



Uttar Pradesh

# Assembly Factbook™

Agra Cantt. Assembly Constituency



Key Electoral Data of Agra Cantt.  
Assembly Constituency (Vidhan Sabha)

Uttar Pradesh

# **Assembly Factbook™**

Agra Cantt. Assembly Constituency



Agra Cantt. Vidhan Sabha

**Editor & Director**

Dr. R.K. Thukral

**Research Editor**

Dr. Shafeeq Rahman

**Compiled, Researched and Published by  
Datanet India Pvt. Ltd.**

D-100, 1st Floor,

Okhla Industrial Area, Phase-I,

New Delhi- 110020.

Ph.: 91-11- 43580781-84

Email : support@indiastatpublications.com

Website : www.indiastatelections.com

**Online Book Store :**

www.indiastatpublications.com

**Report No. :** AFB/UP-087-0123

**ISBN :** 978-93-5802-625-2

**First Edition :** January, 2018

**Sixth Updated Edition :** January, 2023

**Price :** Rs.11500/-

US\$ 310

**© Datanet India Pvt. Ltd.**

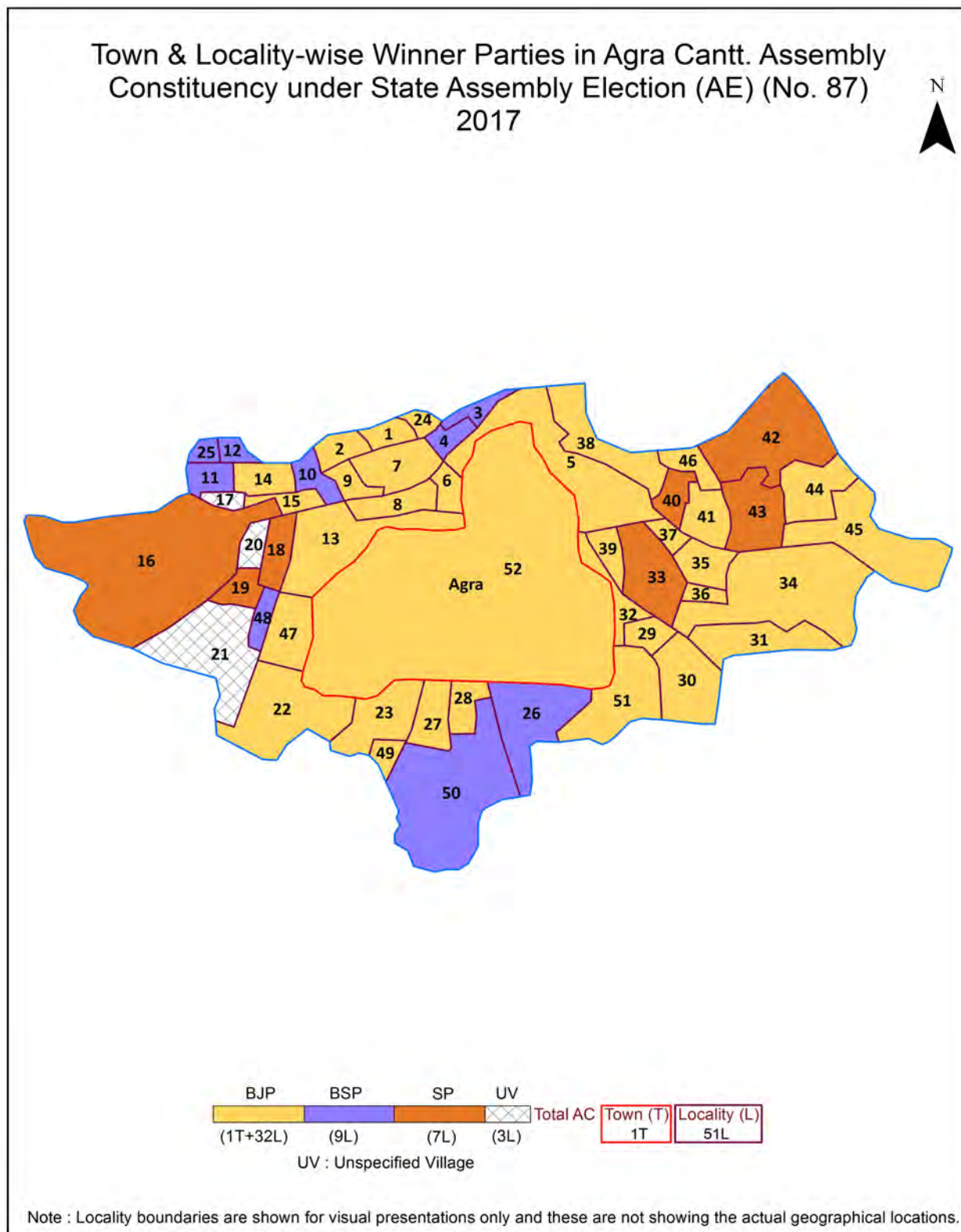
All rights reserved. No part of this book may be reproduced, stored in a retrieval system or transmitted in any form or by any means, mechanical photocopying, photographing, scanning, recording or otherwise without the prior written permission of the publisher. Please refer to Disclaimer at page no. 313 for the use of this publication.

Printed in India

No.	Particulars	Page No.
	<b>Introduction</b>	
1	Assembly Constituency - (Vidhan Sabha) at a Glance   Features of Assembly as per Delimitation Commission of India (2008)	1-2
	<b>Location and Political Maps</b>	
2	Location Map   Boundaries of Assembly Constituency - (Vidhan Sabha) in District   Boundaries of Assembly Constituency under Parliamentary Constituency - (Lok Sabha)   Town & Locality-wise Winner Parties-2022, 2019, 2017, 2014, 2012 and 2009	3-11
	<b>Administrative Setup (2011)</b>	
3	District   Sub-district   Towns   Villages   Inhabited Villages   Uninhabited Villages   Village Panchayat   Intermediate Panchayat	12
	<b>Demographics (2011)</b>	
4	Population   Households   Rural/Urban Population   Towns by Population Size   Sex Ratio (Total & 0-6 Years)   Religious Population   Social Population   Literacy Rate	13-14
	<b>Electoral Features</b>	
5	Important Dates of Last Elections Held   Electors by Gender   Service Electors   Voters   Voters Turnout   Polling Stations & Average Number of Electors per Polling Station   Electors by Age Group   Present Elected Representatives	15-20
	<b>Historical Summary Election Results</b>	
6	Vote Share of Major Parties   Winning Margin (Number & Percentage)   Polarity of Parties   Summary Result of Assembly Segment of Parliamentary Election 2019, 2014, 2009, 2004 and 1999   Summary Result of Assembly Elections 2022, 2017, 2012, 2007, 2002, 1996, 1993, 1991, 1989, 1985, 1980, 1977, 1974, 1969 and 1967	21-46
	<b>Polling Station Level Election Results</b>	
7	Name and Number of Polling Station 2022, 2019, 2017, 2014, 2012 and 2009   Polling Station-wise Electors, Voters & Voters Turnout 2022, 2019, 2017, 2014, 2012 and 2009   Polling Station wise Elections Results 2022, 2019, 2017, 2014, 2012 and 2009	47-301
8	<b>Panchayat and Local Bodies Election Results</b> Urban Local Bodies Result 2012	302-306
	<b>Share of Assembly Constituency</b>	
9	Share of Assembly Constituency - (Vidhan Sabha) in State, District and Parliamentary Constituency - (Lok Sabha)	307
10	<b>Abbreviation &amp; Sources</b>	309-312
11	<b>Disclaimer</b>	313



## Location & Political Map

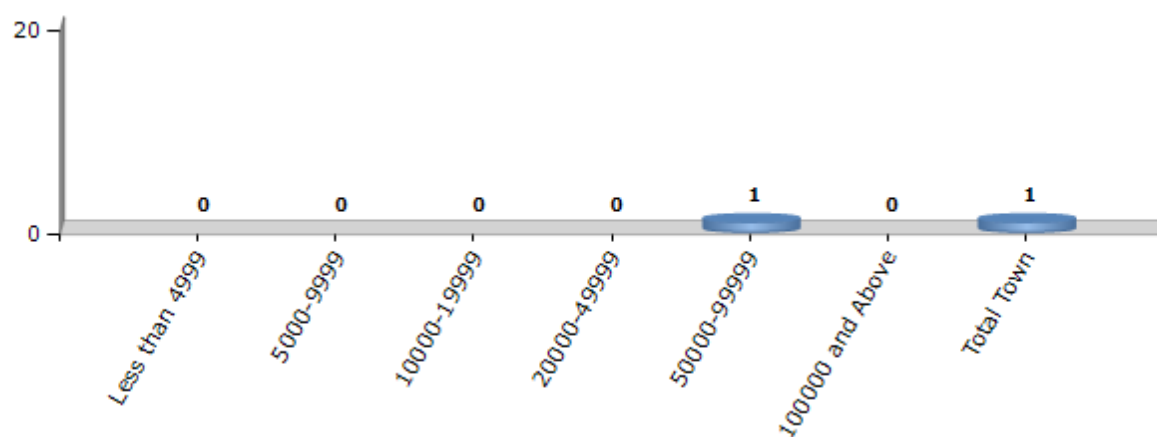


## Demographics

### Number of Towns by Population Size - 2011

Less than 4999	5000-9999	10000-19999	20000-49999	50000-99999	100000 and Above	Total Town
0	0	0	0	1	0	1

Number of Towns by Population Size - 2011



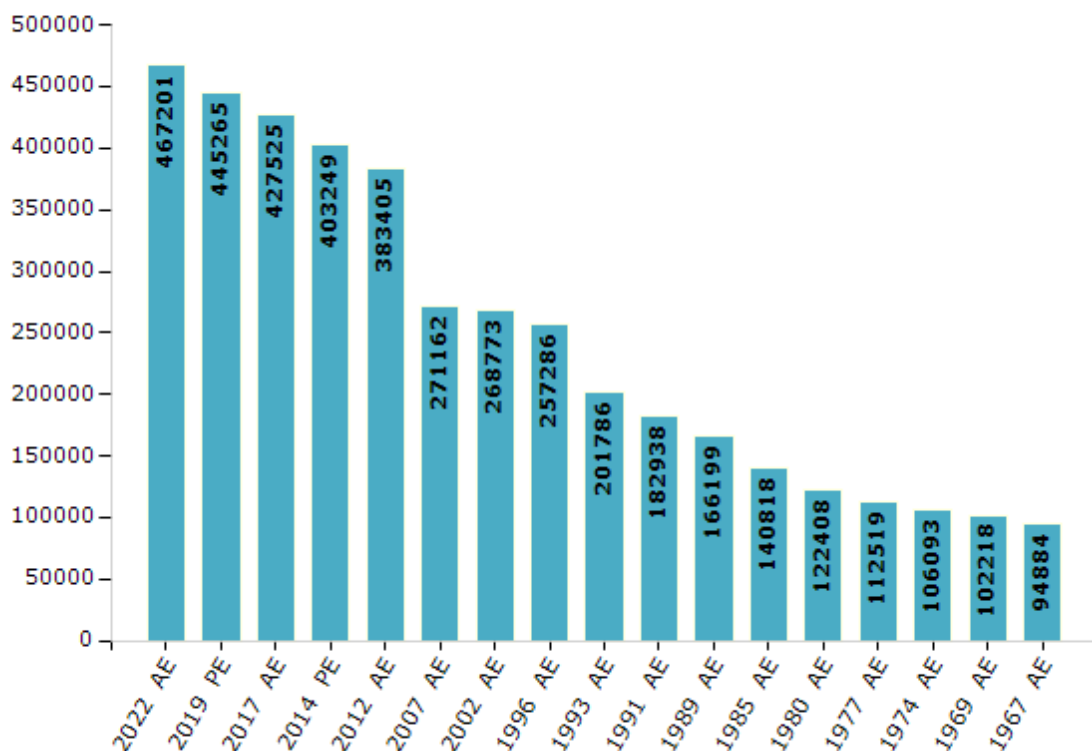
## Electoral Features

### Electors by Male & Female

Year	Male	Female	Others	Total
2022 AE	254705	212469	27	467201
2019 PE	244004	201237	24	445265
2017 AE	235177	192330	18	427525
2014 PE	223588	179647	14	403249
2012 AE	213414	169978	13	383405
2009 PE	-	-	-	-
2007 AE	147818	123344	-	271162
2004 PE	-	-	-	-
2002 AE	147272	121501	-	268773
1999 PE	-	-	-	-
1996 AE	133795	123491	-	257286
1993 AE	106959	94827	-	201786

Year	Male	Female	Others	Total
1991 AE	95247	87691	-	182938
1989 AE	86493	79706	-	166199
1985 AE	73930	66888	-	140818
1980 AE	63690	58718	-	122408
1977 AE	60829	51690	-	112519
1974 AE	57262	48831	-	106093
1969 AE	53155	49063	-	102218
1967 AE	-	-	-	94884
1962 AE	-	-	-	-
1957 AE	-	-	-	-
1952 AE	-	-	-	-

Number of Electors



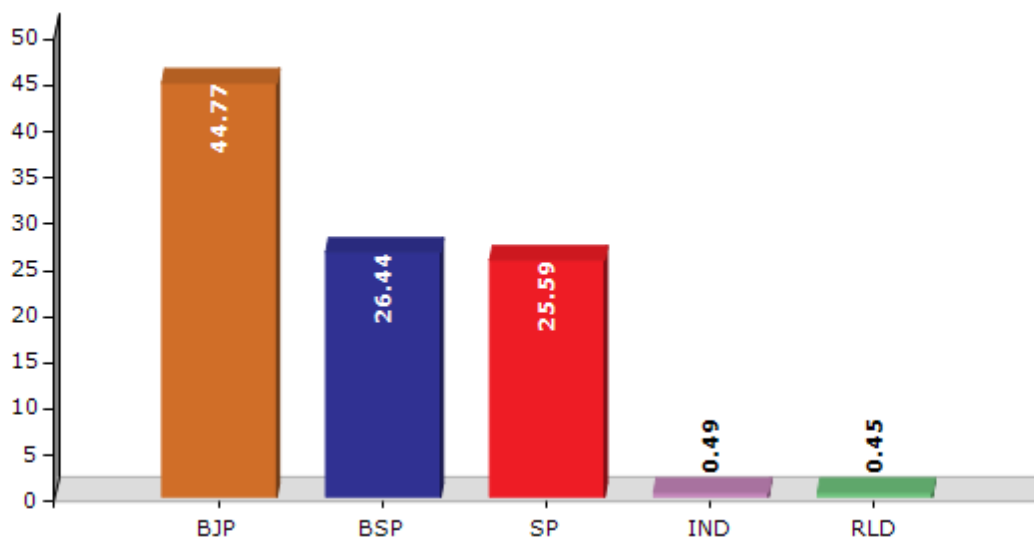
Note : AE : Assembly Election, PE : Assembly Segment of Parliamentary Election

## Historical Summary Election Results

### Summary Result of Assembly Election - 2017

Candidate Name	Party	Votes	Votes %
Dr. Girraj Singh Dharmesh	BJP	113178	44.77
Gutiyari Lal Duwesh	BSP	66853	26.44
Mamta Kaudan	SP	64683	25.59
Subhash Chand	IND	1236	0.49
Avdesh Singh ( Ramu Suman)	RLD	1145	0.45
Hari Kishan	IND	935	0.37
Rakesh Kumar	PECP	868	0.34
Umesh Chand	APOI	763	0.3
Vishal Kumar	IND	719	0.28
Rajveer Singh	IND	440	0.17
Rajkumar Singh	JAM	267	0.11
Omprakash	BASAPA	222	0.09
Pradeep Verma	IND	198	0.08
Babita Singh Maurya	RSMD	124	0.05
	NOTA	1185	0.47

Votes Percentage of Top Parties - 2017





## Polling Station Level Election Results

### Number and Name of Polling Stations (PS) (2022)

Number of Polling Stations	Name of Polling Stations	Number of Polling Stations	Name of Polling Stations
1	Collectory Kachaheri Nai Imarat R.No.1	22	Hubblal Inter College Baluganj R.No.4
2	Collectory Kachaheri Nai Imarat R.No.2	23	Hubblal Inter College Baluganj R.No.5
3	Collectory Kachaheri Nai Imarat R.No.3	24	Singaribai Kanya Inter College Baluganj R.No.1
4	Holmen Institute M G Road R No 1	25	Singaribai Kanya Inter College Baluganj R.No.2
5	Holmen Institute M G Road R No 2	26	Gopi Chand Shihhare Sanatan Dharam I.C. Shahjadi Mandi R.No 1
6	Holmen Institute M G Road R No 3	27	Gopi Chand Shihhare Sanatan Dharam I.C. Shahjadi Mandi R.No 2
7	Holmen Institute M G Road R No 4	28	Gopi Chand Shihhare Sanatan Dharam I.C. Shahjadi Mandi R.No 3
8	Holmen Institute M G Road R No 5	29	Gopi Chand Shihhare Sanatan Dharam I.C. Shahjadi Mandi R.No 4
9	Holmen Institute M G Road R No 6	30	Gopi Chand Shihhare Sanatan Dharam I.C. Shahjadi Mandi R.No 5
10	Police Morden School R No 1	31	Gopi Chand Shihhare Sanatan Dharam I.C. Shahjadi Mandi R.No 6
11	Police Morden School R No 2	32	Anglo Bangali K I College Baluganj R No. 1
12	Siddharth Vidhiya Pith Chakki Pat R No 1	33	Anglo Bangali K I College Baluganj R No. 2
13	Siddharth Vidhiya Pith Chakki Pat R No 2	34	Anglo Bangali K I College Baluganj R No. 3
14	Siddharth Vidhiya Pith Chakki Pat R No 3	35	Anglo Bangali K I College Baluganj R No. 4
15	Navyug Kanya J H Kajipada R.No.1	36	Anglo Bangali K I College Baluganj R No. 5
16	Navyug Kanya J H Kajipada R.No.2	37	Anglo Bangali K I College Baluganj R No. 6
17	Navyug Kanya J H Kajipada R.No.3	38	Anglo Bangali K I College Baluganj R No. 7
18	Navyug Kanya J H Kajipada R.No.4	39	Anglo Bangali K I College Baluganj R No. 8
19	Hubblal Inter College Baluganj R.No.1	40	Pri.Be.Pra.Pa Rakabganj R.No. 1
20	Hubblal Inter College Baluganj R.No.2	41	Pri.Be.Pra.Pa Rakabganj R.No. 2
21	Hubblal Inter College Baluganj R.No.3	42	Pri.Be.Pra.Pa Rakabganj R.No. 3

Contd....

## Polling Station Level Election Results

### Polling Station-wise Votes Secured by Overall Top Five Parties in Agra Cantt. Assembly in Assembly Election (AE) under Agra Parliamentary Constituency in Uttar Pradesh (2022)

Number of Polling Station	Winner - Dr. G S Dharmesh (BJP)	Runner-up - Kunwar Chand (SP)	3rd - Dr. Bhartendra Kumar Arun (BSP)	4th - Sikandar Singh (INC)	5th - Prem Singh (AAP)	NOTA	Other	Total Votes Secured
36	268	93	95	44	12	5	2	519
37	262	85	202	13	2	2	7	573
38	400	121	171	11	7	9	4	723
39	324	80	47	2	8	2	5	468
40	56	60	413	10	8	4	8	559
41	170	62	352	9	2	5	2	602
42	241	96	241	12	9	6	11	616
43	285	155	52	12	2	1	4	511
44	259	192	23	6	2	2	9	493
45	193	80	22	11	1	2	2	311
46	130	69	116	27	2	4	6	354
47	131	98	115	33	8	1	0	386
48	131	101	195	29	1	3	4	464
49	340	80	155	66	4	4	6	655
50	391	146	108	15	1	3	3	667
51	166	79	4	93	5	1	0	348
52	378	82	30	14	5	3	3	515
53	203	61	103	62	2	0	2	433
54	241	67	80	114	3	3	3	511
55	235	35	9	7	1	1	3	291
56	275	126	4	9	1	1	1	417
57	421	153	28	11	2	4	3	622
58	480	63	14	9	5	4	6	581
59	220	116	42	8	4	3	2	395
60	340	52	18	14	3	4	1	432
61	300	89	71	6	3	2	3	474
62	258	90	38	3	3	2	2	396
63	170	230	21	47	4	2	5	479
64	172	212	42	38	0	4	11	479
65	198	253	32	45	3	3	3	537
66	295	76	20	9	1	9	1	411
67	150	180	8	7	2	0	2	349
68	194	302	7	12	0	2	8	525
69	571	66	4	8	4	9	0	662
70	137	60	28	32	1	1	2	261

Contd....

## Polling Station Level Election Results

**Winner, Runner-up and 3rd Party Position & Winning Margin According to Polling Stations in Agra Cantt. Assembly in Assembly Election (AE) under Agra Parliamentary Constituency in Uttar Pradesh (2022)**

Polling Station Number	Winner Party	Winner Votes (%)	Runner-up Party	Runner-up Votes (%)	Winning Margin Votes (%)	Third Party	Third Party Votes (%)	Other Votes (%)
71	BSP	296 (60.53)	BJP	100 (20.45)	196 (40.08)	SP	72 (14.72)	21 (4.29)
72	BSP	359 (69.44)	BJP	80 (15.47)	279 (53.97)	SP	63 (12.19)	15 (2.9)
73	BSP	258 (60.42)	BJP	67 (15.69)	191 (44.73)	SP	63 (14.75)	39 (9.13)
74	BSP	441 (75.9)	BJP	60 (10.33)	381 (65.57)	SP	56 (9.64)	24 (4.13)
75	BSP	327 (57.07)	BJP	116 (20.24)	211 (36.83)	SP	116 (20.24)	14 (2.44)
76	BSP	331 (59.32)	SP	114 (20.43)	217 (38.89)	BJP	94 (16.85)	19 (3.41)
77	BSP	669 (81.49)	BJP	70 (8.53)	599 (72.96)	SP	36 (4.38)	46 (5.6)
78	BSP	365 (88.38)	SP	19 (4.6)	346 (83.78)	BJP	17 (4.12)	12 (2.91)
79	BSP	354 (77.29)	BJP	81 (17.69)	273 (59.6)	SP	5 (1.09)	18 (3.93)
80	BSP	400 (87.15)	BJP	20 (4.36)	380 (82.79)	SP	17 (3.7)	22 (4.79)
81	BSP	415 (82.67)	INC	31 (6.18)	384 (76.49)	BJP	27 (5.38)	29 (5.78)
82	BSP	452 (88.11)	SP	27 (5.26)	425 (82.85)	BJP	21 (4.09)	13 (2.53)
83	BSP	408 (85.18)	SP	25 (5.22)	383 (79.96)	IND (AS)	15 (3.13)	31 (6.47)
84	BSP	490 (71.64)	BJP	96 (14.04)	394 (57.6)	SP	60 (8.77)	38 (5.56)
85	BSP	362 (59.93)	BJP	175 (28.97)	187 (30.96)	SP	41 (6.79)	26 (4.3)
86	BSP	300 (75)	BJP	57 (14.25)	243 (60.75)	SP	32 (8)	11 (2.75)
87	BSP	370 (63.46)	BJP	138 (23.67)	232 (39.79)	SP	58 (9.95)	17 (2.92)
88	BSP	351 (57.92)	BJP	125 (20.63)	226 (37.29)	SP	57 (9.41)	73 (12.05)
89	BJP	280 (75.68)	SP	43 (11.62)	237 (64.06)	BSP	30 (8.11)	17 (4.59)
90	BJP	261 (45.23)	SP	129 (22.36)	132 (22.87)	BSP	120 (20.8)	67 (11.61)
91	BJP	271 (59.56)	SP	157 (34.51)	114 (25.05)	BSP	16 (3.52)	11 (2.42)
92	BJP	330 (74.16)	SP	83 (18.65)	247 (55.51)	BSP	16 (3.6)	16 (3.6)
93	BJP	366 (91.04)	SP	20 (4.98)	346 (86.06)	INC	6 (1.49)	10 (2.49)
94	BSP	353 (46.63)	SP	212 (28.01)	141 (18.62)	BJP	127 (16.78)	65 (8.59)
95	SP	310 (50.08)	BJP	274 (44.26)	36 (5.82)	BSP	22 (3.55)	13 (2.1)
96	SP	419 (66.09)	BJP	188 (29.65)	231 (36.44)	INC	17 (2.68)	10 (1.58)
97	SP	370 (71.98)	BJP	113 (21.98)	257 (50)	INC	12 (2.33)	19 (3.7)
98	BJP	364 (69.2)	SP	88 (16.73)	276 (52.47)	BSP	55 (10.46)	19 (3.61)
99	BJP	156 (52.17)	SP	70 (23.41)	86 (28.76)	BSP	64 (21.4)	9 (3.01)
100	BJP	415 (67.59)	SP	130 (21.17)	285 (46.42)	BSP	50 (8.14)	19 (3.09)
101	BJP	409 (74.09)	SP	98 (17.75)	311 (56.34)	BSP	29 (5.25)	16 (2.9)
102	BSP	177 (43.49)	BJP	137 (33.66)	40 (9.83)	SP	67 (16.46)	26 (6.39)
103	BJP	200 (52.49)	BSP	89 (23.36)	111 (29.13)	SP	72 (18.9)	20 (5.25)
104	BJP	303 (58.95)	BSP	96 (18.68)	207 (40.27)	SP	93 (18.09)	22 (4.28)
105	BJP	450 (77.85)	SP	67 (11.59)	383 (66.26)	BSP	39 (6.75)	22 (3.81)

Contd....

## DISCLAIMER

The Terms of Use and Disclaimer of Datanet India Private Limited (hereinafter referred to as "Datanet") for use of this analysis report of **Agra Cantt. Assembly Constituency (Agra Cantt. Vidhan Sabha)** :-

1. **Assembly Factbook™** is a Registered Trade Mark owned by Datanet.
2. All the maps are sketched and graphical representation only and have not been drawn to the scale and also not to represent the actual geographical area or boundary of the unit.
3. The data for the aforesaid analysis is based on authentic sources and has been culled from the various publications of Census, CSO and NSSO for district and block level data, various central and state government departments, Central & State Elections Commissions and the concerned Returning Officers' releases, Electoral Rolls, Election results and allied publications, internal assessment, surveys, estimates and analysis. Therefore, certain adjustment of data at micro level may have been done to arrive closer to the macro data.
4. Data have been provided on an "As Is" and "As AVAILABLE" basis
5. The colours shown in the maps or diagram and charts of a particular party, alliance or AC are indicative and do not represent them.
6. This publication which includes maps, sheets, graphs and data would be the property under copyright of Datanet only. The user may use these for its internal study, analysis and research purposes. It's public display, re-selling or any commercial uses by the user are not allowed.
7. Datanet has taken due care and caution in compilation and processing of data and allied information, but does not guarantee the accuracy, adequacy or completeness of any information/analysis and will be not responsible for any errors or omissions or for the results obtained from the use of such information/analysis.
8. All the contents for the publication have been culled from various authentic sources and Datanet reasonably believes such sources to be reliable, but does not make any representations, express or implied as to the accuracy or fitness of use of such information. The information or contents of the information/analysis do not constitute advice and should not be relied upon in making (or refraining from making) any decision. Any reliance placed upon the information provided by Datanet is the sole responsibility and strictly at the user's risk.
9. In no event will Datanet be liable for any damages (including, without limitation, damages for loss of business projects, or loss of profits) arising in contract, tort or otherwise from the use of or inability to use any of its contents, or from any action taken (or refrained from being taken) as a result of using the analysis or any of its contents. Datanet its directors, owners, editors, officials, employees, distributor and agents or any associate will not be liable for any errors in the information contained or any consequences arising from the use of the contents of the provided information/analysis.
10. If any provision of these terms and conditions is held invalid or illegal or unenforceable for any reason by any court of competent jurisdiction, such provision shall be severed and the remainder of provisions of the terms and conditions shall continue in full force and effect as if the Term of Use had been executed with the invalid, illegal or unenforceable provision eliminated.
11. If there are any discrepancies in the information provided, please bring it to attention of Datanet for suitable rectification measures.

**Buy Online This Complete Book At  
Datanet India eBooks Store**

**[www.indiastatpublications.com](http://www.indiastatpublications.com)**

**or go directly at**

**[http://www.indiastatpublications.com/  
Assembly\\_factbook/Uttar Pradesh/Agra/ Agra\\_Cantt.](http://www.indiastatpublications.com/Assembly_factbook/Uttar%20Pradesh/Agra/Agra_Cantt.)**



**i** indiastat**elections**

ISBN : 978-93-5802-625-2



9 789358 026252