



Himachal Pradesh

Assembly Factbook™

Solan Assembly Constituency



Key Electoral Data of Solan
Assembly Constituency (Vidhan Sabha)

Himachal Pradesh
Assembly FactbookTM
Solani Assembly Constituency



Solan Vidhan Sabha

Editor & Director

Dr. R.K. Thukral

Research Editor

Dr. Shafeeq Rahman

Compiled, Researched and Published by Datanet India Pvt. Ltd.

D-100, 1st Floor,

Okhla Industrial Area, Phase-I,

New Delhi- 110020.

Ph.: 91-11- 43580781-84

Email : support@indiastatpublications.com

Website : www.indiastatelections.com

Online Book Store :

www.indiastatpublications.com

Report No. : AFB/HP-53-0125

ISBN : 978-93-5905-079-9

First Edition : January, 2018

Eighth Updated Edition : January, 2025

Price : Rs.11500/-

US\$ 310

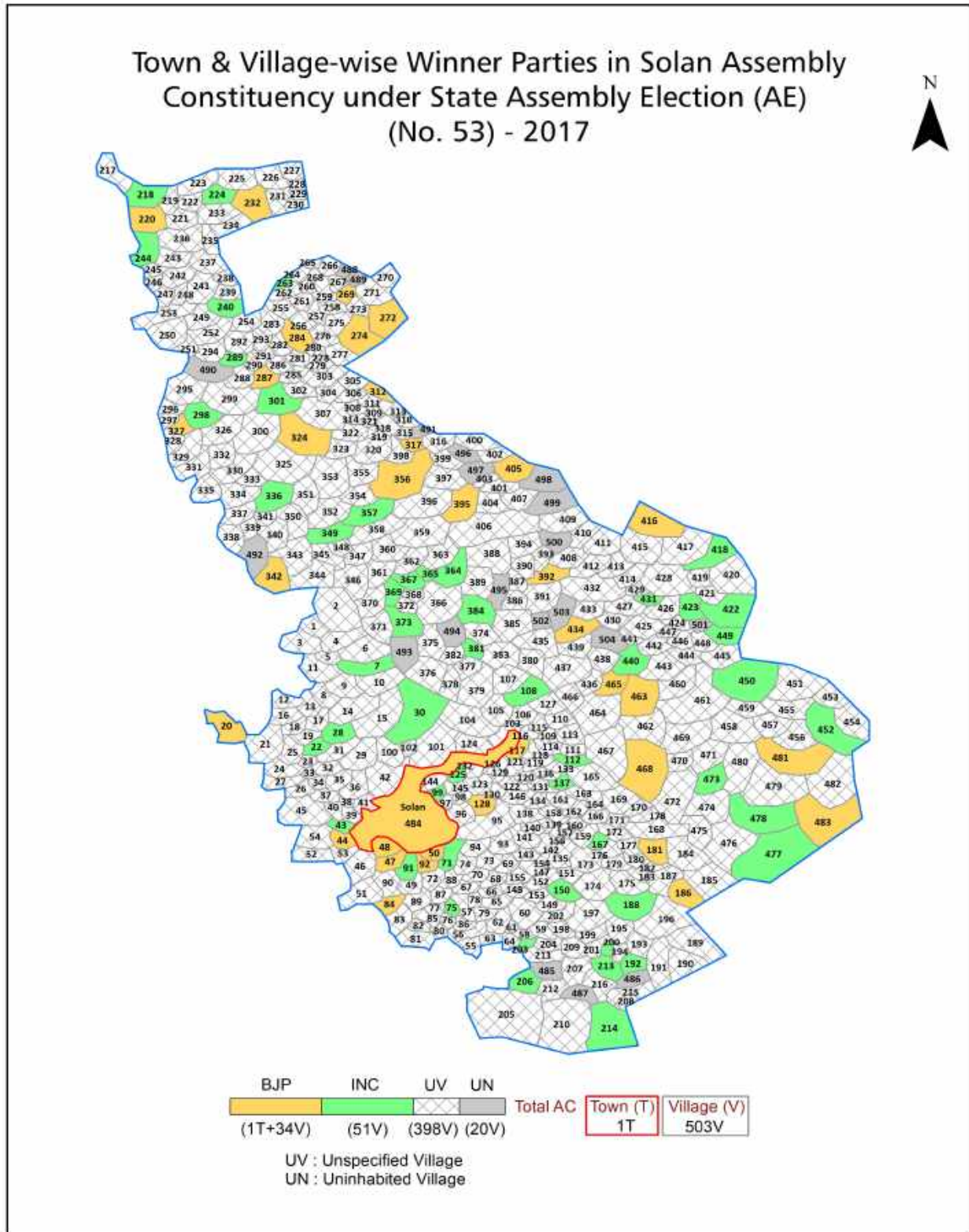
© **Datanet India Pvt. Ltd.**

All rights reserved. No part of this book may be reproduced, stored in a retrieval system or transmitted in any form or by any means, mechanical photocopying, photographing, scanning, recording or otherwise without the prior written permission of the publisher. Please refer to Disclaimer at page no. 168 for the use of this publication.

Printed in India

No.	Particulars	Page No.
	Introduction	
1	Assembly Constituency - (Vidhan Sabha) at a Glance Features of Assembly as per Delimitation Commission of India (2008)	1-2
	Location and Political Maps	
2	Location Map Boundaries of Assembly Constituency - (Vidhan Sabha) in District Boundaries of Assembly Constituency under Parliamentary Constituency - (Lok Sabha) Town & Village-wise Winner Parties- 2024, 2022, 2019, 2017, 2014, 2012 and 2009	3-11
	Administrative Setup (2011)	
3	District Sub-district Towns Villages Inhabited Villages Uninhabited Villages Village Panchayat Intermediate Panchayat	12-35
	Demographics (2011)	
4	Population Households Rural/Urban Population Towns and Villages by Population Size Sex Ratio (Total & 0-6 Years) Religious Population Social Population Literacy Rate	36-37
	Electoral Features	
5	Important Dates of Last Elections Held Electors by Gender Service Electors Voters Voters Turnout Polling Stations & Average Number of Electors per Polling Station Electors by Age Group Present Elected Representatives	38-43
	Historical Summary Election Results	
6	Vote Share of Major Parties Winning Margin (Number & Percentage) Polarity of Parties Summary Result of Assembly Segment of Parliamentary Elections 2024, 2019, 2014, 2009, 2004 and 1999 Summary Result of Assembly Elections 2022, 2017, 2012, 2007, 2003, 1998, 1993, 1990, 1985, 1982, 1977, 1972, 1967 and 1952	44-66
	Polling Station Level Election Results	
7	Name and Number of Polling Station 2024, 2022, 2019, 2017, 2014, 2012 and 2009 Polling Station-wise Electors, Voters & Voters Turnout 2024, 2022, 2019, 2017, 2014, 2012 and 2009 Polling Station wise Elections Results 2024, 2022, 2019, 2017, 2014, 2012 and 2009	67-148
	Share of Assembly Constituency	
8	Share of Assembly Constituency - (Vidhan Sabha) in State, District and Parliamentary Constituency - (Lok Sabha)	149
	Socio-Economic Amenities (2011)	
9	Access to Administrative Units Agricultural, Manufacturing and Industrial Commodities Demographic Indicators Education Health & Manpower Drinking Water Supply Sanitation Entertainment and Recreations Infrastructure Power Food Allocation Distribution and Marketing of Agriculture Commodities Infrastructure Transport and Road Infrastructure Communication Banking and Financial Services Land Use Irrigation Source	151-165
10	Abbreviation & Sources	166-167
11	Disclaimer	168

Location & Political Map



Administrative Setup

List of Village Panchayat & Intermediate Panchayat (Block) Name - 2011

Village Name	Village Panchayat Name	Intermediate Panchayat Name
Aljhu (409)	Tundal	Kandaghat
Ammbar (577)	Shamrod	Solan
Anda (7)	Salogra	Solan
An-di (6)	Salogra	Solan
Anji (307)	Syri	Kandaghat
Anji (431)	Kawarag	Kandaghat
Anji (450)	Jhajha	Kandaghat
Anji (459)	Banjani	Kandaghat
Anji (57)	Dharot	Solan
Anji (622)	Kothon	Solan
Anji (645)	Anji	Solan
Anji Brahmana (91)	Kot	Kandaghat
Anji Kolian (63)	Chhausha	Kandaghat
Anji Sunaran (74)	Wakna	Kandaghat
Anun (566)	Nauni Majhgaon	Solan
Bacher (38)	Seri	Solan
Badhawani (348)	Kahala	Kandaghat
Badhet (500)	Nagali	Kandaghat
Badiaola (89)	Kot	Kandaghat
Badkhor (632)	Shamti	Solan
Badlech (575)	Shamrod	Solan
Badliana (640)	Shamti	Solan
Badon (407)	Tundal	Kandaghat
Bagaid (496)	Nagali	Kandaghat
Bagar (515)	Ser Banera	Solan
Bagash (440)	Mahi	Kandaghat
Bagetu (403)	Basha	Kandaghat
Baggi (327)	Syri	Kandaghat
Bagor (583)	Nauni Majhgaon	Solan

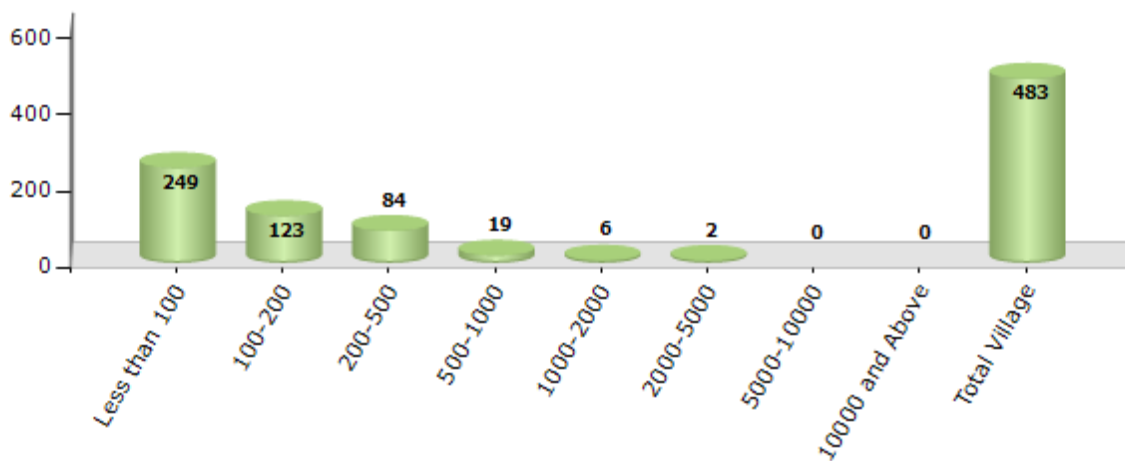
Contd....

Demographics

Number of Villages by Population Size - 2011

Less than 100	100-200	200-500	500-1000	1000-2000	2000-5000	5000-10000	10000 and Above	Total Village
249	123	84	19	6	2	0	0	483

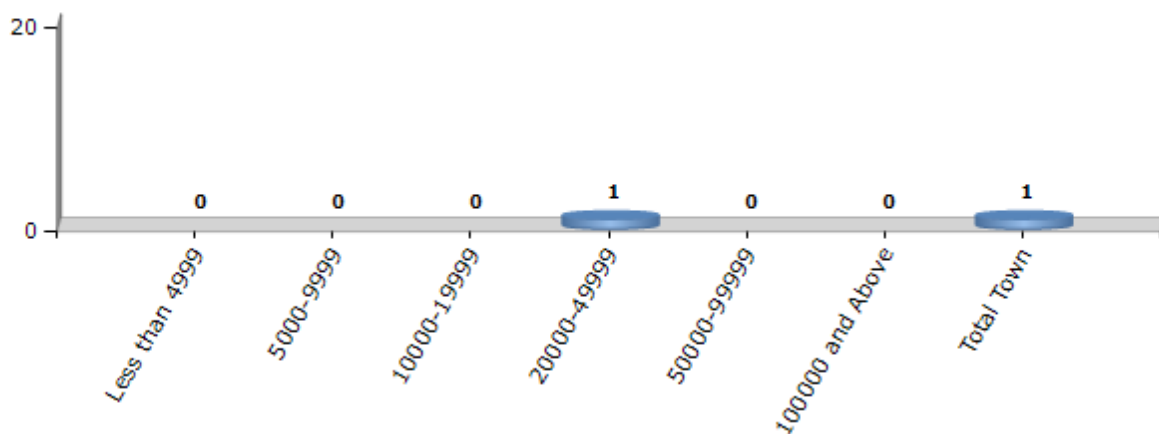
Number of Villages by Population Size - 2011



Number of Towns by Population Size - 2011

Less than 4999	5000-9999	10000-19999	20000-49999	50000-99999	100000 and Above	Total Town
0	0	0	1	0	0	1

Number of Towns by Population Size - 2011

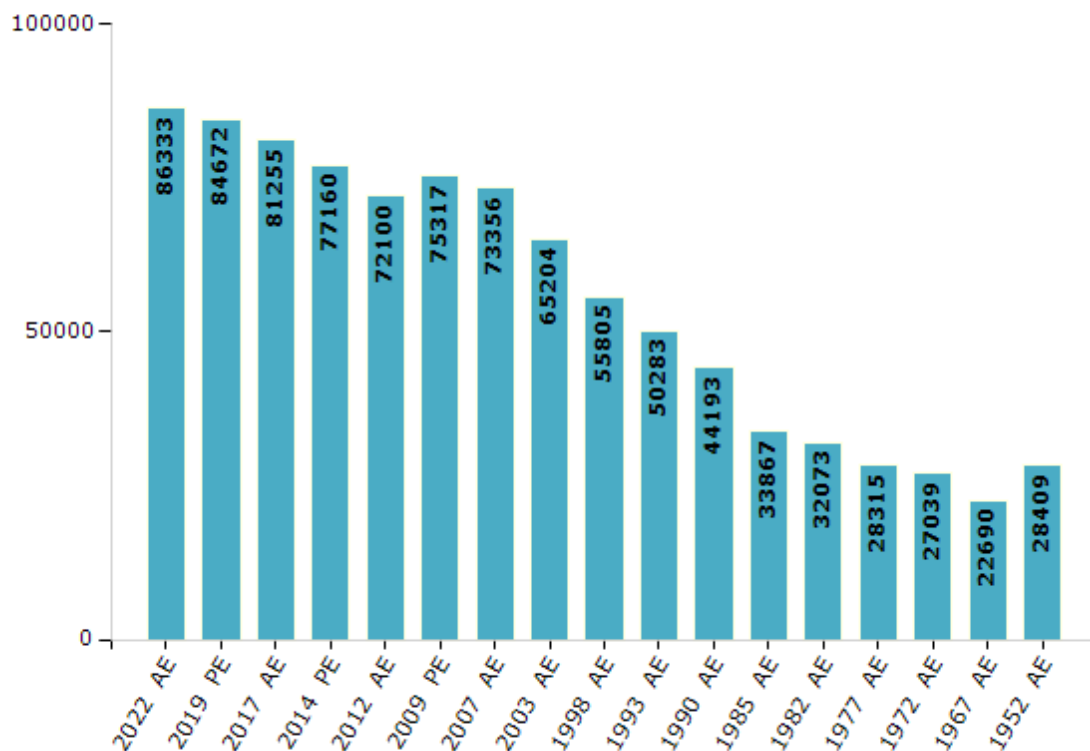


Electoral Features

Electors by Male & Female

Year	Male	Female	Others	Total	Year	Male	Female	Others	Total
2022 AE	44401	41929	3	86333	1998 AE	29820	25985	-	55805
2019 PE	44086	40580	6	84672	1993 AE	26886	23397	-	50283
2017 AE	42479	38771	5	81255	1990 AE	23770	20423	-	44193
2014 PE	40465	36695	0	77160	1985 AE	18324	15543	-	33867
2012 AE	37838	34262	0	72100	1982 AE	17506	14567	-	32073
2009 PE	39698	35619	-	75317	1977 AE	15606	12709	-	28315
2007 AE	38588	34768	-	73356	1972 AE	14962	12077	-	27039
2004 PE	-	-	-	-	1967 AE	-	-	-	22690
2003 AE	34438	30766	-	65204	1952 AE	-	-	-	28409
1999 PE	-	-	-	-					

Number of Electors



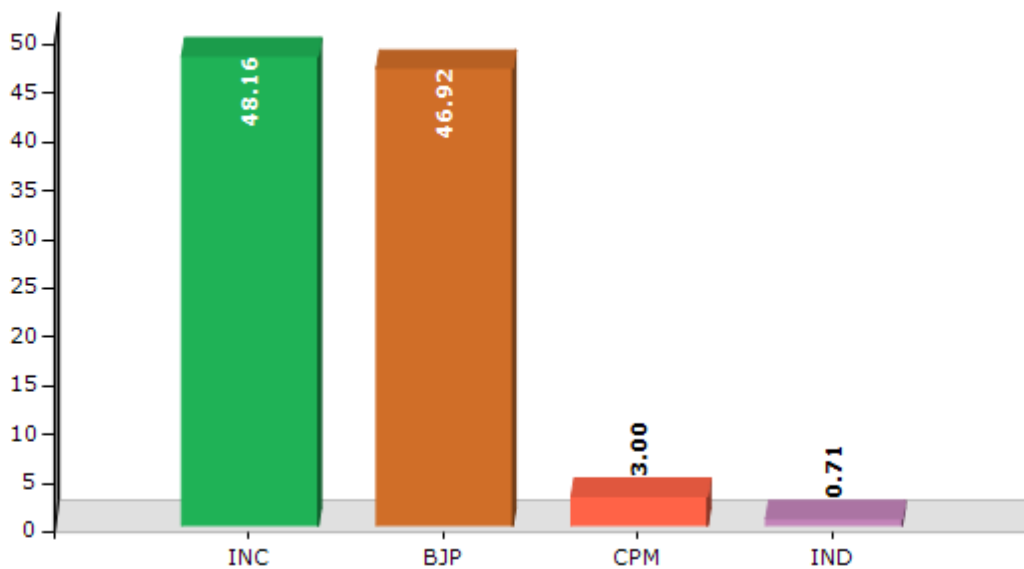
Note : AE : Assembly Election, PE : Assembly Segment of Parliamentary Election

Historical Summary Election Results

Summary Result of Assembly Election - 2017

Candidate Name	Party	Votes	Votes %
Dr. (Col.) Dhani Ram Shandil	INC	26200	48.16
Rajesh Kashyap	BJP	25529	46.92
Ajay Bhatti	CPM	1632	3
Shashi Kant Chauhan	IND	389	0.71
	NOTA	656	1.21

Votes Percentage of Top Parties - 2017



Polling Station Level Election Results

Number and Name of Polling Stations (PS) (2022)

Number of Polling Stations	Name of Polling Stations	Number of Polling Stations	Name of Polling Stations
1	Kuftu (Bhainch)	22	Manjhol
2	Balgarh	23	Chhavsha
3	Jaghana	24	Paplol
4	Rugda	25	Kawarag
5	Satdol	26	Shichra
6	Shardaghat (Ghat Kumhala)	27	Bisha
7	Seri Ghat (Hamni)	28	Kyartu
8	Jekhdi	29	Palhech
9	Sairi (Pababo)	30	Sirinagar (Kandaghat 1)
10	Kahala	31	Siri Nagar Kandaghat 2
11	Daunti	32	Siri Nagar Kandaghat 3
12	Mamlig	33	Ded
13	Kaysu	34	Kalhog
14	Basheel	35	Basha
15	Bashol	36	Binu
16	Kadaur	37	Shilai
17	Lachhog	38	Banjni
18	Anji Sunaran (Dumaiher)	39	Sakodi (Duno)
19	Vakna	40	Dhareyan
20	Kothi	41	Kathla
21	Malga	42	Chauhda

Contd....

Polling Station Level Election Results

Polling Station-wise Votes Secured by Overall Top Five Parties in Solan Assembly in Assembly Election (AE) under Shimla Parliamentary Constituency in Himachal Pradesh (2022)

Number of Polling Station	Winner - Dhani Ram Shandil (INC)	Runner-up - Rajesh Kashyap (BJP)	3rd - Anju (AAP)	4th - Rajinder (BSP)	5th - ()	NOTA	Other	Total Votes Secured
36	169	129	1	0		1	0	300
37	137	114	0	0		0	0	251
38	174	147	2	0		4	0	327
39	220	163	2	1		2	0	388
40	263	170	2	3		1	0	439
41	238	181	1	4		0	0	424
42	156	225	0	2		4	0	387
43	127	119	0	1		1	0	248
44	147	88	1	2		1	0	239
45	192	122	2	4		1	0	321
46	206	192	5	1		3	0	407
47	331	239	10	2		4	0	586
48	144	196	2	2		5	0	349
49	183	129	2	1		3	0	318
50	311	208	29	3		0	0	551
51	145	106	3	2		0	0	256
52	134	145	1	0		4	0	284
53	175	121	1	4		5	0	306
54	165	287	2	3		3	0	460
55	439	259	21	3		4	0	726
56	160	209	1	2		2	0	374
57	264	247	1	6		4	0	522
58	388	250	10	6		4	0	658
59	251	263	8	4		7	0	533
60	307	161	4	1		8	0	481
61	219	320	11	3		8	0	561
62	193	133	3	4		2	0	335
63	261	197	10	2		4	0	474
64	356	222	15	2		10	0	605
65	187	170	3	1		3	0	364
66	305	331	21	1		10	0	668
67	264	287	18	0		4	0	573
68	143	182	8	2		3	0	338
69	263	283	14	5		9	0	574
70	257	314	19	2		2	0	594

Contd....

Polling Station Level Election Results

Winner, Runner-up and 3rd Party Position & Winning Margin According to Polling Stations in Solan Assembly in Assembly Election (AE) under Shimla Parliamentary Constituency in Himachal Pradesh (2022)

Polling Station Number	Winner Party	Winner Votes (%)	Runner-up Party	Runner-up Votes (%)	Winning Margin Votes (%)	Third Party	Third Party Votes (%)	Other Votes (%)
71	BJP	150 (58.82)	INC	90 (35.29)	60 (23.53)	AAP	11 (4.31)	4 (1.57)
72	INC	181 (56.21)	BJP	129 (40.06)	52 (16.15)	AAP	6 (1.86)	6 (1.86)
73	BJP	344 (53)	INC	287 (44.22)	57 (8.78)	AAP	9 (1.39)	9 (1.39)
74	INC	68 (61.82)	BJP	41 (37.27)	27 (24.55)	AAP	1 (0.91)	0 (0)
75	INC	243 (47.65)	BJP	241 (47.25)	2 (0.4)	AAP	11 (2.16)	15 (2.94)
76	INC	303 (55.29)	BJP	222 (40.51)	81 (14.78)	AAP	16 (2.92)	7 (1.28)
77	BJP	250 (57.34)	INC	168 (38.53)	82 (18.81)	AAP	9 (2.06)	9 (2.06)
78	BJP	108 (51.18)	INC	97 (45.97)	11 (5.21)	AAP	1 (0.47)	5 (2.37)
79	BJP	265 (50.19)	INC	240 (45.45)	25 (4.74)	AAP	12 (2.27)	11 (2.08)
80	BJP	186 (55.36)	INC	137 (40.77)	49 (14.59)	AAP	9 (2.68)	4 (1.19)
81	INC	163 (50.46)	BJP	149 (46.13)	14 (4.33)	AAP	7 (2.17)	4 (1.24)
82	INC	214 (53.9)	BJP	163 (41.06)	51 (12.84)	AAP	16 (4.03)	4 (1.01)
83	INC	180 (54.71)	BJP	138 (41.95)	42 (12.76)	AAP	6 (1.82)	5 (1.52)
84	INC	363 (49.52)	BJP	333 (45.43)	30 (4.09)	BSP	16 (2.18)	21 (2.86)
85	INC	388 (50.92)	BJP	325 (42.65)	63 (8.27)	AAP	26 (3.41)	23 (3.02)
86	BJP	260 (47.53)	INC	258 (47.17)	2 (0.36)	AAP	20 (3.66)	9 (1.65)
87	BJP	199 (53.35)	INC	154 (41.29)	45 (12.06)	AAP	9 (2.41)	11 (2.95)
88	INC	251 (71.1)	BJP	88 (24.93)	163 (46.17)	AAP	6 (1.7)	8 (2.27)
89	BJP	257 (49.9)	INC	239 (46.41)	18 (3.49)	AAP	10 (1.94)	9 (1.75)
90	BJP	216 (56.4)	INC	146 (38.12)	70 (18.28)	AAP	15 (3.92)	6 (1.57)
91	BJP	289 (53.72)	INC	225 (41.82)	64 (11.9)	AAP	18 (3.35)	6 (1.12)
92	INC	333 (52.86)	BJP	279 (44.29)	54 (8.57)	AAP	13 (2.06)	5 (0.79)
93	BJP	260 (61.32)	INC	152 (35.85)	108 (25.47)	AAP	9 (2.12)	3 (0.71)
94	INC	422 (53.49)	BJP	325 (41.19)	97 (12.3)	AAP	34 (4.31)	8 (1.01)
95	INC	205 (59.77)	BJP	124 (36.15)	81 (23.62)	AAP	10 (2.92)	4 (1.17)
96	INC	249 (56.08)	BJP	180 (40.54)	69 (15.54)	AAP	10 (2.25)	5 (1.13)
97	INC	174 (67.97)	BJP	76 (29.69)	98 (38.28)	AAP	3 (1.17)	3 (1.17)
98	INC	267 (59.87)	BJP	171 (38.34)	96 (21.53)	AAP	3 (0.67)	5 (1.12)
99	INC	294 (48.84)	BJP	283 (47.01)	11 (1.83)	AAP	13 (2.16)	12 (1.99)
100	BJP	313 (50.57)	INC	291 (47.01)	22 (3.56)	AAP	7 (1.13)	8 (1.29)
101	BJP	229 (48.83)	INC	218 (46.48)	11 (2.35)	AAP	8 (1.71)	14 (2.99)
102	INC	393 (68.23)	BJP	162 (28.13)	231 (40.1)	AAP	9 (1.56)	12 (2.08)
103	BJP	119 (74.38)	INC	37 (23.13)	82 (51.25)	AAP	3 (1.88)	1 (0.63)
104	INC	123 (50.62)	BJP	114 (46.91)	9 (3.71)	AAP	1 (0.41)	5 (2.06)
105	INC	242 (47.73)	BJP	240 (47.34)	2 (0.39)	AAP	5 (0.99)	20 (3.94)

Contd....

Socio-Economic Amenities - Rural

Access to Education Facilities

Particulars	Number of Villages (% of Population)				
	Available	Not Available	If Not Available (Distance of Nearest Facility)		
			A	B	C
Govt. Primary School	169 (63)	314 (37)	301 (33)	12 (3)	0 (0)
Private Primary School	7 (12)	476 (88)	0 (0)	0 (0)	0 (0)
Govt. Middle School	83 (39)	400 (61)	349 (52)	39 (7)	0 (0)
Private Middle School	9 (8)	474 (92)	8 (2)	1 (0)	0 (0)
Govt. Secondary School	27 (15)	456 (85)	315 (58)	118 (20)	11 (4)
Private Secondary School	4 (5)	479 (95)	9 (2)	1 (0)	0 (0)
Govt. Senior Secondary School	20 (11)	463 (89)	283 (57)	137 (24)	20 (4)
Private Senior Secondary School	3 (4)	480 (96)	19 (3)	3 (0)	0 (0)
Govt. Arts and Science Degree College	1 (1)	482 (99)	35 (16)	99 (21)	346 (62)
Private Arts and Science Degree College	0 (0)	483 (100)	1 (0)	1 (0)	0 (0)
Govt. Engineering College	0 (0)	483 (100)	0 (0)	0 (0)	3 (0)
Private Engineering College	1 (0)	482 (100)	45 (14)	110 (33)	324 (52)
Govt. Medicine College	0 (0)	483 (100)	0 (0)	1 (0)	478 (99)
Private Medicine College	0 (0)	483 (100)	0 (0)	0 (0)	4 (0)
Govt. Management Institute	0 (0)	483 (100)	4 (1)	13 (1)	206 (38)
Private Management Institute	1 (0)	482 (100)	52 (18)	93 (23)	114 (18)
Govt. Polytechnic	1 (3)	482 (97)	18 (5)	41 (13)	259 (51)
Private Polytechnic	1 (0)	482 (100)	19 (3)	39 (9)	105 (16)
Govt. Vocational Training School/ITI	0 (0)	483 (100)	35 (16)	99 (22)	347 (62)
Private Vocational Training School/ITI	0 (0)	483 (100)	0 (0)	0 (0)	2 (0)
Govt. Non Formal Training Centre	0 (0)	483 (100)	35 (16)	96 (21)	345 (62)
Private Non Formal Training Centre	1 (0)	482 (100)	0 (0)	3 (0)	3 (1)
Govt. School For Disabled	0 (0)	483 (100)	1 (0)	2 (0)	294 (55)
Private School For Disabled	1 (1)	482 (99)	18 (3)	68 (21)	99 (20)
Government Others	0 (0)	483 (100)	3 (0)	0 (0)	0 (0)
Private Others	0 (0)	483 (100)	0 (0)	0 (0)	0 (0)

Note : Distance A : Less than 5 km; B : Between 5-10 km; C : 10+ km.; Source : Data Analysis is based on 2011 Census.

DISCLAIMER

The Terms of Use and Disclaimer of Datanet India Private Limited (hereinafter referred to as "Datanet") for use of this analysis report of **Solan Assembly Constituency (Solan Vidhan Sabha)** :-

1. **Assembly Factbook™** is a Registered Trade Mark owned by Datanet.
2. All the maps are sketched and graphical representation only and have not been drawn to the scale and also not to represent the actual geographical area or boundary of the unit.
3. The data for the aforesaid analysis is based on authentic sources and has been culled from the various publications of Census, CSO and NSSO for district and block level data, various central and state government departments, Central & State Elections Commissions and the concerned Returning Officers' releases, Electoral Rolls, Election results and allied publications, internal assessment, surveys, estimates and analysis. Therefore, certain adjustment of data at micro level may have been done to arrive closer to the macro data.
4. Data have been provided on an "As Is" and "As AVAILABLE" basis
5. The colours shown in the maps or diagram and charts of a particular party, alliance or AC are indicative and do not represent them.
6. This publication which includes maps, sheets, graphs and data would be the property under copyright of Datanet only. The user may use these for its internal study, analysis and research purposes. It's public display, re-selling or any commercial uses by the user are not allowed.
7. Datanet has taken due care and caution in compilation and processing of data and allied information, but does not guarantee the accuracy, adequacy or completeness of any information/analysis and will be not responsible for any errors or omissions or for the results obtained from the use of such information/analysis.
8. All the contents for the publication have been culled from various authentic sources and Datanet reasonably believes such sources to be reliable, but does not make any representations, express or implied as to the accuracy or fitness of use of such information. The information or contents of the information/analysis do not constitute advice and should not be relied upon in making (or refraining from making) any decision. Any reliance placed upon the information provided by Datanet is the sole responsibility and strictly at the user's risk.
9. In no event will Datanet be liable for any damages (including, without limitation, damages for loss of business projects, or loss of profits) arising in contract, tort or otherwise from the use of or inability to use any of its contents, or from any action taken (or refrained from being taken) as a result of using the analysis or any of its contents. Datanet its directors, owners, editors, officials, employees, distributor and agents or any associate will not be liable for any errors in the information contained or any consequences arising from the use of the contents of the provided information/analysis.
10. If any provision of these terms and conditions is held invalid or illegal or unenforceable for any reason by any court of competent jurisdiction, such provision shall be severed and the remainder of provisions of the terms and conditions shall continue in full force and effect as if the Term of Use had been executed with the invalid, illegal or unenforceable provision eliminated.
11. If there are any discrepancies in the information provided, please bring it to attention of Datanet for suitable rectification measures.

Buy Online This Complete Book At
Datanet India eBooks Store

www.indiastatpublications.com

or go directly at

[http://www.indiastatpublications.com/
Assembly_factbook/Himachal Pradesh/Shimla/ Solan](http://www.indiastatpublications.com/Assembly_factbook/Himachal%20Pradesh/Shimla/Solan)



i **india**stat**elections**

ISBN : 978-93-5905-079-9



9 789359 105079 9