



Himachal Pradesh

Assembly Factbook™

Rohru Assembly Constituency



Key Electoral Data of Rohru
Assembly Constituency (Vidhan Sabha)

Himachal Pradesh
Assembly FactbookTM
Rohru Assembly Constituency



Rohru Vidhan Sabha

Editor & Director

Dr. R.K. Thukral

Research Editor

Dr. Shafeeq Rahman

Compiled, Researched and Published by Datanet India Pvt. Ltd.

D-100, 1st Floor,

Okhla Industrial Area, Phase-I,

New Delhi- 110020.

Ph.: 91-11- 43580781-84

Email : support@indiastatpublications.com

Website : www.indiastatelections.com

Online Book Store :

www.indiastatpublications.com

Report No. : AFB/HP-67-0125

ISBN : 978-93-5905-247-2

First Edition : January, 2018

Eighth Updated Edition : January, 2025

Price : Rs.11500/-

US\$ 310

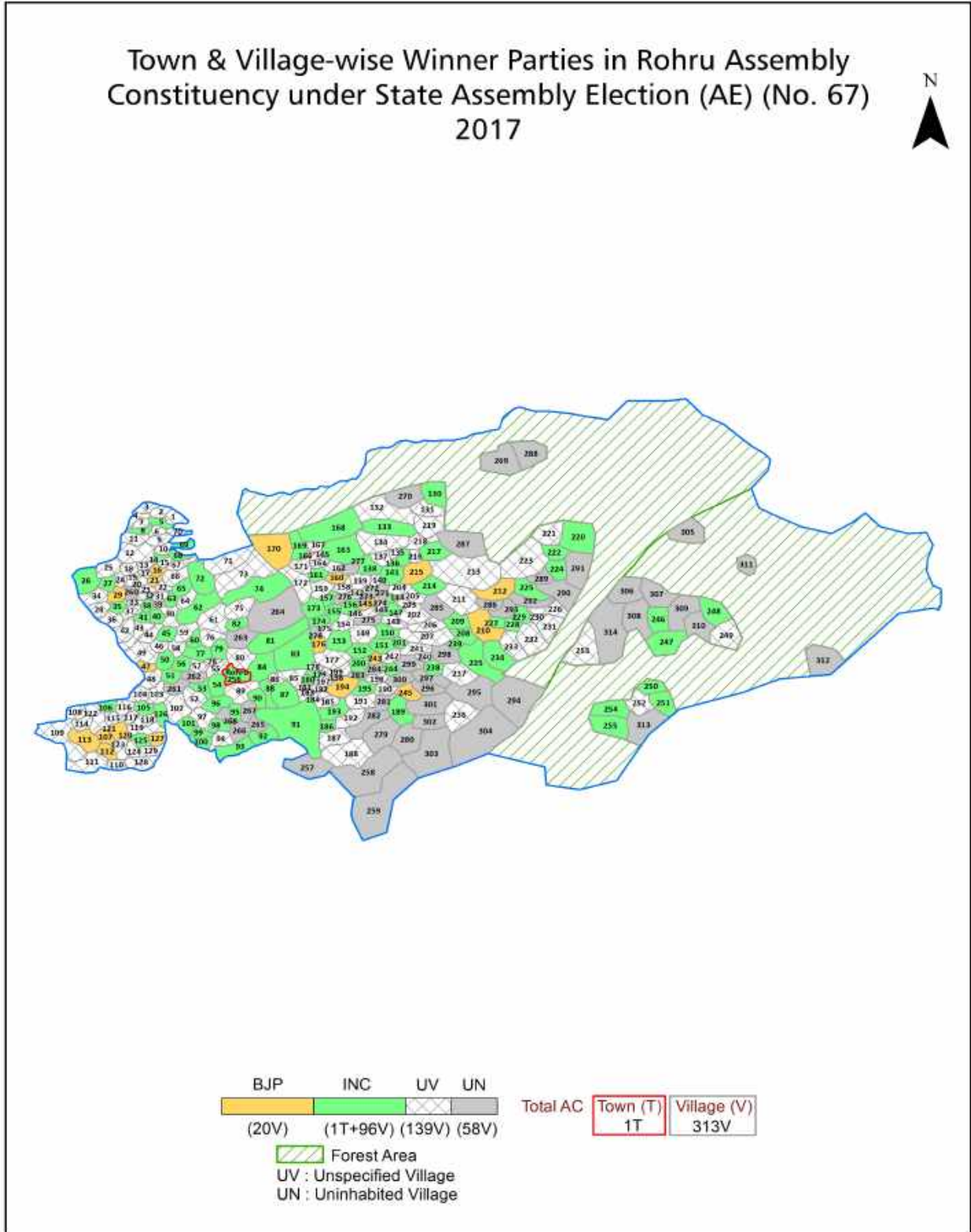
© **Datanet India Pvt. Ltd.**

All rights reserved. No part of this book may be reproduced, stored in a retrieval system or transmitted in any form or by any means, mechanical photocopying, photographing, scanning, recording or otherwise without the prior written permission of the publisher. Please refer to Disclaimer at page no. 154 for the use of this publication.

Printed in India

No.	Particulars	Page No.
	Introduction	
1	Assembly Constituency - (Vidhan Sabha) at a Glance Features of Assembly as per Delimitation Commission of India (2008)	1-2
	Location and Political Maps	
2	Location Map Boundaries of Assembly Constituency - (Vidhan Sabha) in District Boundaries of Assembly Constituency under Parliamentary Constituency - (Lok Sabha) Town & Village-wise Winner Parties- 2024, 2022, 2019, 2017, 2014, 2012 and 2009	3-11
	Administrative Setup (2011)	
3	District Sub-district Towns Villages Inhabited Villages Uninhabited Villages Village Panchayat Intermediate Panchayat	12-25
	Demographics (2011)	
4	Population Households Rural/Urban Population Towns and Villages by Population Size Sex Ratio (Total & 0-6 Years) Religious Population Social Population Literacy Rate	26-27
	Electoral Features	
5	Important Dates of Last Elections Held Electors by Gender Service Electors Voters Voters Turnout Polling Stations & Average Number of Electors per Polling Station Electors by Age Group Present Elected Representatives	28-33
	Historical Summary Election Results	
6	Vote Share of Major Parties Winning Margin (Number & Percentage) Polarity of Parties Summary Result of Assembly Segment of Parliamentary Elections 2024, 2019, 2014, 2009, 2004 and 1999 Summary Result of Assembly Elections 2022, 2017, 2012, 2007, 2003, 1998, 1993, 1990, 1985, 1982, 1977, 1972, 1967 and 1952	34-56
	Polling Station Level Election Results	
7	Name and Number of Polling Station 2024, 2022, 2019, 2017, 2014, 2012 and 2009 Polling Station-wise Electors, Voters & Voters Turnout 2024, 2022, 2019, 2017, 2014, 2012 and 2009 Polling Station wise Elections Results 2024, 2022, 2019, 2017, 2014, 2012 and 2009	57-134
	Share of Assembly Constituency	
8	Share of Assembly Constituency - (Vidhan Sabha) in State, District and Parliamentary Constituency - (Lok Sabha)	135
	Socio-Economic Amenities (2011)	
9	Access to Administrative Units Agricultural, Manufacturing and Industrial Commodities Demographic Indicators Education Health & Manpower Drinking Water Supply Sanitation Entertainment and Recreations Infrastructure Power Food Allocation Distribution and Marketing of Agriculture Commodities Infrastructure Transport and Road Infrastructure Communication Banking and Financial Services Land Use Irrigation Source	137-151
10	Abbreviation & Sources	152-153
11	Disclaimer	154

Location & Political Map



Administrative Setup

List of Village Panchayat & Intermediate Panchayat (Block) Name - 2011

Village Name	Village Panchayat Name	Intermediate Panchayat Name
Amboi (14)	Thana (BP)	Chauhara
Ambot (81)	Pekha (BP)	Chauhara
Andhra (62)	Dhagoli (Kathli) (BP)	Chauhara
Andhreothi (28)	Bhaloon	Rohru
Annu (125)	Barasali	Rohru
Antapu (74/2)	Summerkot	Rohru
Arhal (74/1)	Summerkot	Rohru
Asandha (13)	Dhandanwari	Chauhara
Astani (137)	Lower Koti	Rohru
Atgaon (27)	Gaonsari (BP)	Chauhara
Badiara (12)	Kulgaon	Chauhara
Bagi (138)	Summerkot	Rohru
Bagi (146)	Gawas (BP)	Chauhara
Bagi (63)	Khawal (BP)	Chauhara
Bahli (38)	Bhamphar	Chauhara
Bahli (80)	Karasa	Rohru
Bajauri (134)	Lower Koti	Rohru
Bajeshal (1)	Lower Koti	Rohru
Bakhirna (121)	Lower Koti	Rohru
Bakora (59)	Dhagoli (Kathli) (BP)	Chauhara
Banchuchh (15)	Bhaloon	Rohru
Banchuna (108)	Ukhli Mehandli	Rohru
Banoti Khas (1/1)	Saribasa (BP)	Chauhara
Bari (66)	Lower Koti	Rohru
Barshil (94)	Pekha (BP)	Chauhara
Bashla (72)	Summerkot	Rohru
Beral (105)	Baral	Rohru
Berara (77)	Barasali	Rohru
Beraseli (127)	Barasali	Rohru

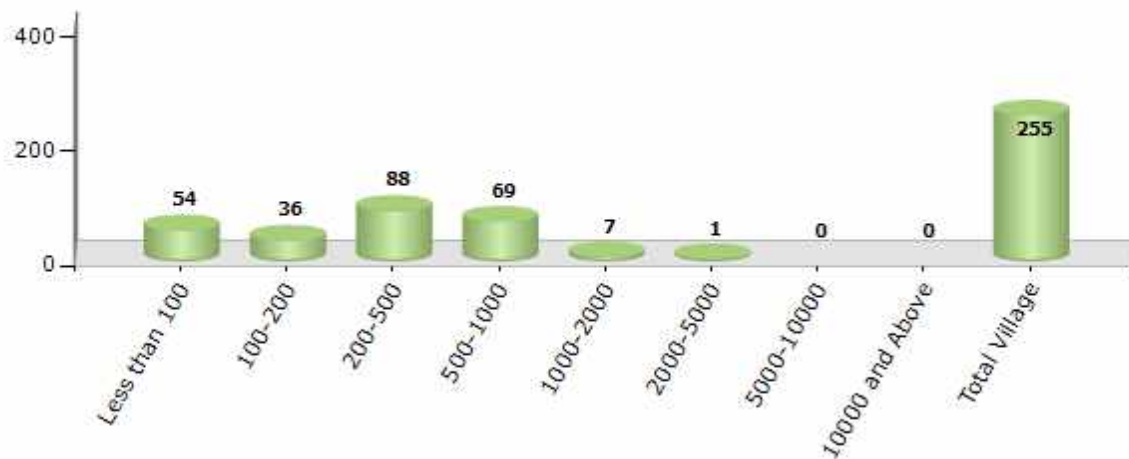
Contd....

Demographics

Number of Villages by Population Size - 2011

Less than 100	100-200	200-500	500-1000	1000-2000	2000-5000	5000-10000	10000 and Above	Total Village
54	36	88	69	7	1	0	0	255

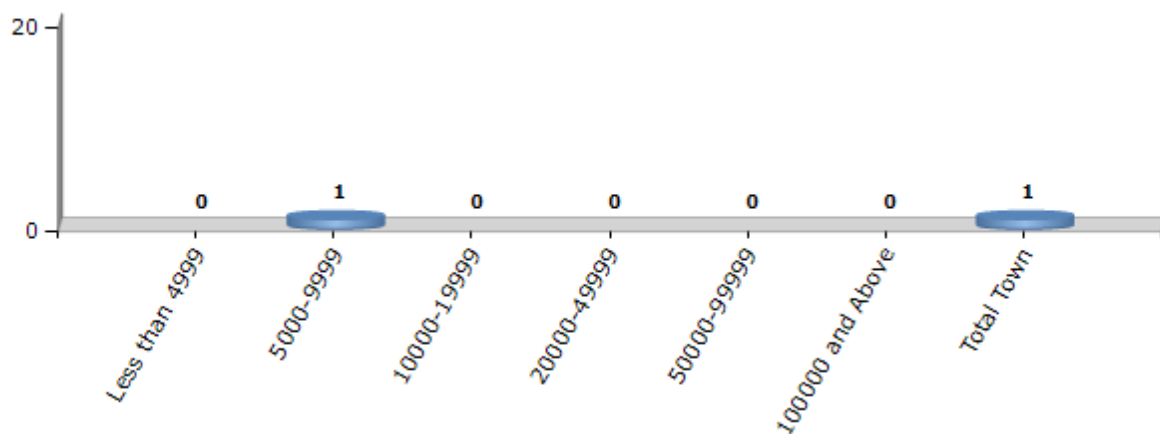
Number of Villages by Population Size - 2011



Number of Towns by Population Size - 2011

Less than 4999	5000-9999	10000-19999	20000-49999	50000-99999	100000 and Above	Total Town
0	1	0	0	0	0	1

Number of Towns by Population Size - 2011

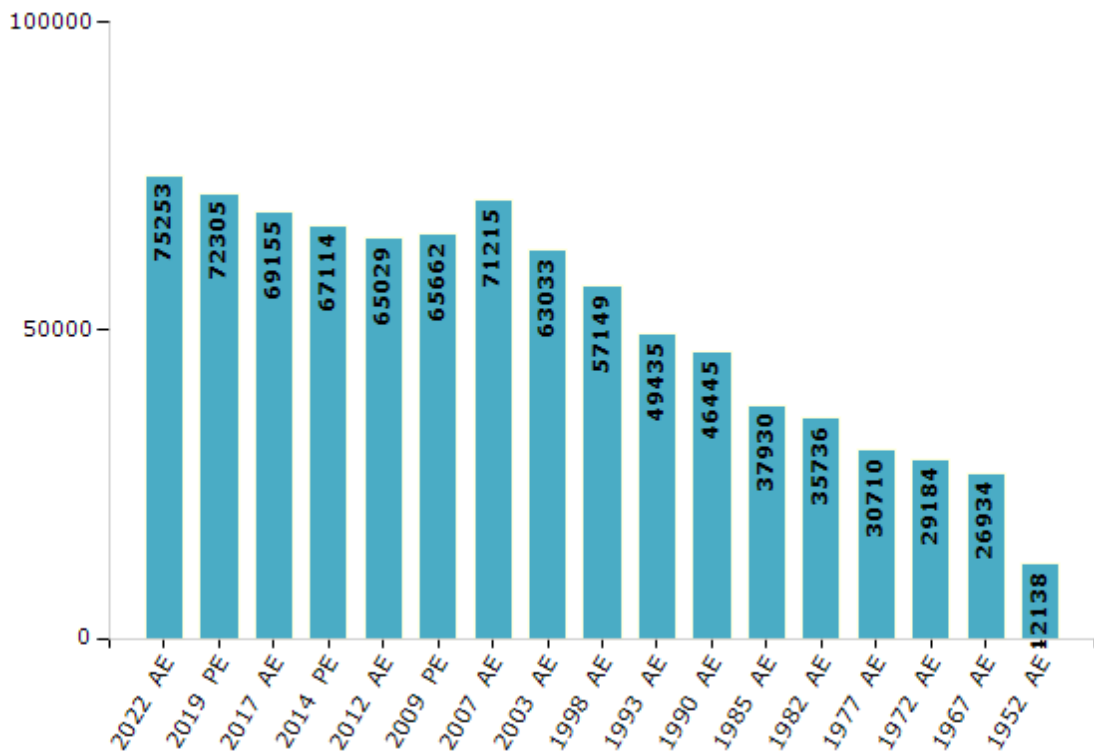


Electoral Features

Electors by Male & Female

Year	Male	Female	Others	Total	Year	Male	Female	Others	Total
2022 AE	38733	36520	0	75253	1998 AE	29471	27678	-	57149
2019 PE	37377	34928	0	72305	1993 AE	25066	24369	-	49435
2017 AE	35897	33258	0	69155	1990 AE	23325	23120	-	46445
2014 PE	35117	31997	0	67114	1985 AE	19172	18758	-	37930
2012 AE	34154	30875	0	65029	1982 AE	18097	17639	-	35736
2009 PE	34055	31607	-	65662	1977 AE	15657	15053	-	30710
2007 AE	36694	34521	-	71215	1972 AE	14867	14317	-	29184
2004 PE	-	-	-	-	1967 AE	-	-	-	26934
2003 AE	32396	30637	-	63033	1952 AE	-	-	-	12138
1999 PE	-	-	-	-					

Number of Electors



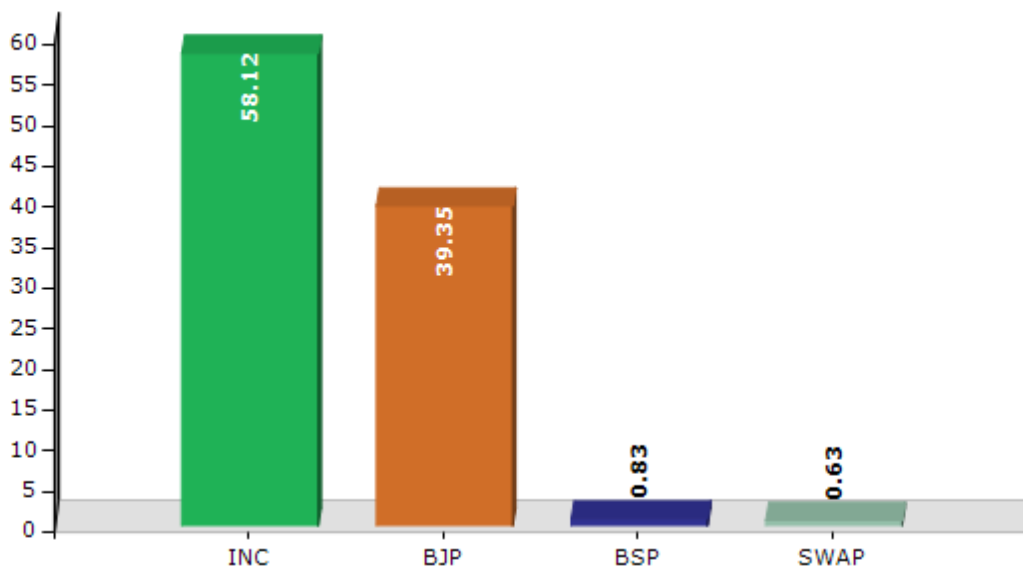
Note : AE : Assembly Election, PE : Assembly Segment of Parliamentary Election

Historical Summary Election Results

Summary Result of Assembly Election - 2017

Candidate Name	Party	Votes	Votes %
Mohan Lal Brakta	INC	29134	58.12
Shashi Bala	BJP	19726	39.35
Shurvair Singh	BSP	415	0.83
Narayan Chand	SWAP	317	0.63
	NOTA	535	1.07

Votes Percentage of Top Parties - 2017



Polling Station Level Election Results

Number and Name of Polling Stations (PS) (2022)

Number of Polling Stations	Name of Polling Stations	Number of Polling Stations	Name of Polling Stations
1	Madharli	22	Arhal 1
2	Katsari	23	Arhal 2
3	Kalgaon	24	Kanda
4	Kupri	25	Bashla
5	Gandanawar (Ganganagar)	26	Bhalara (Kui)
6	Sheel	27	Kui
7	Baral	28	Garai
8	Bhadoli	29	Khangteri
9	Karasa 1	30	Bajashal
10	Karasa 2	31	Kewli
11	Tandali	32	Bachhunchh
12	Sandaur	33	Jagothi
13	Parsa	34	Bari
14	Dhara	35	Andrevthi
15	Shekhal	36	Bhaloon
16	Chupari	37	Sharmali
17	Lowerkoti	38	Bhamnoli
18	Munchara (Lowerkoti)	39	Shalawat
19	Gangtoli 1	40	Nasari
20	Barara	41	Kateri
21	Sharog	42	Khanola

Contd....

Polling Station Level Election Results

Polling Station-wise Votes Secured by Overall Top Five Parties in Rohru Assembly in Assembly Election (AE) under Shimla Parliamentary Constituency in Himachal Pradesh (2022)

Number of Polling Station	Winner - Mohan Lal Brakta (INC)	Runner-up - Shashi Bala (BJP)	3rd - Rajender Singh (IND)	4th - Ashwani Kumar (AAP)	5th - Prakash Andta (BSP)	NOTA	Other	Total Votes Secured
36	399	199	14	7	6	5	3	633
37	199	121	7	6	4	0	0	337
38	301	88	108	5	10	7	3	522
39	231	154	22	1	4	0	1	413
40	155	90	3	2	4	1	0	255
41	302	110	9	2	6	1	1	431
42	299	78	26	3	3	3	0	412
43	403	136	28	10	3	3	1	584
44	578	81	23	3	2	4	1	692
45	461	96	24	12	11	5	2	611
46	219	117	9	2	2	1	1	351
47	530	121	44	4	4	2	2	707
48	416	142	51	6	7	5	2	629
49	334	124	53	8	5	2	0	526
50	184	115	25	3	2	2	1	332
51	362	138	34	2	5	4	4	549
52	294	117	48	4	3	4	0	470
53	259	170	42	7	1	4	1	484
54	277	62	11	8	3	4	0	365
55	371	124	33	8	1	2	2	541
56	308	87	47	24	5	2	1	474
57	494	198	13	7	6	3	1	722
58	157	103	1	2	3	0	0	266
59	103	92	3	3	2	0	0	203
60	234	128	129	7	3	9	1	511
61	136	53	138	11	4	3	1	346
62	417	177	52	11	4	3	1	665
63	484	182	40	34	4	6	7	757
64	213	504	19	24	9	5	8	782
65	599	174	29	4	4	7	3	820
66	332	178	32	10	2	6	15	575
67	514	159	42	10	8	8	5	746
68	275	117	5	5	1	5	1	409
69	362	86	2	7	3	3	1	464
70	253	104	10	2	2	5	0	376

Contd....

Polling Station Level Election Results

Winner, Runner-up and 3rd Party Position & Winning Margin According to Polling Stations in Rohru Assembly in Assembly Election (AE) under Shimla Parliamentary Constituency in Himachal Pradesh (2022)

Polling Station Number	Winner Party	Winner Votes (%)	Runner-up Party	Runner-up Votes (%)	Winning Margin Votes (%)	Third Party	Third Party Votes (%)	Other Votes (%)
71	BJP	121 (56.28)	INC	87 (40.47)	34 (15.81)	IND (RS)	4 (1.86)	3 (1.4)
72	INC	315 (61.05)	BJP	158 (30.62)	157 (30.43)	AAP	14 (2.71)	29 (5.62)
73	INC	239 (56.5)	BJP	150 (35.46)	89 (21.04)	IND (RS)	15 (3.55)	19 (4.49)
74	INC	73 (60.83)	BJP	43 (35.83)	30 (25)	IND (RS)	2 (1.67)	2 (1.67)
75	INC	129 (59.72)	BJP	75 (34.72)	54 (25)	AAP	7 (3.24)	5 (2.31)
76	INC	81 (57.04)	BJP	55 (38.73)	26 (18.31)	AAP	4 (2.82)	2 (1.41)
77	INC	177 (49.3)	BJP	152 (42.34)	25 (6.96)	IND (RS)	21 (5.85)	9 (2.51)
78	INC	453 (57.63)	BJP	239 (30.41)	214 (27.22)	IND (RS)	37 (4.71)	57 (7.25)
79	INC	368 (60.03)	BJP	122 (19.9)	246 (40.13)	IND (RS)	97 (15.82)	26 (4.24)
80	INC	206 (63.98)	IND (RS)	59 (18.32)	147 (45.66)	BJP	47 (14.6)	10 (3.11)
81	INC	396 (67.23)	BJP	117 (19.86)	279 (47.37)	IND (RS)	42 (7.13)	34 (5.77)
82	INC	79 (61.24)	BJP	39 (30.23)	40 (31.01)	IND (RS)	6 (4.65)	5 (3.88)
83	INC	367 (53.03)	BJP	227 (32.8)	140 (20.23)	IND (RS)	53 (7.66)	45 (6.5)
84	INC	251 (69.15)	BJP	96 (26.45)	155 (42.7)	BSP	7 (1.93)	9 (2.48)
85	INC	440 (57.14)	BJP	246 (31.95)	194 (25.19)	AAP	33 (4.29)	51 (6.62)
86	INC	139 (60.96)	BJP	77 (33.77)	62 (27.19)	IND (RS)	7 (3.07)	5 (2.19)
87	INC	240 (71.01)	BJP	75 (22.19)	165 (48.82)	IND (RS)	12 (3.55)	11 (3.25)
88	INC	142 (46.71)	BJP	134 (44.08)	8 (2.63)	AAP	22 (7.24)	6 (1.97)
89	INC	317 (69.82)	BJP	88 (19.38)	229 (50.44)	IND (RS)	25 (5.51)	24 (5.29)
90	INC	317 (58.6)	BJP	131 (24.21)	186 (34.39)	IND (RS)	72 (13.31)	21 (3.88)
91	INC	229 (56.27)	BJP	131 (32.19)	98 (24.08)	AAP	30 (7.37)	17 (4.18)
92	INC	263 (58.44)	BJP	126 (28)	137 (30.44)	IND (RS)	32 (7.11)	29 (6.44)
93	INC	109 (65.27)	BJP	38 (22.75)	71 (42.52)	AAP	18 (10.78)	2 (1.2)
94	INC	426 (67.51)	BJP	131 (20.76)	295 (46.75)	AAP	36 (5.71)	38 (6.02)
95	BJP	213 (45.61)	INC	207 (44.33)	6 (1.28)	IND (RS)	20 (4.28)	27 (5.78)
96	INC	349 (53.36)	BJP	248 (37.92)	101 (15.44)	IND (RS)	25 (3.82)	32 (4.89)
97	BJP	199 (63.58)	INC	94 (30.03)	105 (33.55)	IND (RS)	12 (3.83)	8 (2.56)
98	INC	185 (41.39)	BJP	149 (33.33)	36 (8.06)	AAP	99 (22.15)	14 (3.13)
99	INC	197 (42.73)	AAP	123 (26.68)	74 (16.05)	BJP	111 (24.08)	30 (6.51)
100	INC	195 (40.71)	BJP	162 (33.82)	33 (6.89)	AAP	91 (19)	31 (6.47)
101	INC	431 (61.31)	BJP	199 (28.31)	232 (33)	AAP	31 (4.41)	42 (5.97)
102	INC	207 (55.95)	BJP	123 (33.24)	84 (22.71)	AAP	18 (4.86)	22 (5.95)
103	INC	276 (80)	BJP	50 (14.49)	226 (65.51)	IND (RS)	6 (1.74)	13 (3.77)
104	INC	252 (60.58)	BJP	103 (24.76)	149 (35.82)	AAP	45 (10.82)	16 (3.85)
105	INC	331 (53.47)	BJP	234 (37.8)	97 (15.67)	IND (RS)	22 (3.55)	32 (5.17)

Contd....

Socio-Economic Amenities - Rural

Access to Education Facilities

Particulars	Number of Villages (% of Population)				
	Available	Not Available	If Not Available (Distance of Nearest Facility)		
			A	B	C
Govt. Primary School	195 (94)	60 (6)	51 (5)	8 (1)	1 (0)
Private Primary School	12 (12)	243 (88)	0 (0)	0 (0)	0 (0)
Govt. Middle School	109 (63)	146 (37)	115 (30)	22 (5)	5 (1)
Private Middle School	3 (3)	252 (97)	1 (1)	1 (1)	1 (1)
Govt. Secondary School	54 (36)	201 (64)	118 (38)	69 (21)	11 (2)
Private Secondary School	2 (3)	253 (97)	2 (2)	0 (0)	1 (1)
Govt. Senior Secondary School	35 (24)	220 (76)	92 (32)	97 (32)	29 (11)
Private Senior Secondary School	0 (0)	255 (100)	1 (1)	0 (0)	1 (1)
Govt. Arts and Science Degree College	1 (1)	254 (99)	7 (3)	36 (21)	205 (73)
Private Arts and Science Degree College	0 (0)	255 (100)	0 (0)	2 (1)	4 (1)
Govt. Engineering College	0 (0)	255 (100)	0 (0)	0 (0)	85 (33)
Private Engineering College	0 (0)	255 (100)	0 (0)	0 (0)	170 (67)
Govt. Medicine College	0 (0)	255 (100)	0 (0)	0 (0)	255 (100)
Private Medicine College	0 (0)	255 (100)	0 (0)	0 (0)	0 (0)
Govt. Management Institute	0 (0)	255 (100)	1 (0)	4 (3)	245 (93)
Private Management Institute	0 (0)	255 (100)	0 (0)	0 (0)	5 (4)
Govt. Polytechnic	0 (0)	255 (100)	7 (5)	21 (8)	226 (88)
Private Polytechnic	0 (0)	255 (100)	0 (0)	0 (0)	1 (0)
Govt. Vocational Training School/ITI	1 (0)	254 (100)	5 (4)	24 (9)	213 (80)
Private Vocational Training School/ITI	0 (0)	255 (100)	2 (1)	4 (3)	6 (2)
Govt. Non Formal Training Centre	0 (0)	255 (100)	6 (5)	25 (10)	153 (61)
Private Non Formal Training Centre	0 (0)	255 (100)	6 (4)	10 (5)	55 (16)
Govt. School For Disabled	0 (0)	255 (100)	0 (0)	0 (0)	255 (100)
Private School For Disabled	0 (0)	255 (100)	0 (0)	0 (0)	0 (0)
Government Others	1 (1)	254 (99)	1 (0)	2 (1)	8 (4)
Private Others	0 (0)	255 (100)	0 (0)	0 (0)	0 (0)

Note : Distance A : Less than 5 km; B : Between 5-10 km; C : 10+ km.; Source : Data Analysis is based on 2011 Census.

DISCLAIMER

The Terms of Use and Disclaimer of Datanet India Private Limited (hereinafter referred to as "Datanet") for use of this analysis report of **Rohru Assembly Constituency (Rohru Vidhan Sabha)** :-

1. **Assembly Factbook™** is a Registered Trade Mark owned by Datanet.
2. All the maps are sketched and graphical representation only and have not been drawn to the scale and also not to represent the actual geographical area or boundary of the unit.
3. The data for the aforesaid analysis is based on authentic sources and has been culled from the various publications of Census, CSO and NSSO for district and block level data, various central and state government departments, Central & State Elections Commissions and the concerned Returning Officers' releases, Electoral Rolls, Election results and allied publications, internal assessment, surveys, estimates and analysis. Therefore, certain adjustment of data at micro level may have been done to arrive closer to the macro data.
4. Data have been provided on an "As Is" and "As AVAILABLE" basis
5. The colours shown in the maps or diagram and charts of a particular party, alliance or AC are indicative and do not represent them.
6. This publication which includes maps, sheets, graphs and data would be the property under copyright of Datanet only. The user may use these for its internal study, analysis and research purposes. It's public display, re-selling or any commercial uses by the user are not allowed.
7. Datanet has taken due care and caution in compilation and processing of data and allied information, but does not guarantee the accuracy, adequacy or completeness of any information/analysis and will be not responsible for any errors or omissions or for the results obtained from the use of such information/analysis.
8. All the contents for the publication have been culled from various authentic sources and Datanet reasonably believes such sources to be reliable, but does not make any representations, express or implied as to the accuracy or fitness of use of such information. The information or contents of the information/analysis do not constitute advice and should not be relied upon in making (or refraining from making) any decision. Any reliance placed upon the information provided by Datanet is the sole responsibility and strictly at the user's risk.
9. In no event will Datanet be liable for any damages (including, without limitation, damages for loss of business projects, or loss of profits) arising in contract, tort or otherwise from the use of or inability to use any of its contents, or from any action taken (or refrained from being taken) as a result of using the analysis or any of its contents. Datanet its directors, owners, editors, officials, employees, distributor and agents or any associate will not be liable for any errors in the information contained or any consequences arising from the use of the contents of the provided information/analysis.
10. If any provision of these terms and conditions is held invalid or illegal or unenforceable for any reason by any court of competent jurisdiction, such provision shall be severed and the remainder of provisions of the terms and conditions shall continue in full force and effect as if the Term of Use had been executed with the invalid, illegal or unenforceable provision eliminated.
11. If there are any discrepancies in the information provided, please bring it to attention of Datanet for suitable rectification measures.

Buy Online This Complete Book At
Datanet India eBooks Store

www.indiastatpublications.com

or go directly at

[http://www.indiastatpublications.com/
Assembly_factbook/Himachal Pradesh/Shimla/ Rohru](http://www.indiastatpublications.com/Assembly_factbook/Himachal%20Pradesh/Shimla/Rohru)

 **indiastat**elections

ISBN : 978-93-5905-247-2



9 789359 052472