



Himachal Pradesh

Assembly Factbook™

Pachhad Assembly Constituency



Key Electoral Data of Pachhad
Assembly Constituency (Vidhan Sabha)

Himachal Pradesh
Assembly FactbookTM
Pachhad Assembly Constituency



Pachhad Vidhan Sabha

Editor & Director

Dr. R.K. Thukral

Research Editor

Dr. Shafeeq Rahman

Compiled, Researched and Published by Datanet India Pvt. Ltd.

D-100, 1st Floor,

Okhla Industrial Area, Phase-I,

New Delhi- 110020.

Ph.: 91-11- 43580781-84

Email : support@indiastatpublications.com

Website : www.indiastatelections.com

Online Book Store :

www.indiastatpublications.com

Report No. : AFB/HP-55-0125

ISBN : 978-93-5905-280-9

First Edition : January, 2018

Eighth Updated Edition : January, 2025

Price : Rs.11500/-

US\$ 310

© **Datanet India Pvt. Ltd.**

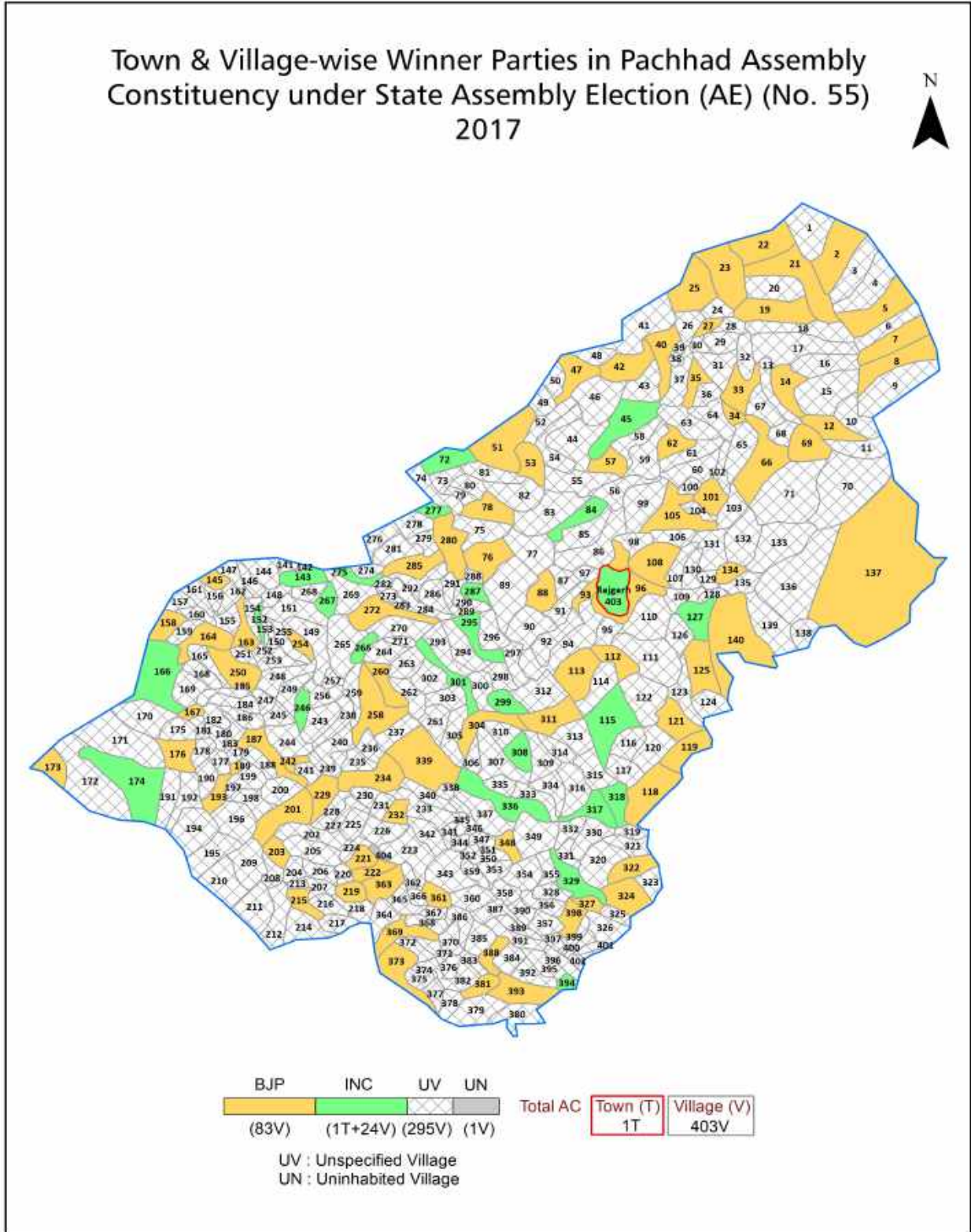
All rights reserved. No part of this book may be reproduced, stored in a retrieval system or transmitted in any form or by any means, mechanical photocopying, photographing, scanning, recording or otherwise without the prior written permission of the publisher. Please refer to Disclaimer at page no. 160 for the use of this publication.

Printed in India

Contents

No.	Particulars	Page No.
	Introduction	
1	Assembly Constituency - (Vidhan Sabha) at a Glance Features of Assembly as per Delimitation Commission of India (2008)	1-2
	Location and Political Maps	
2	Location Map Boundaries of Assembly Constituency - (Vidhan Sabha) in District Boundaries of Assembly Constituency under Parliamentary Constituency - (Lok Sabha) Town & Village-wise Winner Parties- 2024, 2022, 2019, 2017, 2014, 2012 and 2009	3-11
	Administrative Setup (2011)	
3	District Sub-district Towns Villages Inhabited Villages Uninhabited Villages Village Panchayat Intermediate Panchayat	12-31
	Demographics (2011)	
4	Population Households Rural/Urban Population Towns and Villages by Population Size Sex Ratio (Total & 0-6 Years) Religious Population Social Population Literacy Rate	32-33
	Electoral Features	
5	Important Dates of Last Elections Held Electors by Gender Service Electors Voters Voters Turnout Polling Stations & Average Number of Electors per Polling Station Electors by Age Group Present Elected Representatives	34-39
	Historical Summary Election Results	
6	Vote Share of Major Parties Winning Margin (Number & Percentage) Polarity of Parties Summary Result of Assembly Segment of Parliamentary Elections 2024, 2019, 2014, 2009, 2004 and 1999 Summary Result of Assembly Elections 2022, 2017, 2012, 2007, 2003, 1998, 1993, 1990, 1985, 1982, 1977, 1972, 1967 and 1952	40-62
	Polling Station Level Election Results	
7	Name and Number of Polling Station 2024, 2022, 2019, 2017, 2014, 2012 and 2009 Polling Station-wise Electors, Voters & Voters Turnout 2024, 2022, 2019, 2017, 2014, 2012 and 2009 Polling Station wise Elections Results 2024, 2022, 2019, 2017, 2014, 2012 and 2009	63-140
	Share of Assembly Constituency	
8	Share of Assembly Constituency - (Vidhan Sabha) in State, District and Parliamentary Constituency - (Lok Sabha)	141
	Socio-Economic Amenities (2011)	
9	Access to Administrative Units Agricultural, Manufacturing and Industrial Commodities Demographic Indicators Education Health & Manpower Drinking Water Supply Sanitation Entertainment and Recreations Infrastructure Power Food Allocation Distribution and Marketing of Agriculture Commodities Infrastructure Transport and Road Infrastructure Communication Banking and Financial Services Land Use Irrigation Source	143-157
10	Abbreviation & Sources	158-159
11	Disclaimer	160

Location & Political Map



Administrative Setup

List of Village Panchayat & Intermediate Panchayat (Block) Name - 2011

Village Name	Village Panchayat Name	Intermediate Panchayat Name
Achhla Chhandar (265)	Jaman Ki Ser	Pachhad
Ajga (328)	Narag	Pachhad
Anji (217)	Bagathan	Pachhad
Anji (287)	Surla Janot	Pachhad
Anji Bhaganji (309)	Bag Pashog	Pachhad
Anji Siwat (264)	Sarahan	Pachhad
Argu (361)	Dilman	Pachhad
Arka Baryog (204)	Lana Banka	Pachhad
Arwan Sangrah (71)	Shilanji	Rajgarh
Badgala (60)	Tikker	Rajgarh
Badiana (259)	Sarahan	Pachhad
Bag Pashog (311)	Bag Pashog	Pachhad
Bagar Dingri (153)	Mangrah	Pachhad
Bagar Panoti (7)	Koti Padhog	Rajgarh
Baghar Sekra (214)	Bagathan	Pachhad
Bahanar (334)	Drabali	Pachhad
Balara Tikri (43)	Rana Ghat	Rajgarh
Balmu Keri (195)	Lana Banka	Pachhad
Bambyar Badiar (283)	Katli	Pachhad
Banaha Dhini (245)	Banah Dhinni	Pachhad
Banahan Ki Ser (237)	Banah Dhinni	Pachhad
Banar (228)	Bajga	Pachhad
Banar Kalan (341)	Drabali	Pachhad
Bandon Bharadon (170)	Wasni	Pachhad
Bani Bakholi (397)	Bani Bakholi	Pachhad
Banlog Chakli (398)	Bani Bakholi	Pachhad
Banona (165)	Wasni	Pachhad
Bara Chakli (400)	Tikkeri Kathar	Pachhad
Baraila (93)	Dahan	Rajgarh

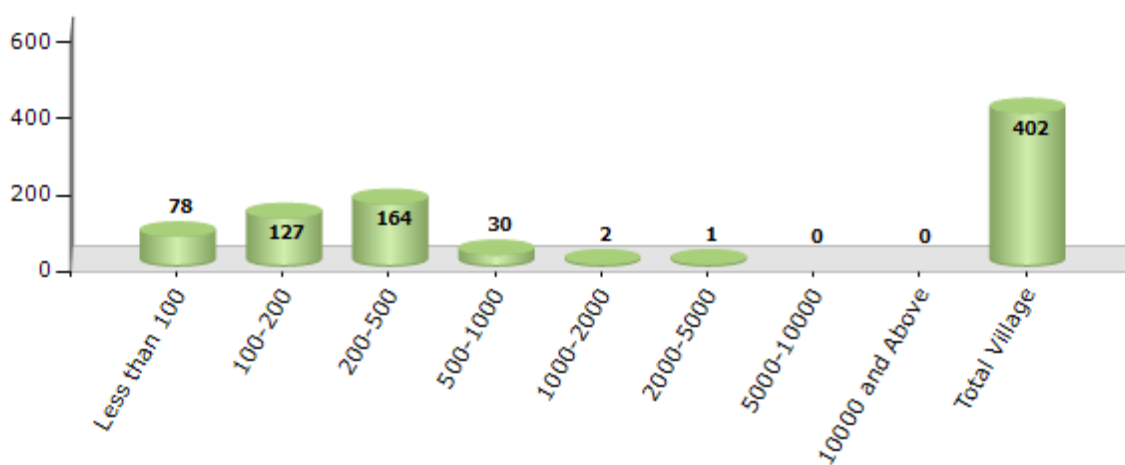
Contd....

Demographics

Number of Villages by Population Size - 2011

Less than 100	100-200	200-500	500-1000	1000-2000	2000-5000	5000-10000	10000 and Above	Total Village
78	127	164	30	2	1	0	0	402

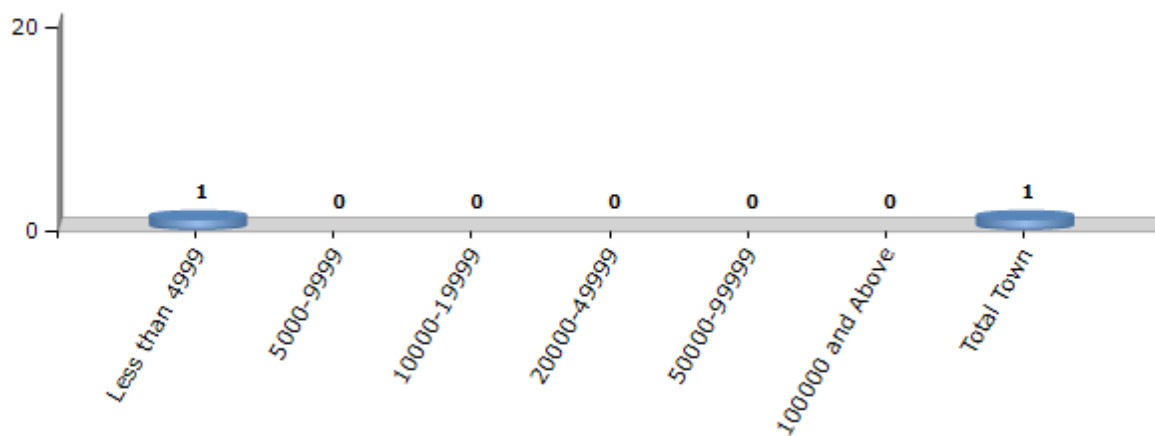
Number of Villages by Population Size - 2011



Number of Towns by Population Size - 2011

Less than 4999	5000-9999	10000-19999	20000-49999	50000-99999	100000 and Above	Total Town
1	0	0	0	0	0	1

Number of Towns by Population Size - 2011

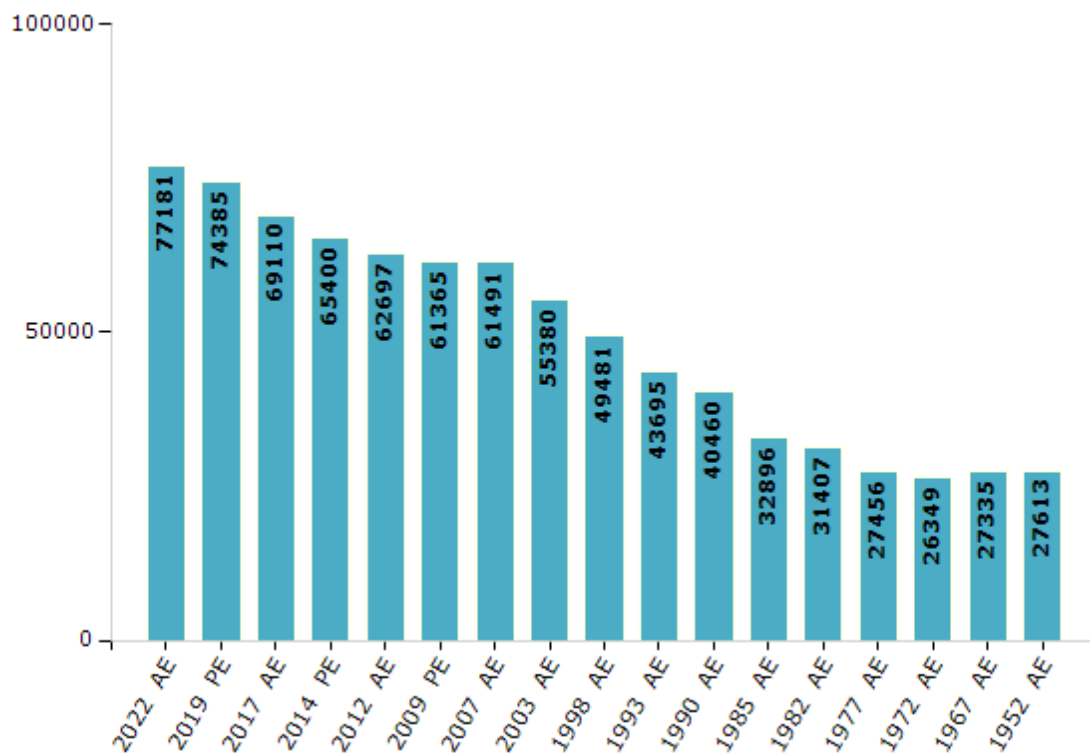


Electoral Features

Electors by Male & Female

Year	Male	Female	Others	Total	Year	Male	Female	Others	Total
2022 AE	40028	37152	1	77181	1998 AE	25379	24102	-	49481
2019 PE	38260	36125	0	74385	1993 AE	22358	21337	-	43695
2017 AE	35838	33272	0	69110	1990 AE	20707	19753	-	40460
2014 PE	34236	31164	0	65400	1985 AE	16937	15959	-	32896
2012 AE	33003	29694	0	62697	1982 AE	16209	15198	-	31407
2009 PE	31883	29482	-	61365	1977 AE	14366	13090	-	27456
2007 AE	31726	29765	-	61491	1972 AE	13843	12506	-	26349
2004 PE	-	-	-	-	1967 AE	-	-	-	27335
2003 AE	28513	26867	-	55380	1952 AE	-	-	-	27613
1999 PE	-	-	-	-					

Number of Electors



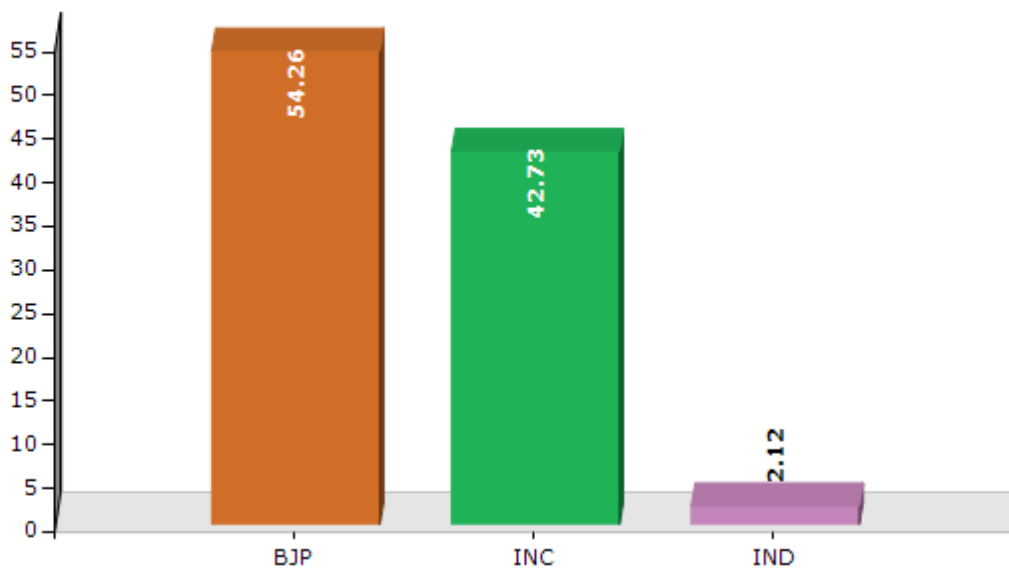
Note : AE : Assembly Election, PE : Assembly Segment of Parliamentary Election

Historical Summary Election Results

Summary Result of Assembly Election - 2017

Candidate Name	Party	Votes	Votes %
Suresh Kumar Kashyap	BJP	30243	54.26
Gangu Ram Musafir	INC	23816	42.73
Rattan Singh Kashyap	IND	1182	2.12
	NOTA	495	0.89

Votes Percentage of Top Parties - 2017



Polling Station Level Election Results

Number and Name of Polling Stations (PS) (2022)

Number of Polling Stations	Name of Polling Stations	Number of Polling Stations	Name of Polling Stations
1	Kudulwana	22	Shargaon
2	Bharoli	23	Neineti
3	Matal Bakhog	24	Shilanji Dangra
4	Tali Bhujjal	25	Chakhal Dungi Ser
5	Dhamandar	26	Devthi Panchad
6	Devthi Majhgaon	27	Dhanech Shayaghat
7	Dibber	28	Shalamu
8	Kalyo Pab	29	Karganu
9	Shanai Kuni Ser	30	Laharab (Madiaghat)
10	Leu Nana	31	Gheel Pabiyana
11	Salech Darabla	32	Kothia Jhajar
12	Sanaura	33	Rajgarh 1
13	Khanyud Nad Mela	34	Rajgarh 2
14	Nerti Bhagot	35	Rajgarh 3
15	Ulakh Katoga	36	Shalana
16	Jadol Taproli	37	Neri Kotli
17	Thandi Dhar	38	Ser Manon
18	Habban Marechi	39	Kulath
19	Sathar	40	Dahan
20	Chandol	41	Roog Bakhota
21	Ranaghat	42	Chhogtali

Contd....

Polling Station Level Election Results

Polling Station-wise Votes Secured by Overall Top Five Parties in Pachhad Assembly in Assembly Election (AE) under Shimla Parliamentary Constituency in Himachal Pradesh (2022)

Number of Polling Station	Winner - Reena (BJP)	Runner-up - Dayal Pyari (INC)	3rd - Gangu Ram Musafir (IND)	4th - Susheel Kumar Bhrigu (RTRYDVBHMP)	5th - Ajay Singh (AAP)	NOTA	Other	Total Votes Secured
36	202	217	188	107	4	5	5	728
37	504	173	92	78	4	3	4	858
38	292	300	69	166	7	5	6	845
39	257	241	148	90	4	5	8	753
40	243	190	36	95	1	2	3	570
41	142	211	27	138	8	1	14	541
42	370	353	108	110	11	5	11	968
43	217	209	50	228	12	2	9	727
44	111	96	36	28	1	0	3	275
45	206	215	53	184	22	8	6	694
46	191	154	41	180	1	3	6	576
47	171	108	79	32	41	1	0	432
48	106	166	37	73	5	1	3	391
49	125	157	17	99	2	0	0	400
50	210	140	223	51	7	9	4	644
51	197	156	201	78	2	2	2	638
52	145	86	151	129	11	4	2	528
53	89	55	33	9	1	2	0	189
54	138	36	9	99	5	1	1	289
55	94	96	78	69	4	3	1	345
56	119	77	26	13	9	5	0	249
57	175	132	33	98	2	2	7	449
58	198	290	74	89	1	6	32	690
59	137	104	68	364	9	4	3	689
60	199	181	247	106	12	10	11	766
61	77	78	61	76	3	3	2	300
62	196	254	84	311	10	7	5	867
63	149	179	190	39	1	3	3	564
64	260	192	158	100	5	9	8	732
65	77	44	52	10	2	3	1	189
66	115	136	205	109	4	7	1	577
67	250	110	112	104	1	4	5	586
68	32	40	50	79	1	1	2	205
69	88	86	110	21	4	1	1	311
70	69	102	146	22	0	5	1	345

Contd....

Polling Station Level Election Results

Winner, Runner-up and 3rd Party Position & Winning Margin According to Polling Stations in Pachhad Assembly in Assembly Election (AE) under Shimla Parliamentary Constituency in Himachal Pradesh (2022)

Polling Station Number	Winner Party	Winner Votes (%)	Runner-up Party	Runner-up Votes (%)	Winning Margin Votes (%)	Third Party	Third Party Votes (%)	Other Votes (%)
71	IND (GRM)	194 (40.17)	INC	121 (25.05)	73 (15.12)	RTRYDVBHMP	95 (19.67)	73 (15.11)
72	IND (GRM)	241 (47.63)	RTRYDVBHMP	88 (17.39)	153 (30.24)	INC	78 (15.42)	99 (19.57)
73	IND (GRM)	203 (35.49)	BJP	145 (25.35)	58 (10.14)	INC	136 (23.78)	88 (15.38)
74	BJP	181 (35.28)	IND (GRM)	153 (29.82)	28 (5.46)	INC	119 (23.2)	60 (11.7)
75	IND (GRM)	164 (41.84)	BJP	127 (32.4)	37 (9.44)	INC	87 (22.19)	14 (3.57)
76	BJP	258 (34.86)	RTRYDVBHMP	222 (30)	36 (4.86)	INC	152 (20.54)	108 (14.59)
77	BJP	216 (30.9)	INC	195 (27.9)	21 (3)	RTRYDVBHMP	162 (23.18)	126 (18.03)
78	BJP	294 (41.94)	INC	215 (30.67)	79 (11.27)	RTRYDVBHMP	129 (18.4)	63 (8.99)
79	BJP	175 (33.27)	INC	136 (25.86)	39 (7.41)	IND (GRM)	117 (22.24)	98 (18.63)
80	RTRYDVBHMP	342 (55.97)	BJP	119 (19.48)	223 (36.49)	INC	98 (16.04)	52 (8.51)
81	BJP	337 (41)	INC	210 (25.55)	127 (15.45)	IND (GRM)	199 (24.21)	76 (9.25)
82	BJP	163 (36.63)	IND (GRM)	131 (29.44)	32 (7.19)	INC	129 (28.99)	22 (4.94)
83	IND (GRM)	171 (36.38)	BJP	169 (35.96)	2 (0.42)	INC	101 (21.49)	29 (6.17)
84	BJP	380 (39.01)	INC	332 (34.09)	48 (4.92)	IND (GRM)	202 (20.74)	60 (6.16)
85	IND (GRM)	231 (47.24)	BJP	119 (24.34)	112 (22.9)	INC	113 (23.11)	26 (5.32)
86	IND (GRM)	153 (43.22)	INC	99 (27.97)	54 (15.25)	BJP	89 (25.14)	13 (3.67)
87	IND (GRM)	243 (46.37)	INC	132 (25.19)	111 (21.18)	BJP	121 (23.09)	28 (5.34)
88	IND (GRM)	122 (34.66)	BJP	113 (32.1)	9 (2.56)	INC	106 (30.11)	11 (3.13)
89	BJP	194 (36.95)	IND (GRM)	179 (34.1)	15 (2.85)	INC	120 (22.86)	32 (6.1)
90	BJP	308 (35.98)	INC	243 (28.39)	65 (7.59)	IND (GRM)	210 (24.53)	95 (11.1)
91	BJP	175 (40.42)	IND (GRM)	172 (39.72)	3 (0.7)	INC	74 (17.09)	12 (2.77)
92	BJP	80 (38.46)	IND (GRM)	62 (29.81)	18 (8.65)	RTRYDVBHMP	33 (15.87)	33 (15.87)
93	BJP	258 (37.18)	IND (GRM)	240 (34.58)	18 (2.6)	INC	119 (17.15)	77 (11.1)
94	IND (GRM)	386 (67.48)	BJP	86 (15.03)	300 (52.45)	INC	70 (12.24)	30 (5.24)
95	INC	69 (44.52)	IND (GRM)	39 (25.16)	30 (19.36)	BJP	36 (23.23)	11 (7.1)
96	IND (GRM)	393 (50)	BJP	256 (32.57)	137 (17.43)	INC	90 (11.45)	47 (5.98)
97	INC	69 (48.25)	BJP	42 (29.37)	27 (18.88)	IND (GRM)	19 (13.29)	13 (9.09)
98	BJP	247 (38.59)	IND (GRM)	192 (30)	55 (8.59)	INC	159 (24.84)	42 (6.56)
99	INC	349 (45.44)	BJP	239 (31.12)	110 (14.32)	IND (GRM)	94 (12.24)	86 (11.2)
100	INC	294 (56.54)	BJP	113 (21.73)	181 (34.81)	RTRYDVBHMP	49 (9.42)	64 (12.31)
101	INC	195 (38.77)	BJP	168 (33.4)	27 (5.37)	IND (GRM)	104 (20.68)	36 (7.16)
102	INC	330 (46.15)	BJP	300 (41.96)	30 (4.19)	RTRYDVBHMP	37 (5.17)	48 (6.71)
103	IND (GRM)	155 (39.54)	BJP	133 (33.93)	22 (5.61)	INC	52 (13.27)	52 (13.27)
104	BJP	366 (44.69)	INC	221 (26.98)	145 (17.71)	IND (GRM)	204 (24.91)	28 (3.42)
105	BJP	258 (39.33)	INC	183 (27.9)	75 (11.43)	IND (GRM)	135 (20.58)	80 (12.2)

Contd....

Socio-Economic Amenities - Rural

Access to Education Facilities

Particulars	Number of Villages (% of Population)				
	Available	Not Available	If Not Available (Distance of Nearest Facility)		
			A	B	C
Govt. Primary School	225 (73)	177 (27)	164 (25)	12 (2)	1 (0)
Private Primary School	3 (4)	399 (96)	0 (0)	0 (0)	0 (0)
Govt. Middle School	108 (40)	294 (60)	204 (40)	85 (15)	4 (1)
Private Middle School	8 (6)	394 (94)	0 (0)	0 (0)	0 (0)
Govt. Secondary School	41 (17)	361 (83)	178 (41)	143 (31)	38 (8)
Private Secondary School	6 (5)	396 (95)	0 (0)	0 (0)	0 (0)
Govt. Senior Secondary School	22 (10)	380 (90)	128 (31)	177 (40)	74 (16)
Private Senior Secondary School	1 (3)	401 (97)	0 (0)	0 (0)	0 (0)
Govt. Arts and Science Degree College	0 (0)	402 (100)	5 (3)	13 (4)	383 (90)
Private Arts and Science Degree College	1 (3)	401 (97)	0 (0)	0 (0)	0 (0)
Govt. Engineering College	0 (0)	402 (100)	1 (0)	0 (0)	65 (17)
Private Engineering College	1 (3)	401 (97)	4 (1)	18 (4)	313 (74)
Govt. Medicine College	0 (0)	402 (100)	0 (0)	0 (0)	401 (99)
Private Medicine College	0 (0)	402 (100)	0 (0)	0 (0)	1 (1)
Govt. Management Institute	0 (0)	402 (100)	0 (0)	1 (0)	185 (38)
Private Management Institute	0 (0)	402 (100)	0 (0)	3 (1)	213 (62)
Govt. Polytechnic	0 (0)	402 (100)	1 (1)	1 (0)	237 (67)
Private Polytechnic	0 (0)	402 (100)	1 (0)	1 (0)	161 (31)
Govt. Vocational Training School/ITI	1 (0)	401 (100)	15 (6)	37 (10)	347 (84)
Private Vocational Training School/ITI	0 (0)	402 (100)	0 (0)	0 (0)	2 (0)
Govt. Non Formal Training Centre	0 (0)	402 (100)	5 (2)	10 (3)	314 (74)
Private Non Formal Training Centre	0 (0)	402 (100)	2 (1)	2 (0)	69 (20)
Govt. School For Disabled	0 (0)	402 (100)	0 (0)	0 (0)	401 (100)
Private School For Disabled	0 (0)	402 (100)	0 (0)	0 (0)	1 (0)
Government Others	0 (0)	402 (100)	0 (0)	0 (0)	0 (0)
Private Others	0 (0)	402 (100)	0 (0)	0 (0)	0 (0)

Note : Distance A : Less than 5 km; B : Between 5-10 km; C : 10+ km.; Source : Data Analysis is based on 2011 Census.

DISCLAIMER

The Terms of Use and Disclaimer of Datanet India Private Limited (hereinafter referred to as "Datanet") for use of this analysis report of **Pachhad Assembly Constituency (Pachhad Vidhan Sabha) :-**

1. **Assembly Factbook™** is a Registered Trade Mark owned by Datanet.
2. All the maps are sketched and graphical representation only and have not been drawn to the scale and also not to represent the actual geographical area or boundary of the unit.
3. The data for the aforesaid analysis is based on authentic sources and has been culled from the various publications of Census, CSO and NSSO for district and block level data, various central and state government departments, Central & State Elections Commissions and the concerned Returning Officers' releases, Electoral Rolls, Election results and allied publications, internal assessment, surveys, estimates and analysis. Therefore, certain adjustment of data at micro level may have been done to arrive closer to the macro data.
4. Data have been provided on an "As Is" and "As AVAILABLE" basis
5. The colours shown in the maps or diagram and charts of a particular party, alliance or AC are indicative and do not represent them.
6. This publication which includes maps, sheets, graphs and data would be the property under copyright of Datanet only. The user may use these for its internal study, analysis and research purposes. It's public display, re-selling or any commercial uses by the user are not allowed.
7. Datanet has taken due care and caution in compilation and processing of data and allied information, but does not guarantee the accuracy, adequacy or completeness of any information/analysis and will be not responsible for any errors or omissions or for the results obtained from the use of such information/analysis.
8. All the contents for the publication have been culled from various authentic sources and Datanet reasonably believes such sources to be reliable, but does not make any representations, express or implied as to the accuracy or fitness of use of such information. The information or contents of the information/analysis do not constitute advice and should not be relied upon in making (or refraining from making) any decision. Any reliance placed upon the information provided by Datanet is the sole responsibility and strictly at the user's risk.
9. In no event will Datanet be liable for any damages (including, without limitation, damages for loss of business projects, or loss of profits) arising in contract, tort or otherwise from the use of or inability to use any of its contents, or from any action taken (or refrained from being taken) as a result of using the analysis or any of its contents. Datanet its directors, owners, editors, officials, employees, distributor and agents or any associate will not be liable for any errors in the information contained or any consequences arising from the use of the contents of the provided information/analysis.
10. If any provision of these terms and conditions is held invalid or illegal or unenforceable for any reason by any court of competent jurisdiction, such provision shall be severed and the remainder of provisions of the terms and conditions shall continue in full force and effect as if the Term of Use had been executed with the invalid, illegal or unenforceable provision eliminated.
11. If there are any discrepancies in the information provided, please bring it to attention of Datanet for suitable rectification measures.

Buy Online This Complete Book At
Datanet India eBooks Store

www.indiastatpublications.com

or go directly at

[http://www.indiastatpublications.com/
Assembly_factbook/Himachal Pradesh/Shimla/ Pachhad](http://www.indiastatpublications.com/Assembly_factbook/Himachal%20Pradesh/Shimla/Pachhad)

 **indiatatelections**

ISBN : 978-93-5905-280-9



9 789358 552805