



Himachal Pradesh

Assembly Factbook™

Nalagarh Assembly Constituency



Key Electoral Data of Nalagarh
Assembly Constituency (Vidhan Sabha)

Himachal Pradesh
Assembly FactbookTM
Nalagarh Assembly Constituency



Nalagarh Vidhan Sabha

Editor & Director

Dr. R.K. Thukral

Research Editor

Dr. Shafeeq Rahman

Compiled, Researched and Published by Datanet India Pvt. Ltd.

D-100, 1st Floor,

Okhla Industrial Area, Phase-I,

New Delhi- 110020.

Ph.: 91-11- 43580781-84

Email : support@indiastatpublications.com

Website : www.indiastatelections.com

Online Book Store :

www.indiastatpublications.com

Report No. : AFB/HP-51-0125

ISBN : 978-93-5905-146-8

First Edition : January, 2018

Eighth Updated Edition : January, 2025

Price : Rs.11500/-

US\$ 310

© **Datanet India Pvt. Ltd.**

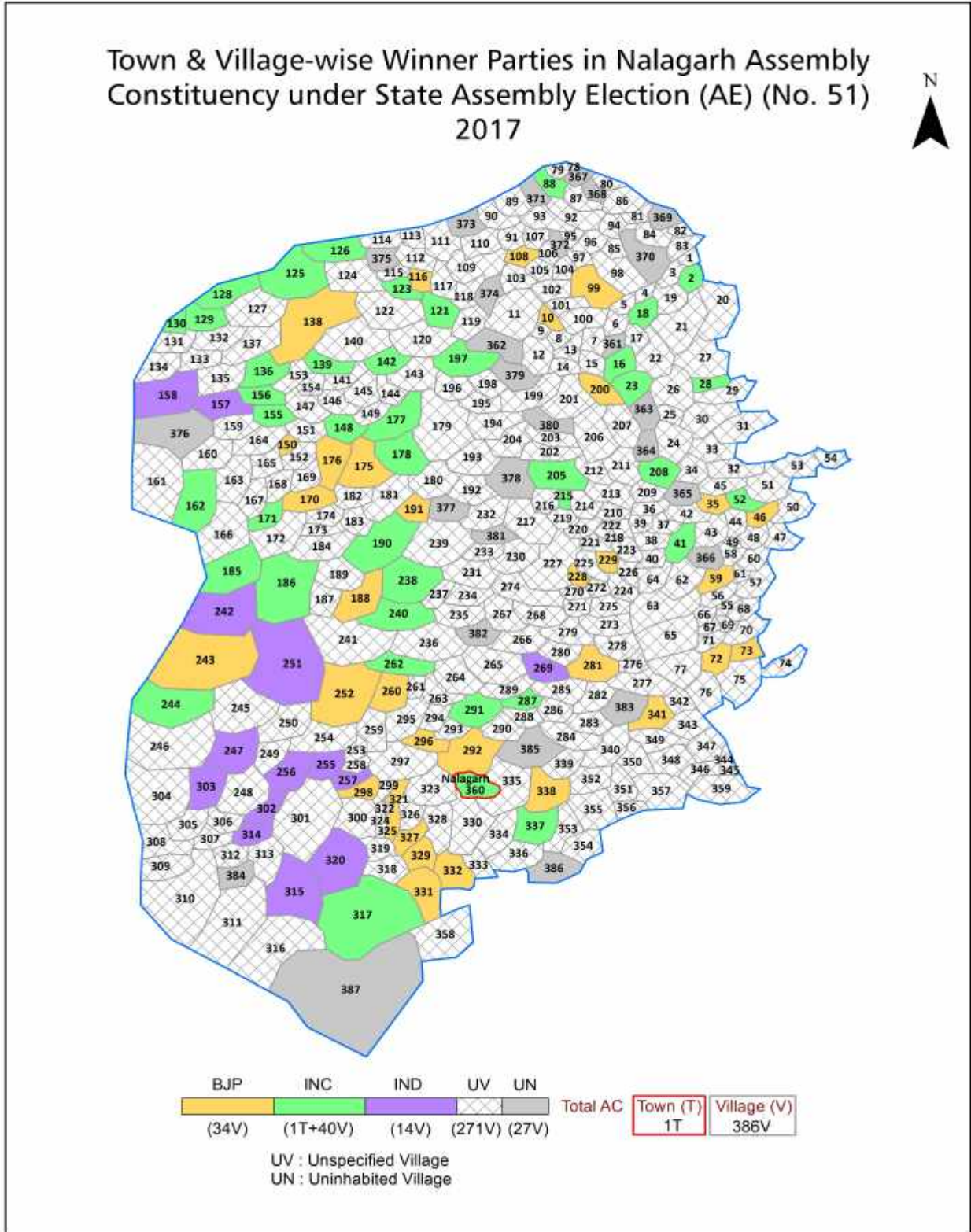
All rights reserved. No part of this book may be reproduced, stored in a retrieval system or transmitted in any form or by any means, mechanical photocopying, photographing, scanning, recording or otherwise without the prior written permission of the publisher. Please refer to Disclaimer at page no. 150 for the use of this publication.

Printed in India

Contents

No.	Particulars	Page No.
	Introduction	
1	Assembly Constituency - (Vidhan Sabha) at a Glance Features of Assembly as per Delimitation Commission of India (2008)	1-2
	Location and Political Maps	
2	Location Map Boundaries of Assembly Constituency - (Vidhan Sabha) in District Boundaries of Assembly Constituency under Parliamentary Constituency - (Lok Sabha) Town & Village-wise Winner Parties- 2024, 2022, 2019, 2017, 2014, 2012 and 2009	3-11
	Administrative Setup (2011)	
3	District Sub-district Towns Villages Inhabited Villages Uninhabited Villages Village Panchayat Intermediate Panchayat	12-30
	Demographics (2011)	
4	Population Households Rural/Urban Population Towns and Villages by Population Size Sex Ratio (Total & 0-6 Years) Religious Population Social Population Literacy Rate	31-32
	Electoral Features	
5	Important Dates of Last Elections Held Electors by Gender Service Electors Voters Voters Turnout Polling Stations & Average Number of Electors per Polling Station Electors by Age Group Present Elected Representatives	33-38
	Historical Summary Election Results	
6	Vote Share of Major Parties Winning Margin (Number & Percentage) Polarity of Parties Summary Result of Assembly Segment of Parliamentary Elections 2024, 2019, 2014, 2009, 2004 and 1999 Summary Result of Assembly Elections 2022, 2017, 2012, 2007, 2003, 1998, 1993, 1990, 1985, 1982, 1977, 1972 and 1967	39-60
	Polling Station Level Election Results	
7	Name and Number of Polling Station 2024, 2022, 2019, 2017, 2014, 2012 and 2009 Polling Station-wise Electors, Voters & Voters Turnout 2024, 2022, 2019, 2017, 2014, 2012 and 2009 Polling Station wise Elections Results 2024, 2022, 2019, 2017, 2014, 2012 and 2009	61-130
	Share of Assembly Constituency	
8	Share of Assembly Constituency - (Vidhan Sabha) in State, District and Parliamentary Constituency - (Lok Sabha)	131
	Socio-Economic Amenities (2011)	
9	Access to Administrative Units Agricultural, Manufacturing and Industrial Commodities Demographic Indicators Education Health & Manpower Drinking Water Supply Sanitation Entertainment and Recreations Infrastructure Power Food Allocation Distribution and Marketing of Agriculture Commodities Infrastructure Transport and Road Infrastructure Communication Banking and Financial Services Land Use Irrigation Source	133-147
10	Abbreviation & Sources	148-149
11	Disclaimer	150

Location & Political Map



Administrative Setup

List of Village Panchayat & Intermediate Panchayat (Block) Name - 2011

Village Name	Village Panchayat Name	Intermediate Panchayat Name
Abhipur (123)	Manjholi	Nalagarh
Abhipur (2)	Gholowal	Nalagarh
Aduwal Jandori (66)	Bhogpur	Nalagarh
Aliyoun (378)	Barian	Nalagarh
Amb Da Har (2)	Kundloo	Nalagarh
Ambwala (63)	Baglehar	Nalagarh
Androla Nihla (46)	Kashmirpur	Nalagarh
Androla Uparla (47)	Kashmirpur	Nalagarh
Badal (351)	Koedi	Nalagarh
Badhu (226)	Ramshehar	Nalagarh
Badkhoa (67)	Doli	Nalagarh
Bag (286)	Jagni	Nalagarh
Bagheri (18)	Bagheri	Nalagarh
Baglehr (50)	Baglehar	Nalagarh
Bah (11)	Kundloo	Nalagarh
Baheri (238)	Baheri	Nalagarh
Bahli (246)	Ramshehar	Nalagarh
Bahli (58)	Lunas	Nalagarh
Bahrota (234)	Ramshehar	Nalagarh
Baihli (13)	Kundloo	Nalagarh
Baihli (24)	Mastanpura	Nalagarh
Baihli (356)	Koedi	Nalagarh
Bairchha (21)	Bairchha	Nalagarh
Bakonta (239)	Baheri	Nalagarh
Bakruri (49)	Charog	Nalagarh
Bal (311)	Ratwari	Nalagarh
Baler (259)	Baheri	Nalagarh
Banal (43)	Gharyach	Nalagarh
Bani (20)	Gharyach	Nalagarh

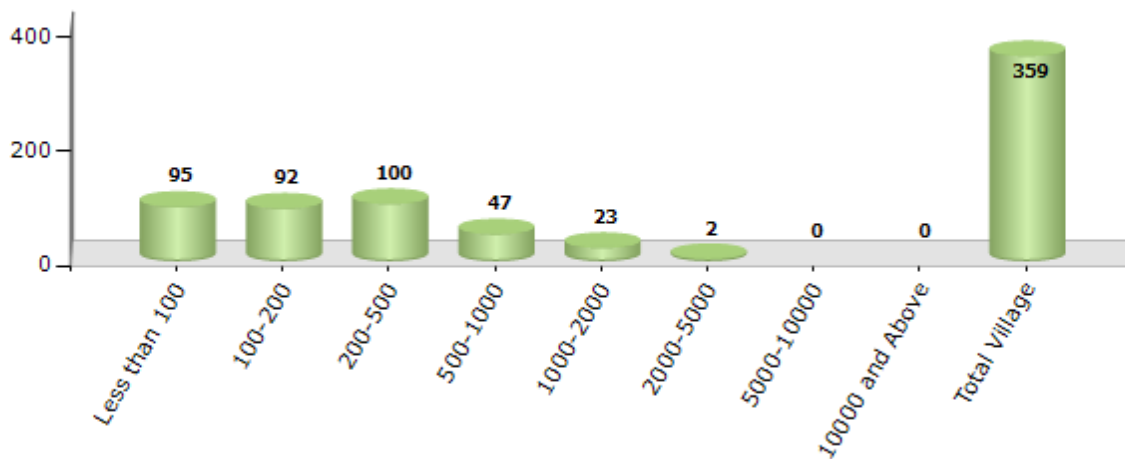
Contd....

Demographics

Number of Villages by Population Size - 2011

Less than 100	100-200	200-500	500-1000	1000-2000	2000-5000	5000-10000	10000 and Above	Total Village
95	92	100	47	23	2	0	0	359

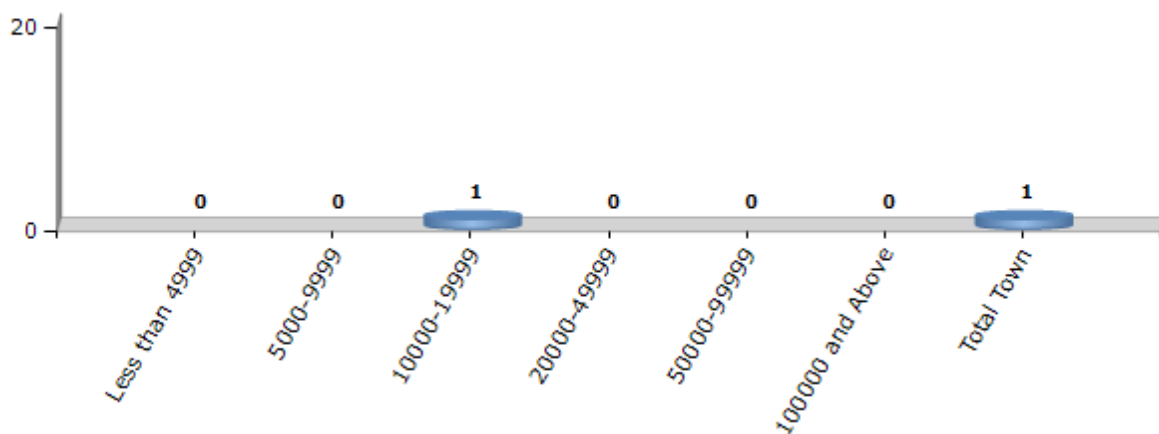
Number of Villages by Population Size - 2011



Number of Towns by Population Size - 2011

Less than 4999	5000-9999	10000-19999	20000-49999	50000-99999	100000 and Above	Total Town
0	0	1	0	0	0	1

Number of Towns by Population Size - 2011

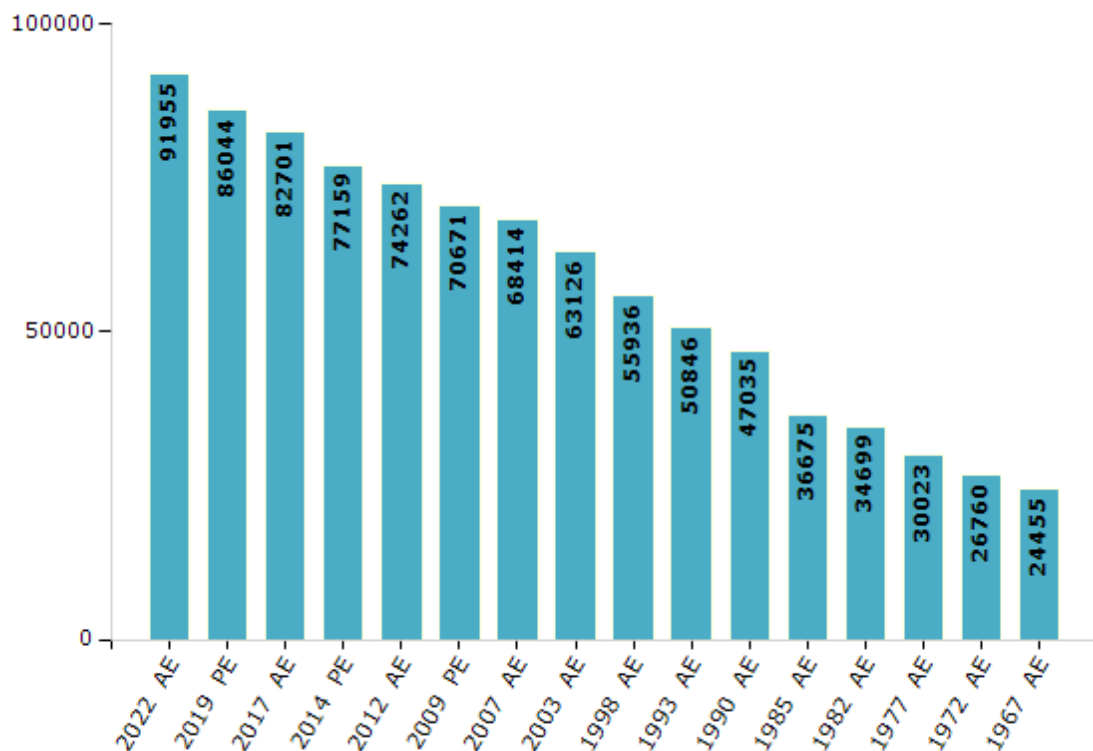


Electoral Features

Electors by Male & Female

Year	Male	Female	Others	Total	Year	Male	Female	Others	Total
2022 AE	47613	44338	4	91955	1998 AE	29317	26619	-	55936
2019 PE	44809	41231	4	86044	1993 AE	26779	24067	-	50846
2017 AE	43015	39685	1	82701	1990 AE	24999	22036	-	47035
2014 PE	40547	36611	1	77159	1985 AE	19232	17443	-	36675
2012 AE	38953	35308	1	74262	1982 AE	18266	16433	-	34699
2009 PE	36720	33951	-	70671	1977 AE	15686	14337	-	30023
2007 AE	35055	33359	-	68414	1972 AE	14188	12572	-	26760
2004 PE	-	-	-	-	1967 AE	-	-	-	24455
2003 AE	32626	30500	-	63126	1952 AE	-	-	-	-
1999 PE	-	-	-	-					

Number of Electors



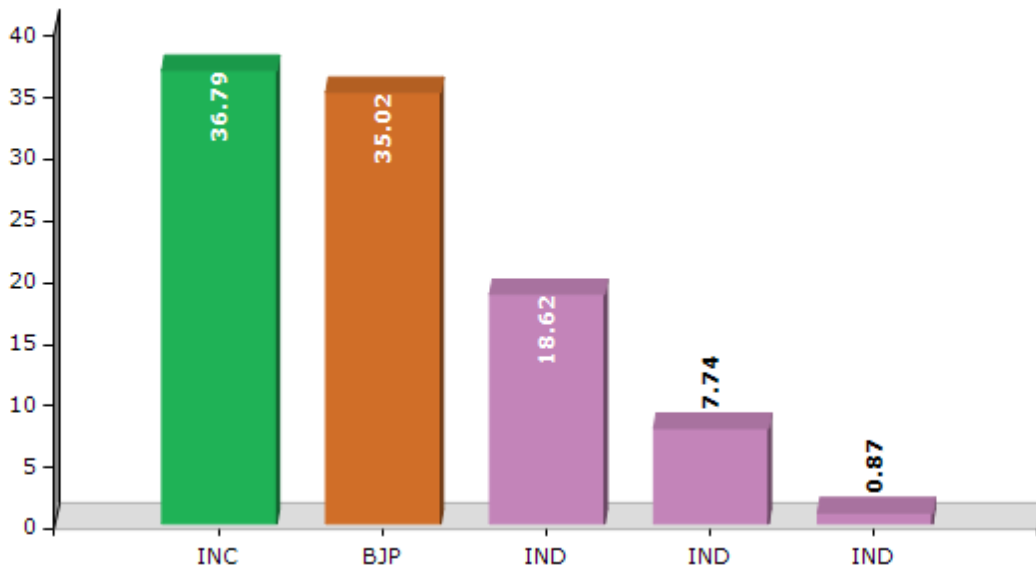
Note : AE : Assembly Election, PE : Assembly Segment of Parliamentary Election

Historical Summary Election Results

Summary Result of Assembly Election - 2017

Candidate Name	Party	Votes	Votes %
Lakhvinder Singh Rana	INC	25872	36.79
K. L. Thakur	BJP	24630	35.02
Hardeep Singh Bawa	IND	13095	18.62
Harpreet Singh Saini	IND	5443	7.74
Gurnam Singh	IND	613	0.87
	NOTA	678	0.96

Votes Percentage of Top Parties - 2017



Polling Station Level Election Results

Number and Name of Polling Stations (PS) (2022)

Number of Polling Stations	Name of Polling Stations	Number of Polling Stations	Name of Polling Stations
1	Janaun	22	Tikkri
2	Gujjarhatti (Baha)	23	Rampur 1
3	Baha(Chamba)	24	Kulari
4	Kashla	25	Rampur 2
5	Lunas	26	Behali
6	Randala	27	Kanwawaliwali
7	Uprli Sai (Charog)	28	Mastanpura
8	Nerli	29	Joghon (Banyala)
9	Doli	30	Katiraru Majra
10	Suna	31	Baglehar
11	Gabar	32	Palli 1
12	Nand	33	Palli 2
13	Purla	34	Panwala
14	Malehni	35	Ratwari
15	Kundlu	36	Kanoela Uppla
16	Joghon Jagat Pur	37	Gunaha
17	Sakedijagir	38	Jabhakhar (Dharmana)
18	Khillian	39	Gadaun
19	Bairchha	40	Bakaunta
20	Khanoa	41	Rampur
21	Bagheri	42	Ramshehar

Contd....

Polling Station Level Election Results

Polling Station-wise Votes Secured by Overall Top Five Parties in Nalagarh Assembly in Assembly Election (AE) under Shimla Parliamentary Constituency in Himachal Pradesh (2022)

Number of Polling Station	Winner - K. L. Thakur (IND)	Runner-up - Hardeep Singh Bawa (INC)	3rd - Lakhwinder Singh Rana (BJP)	4th - Jagdish Chand (RTRYDVBHMP)	5th - Dharam Pal (AAP)	NOTA	Other	Total Votes Secured
36	260	30	70	4	2	2	2	370
37	215	124	69	2	0	6	7	423
38	272	63	175	2	4	4	5	525
39	210	33	97	3	1	4	2	350
40	309	151	113	9	10	8	8	608
41	320	266	180	29	9	9	8	821
42	302	178	135	9	6	7	9	646
43	122	80	115	7	3	2	4	333
44	388	107	201	17	3	6	23	745
45	156	56	112	0	5	4	14	347
46	551	116	272	7	2	15	26	989
47	454	117	189	9	16	7	21	813
48	311	202	142	17	6	8	27	713
49	201	136	51	6	8	2	7	411
50	402	295	90	1	6	5	10	809
51	602	134	163	0	5	9	8	921
52	608	149	132	20	7	9	19	944
53	496	191	176	16	16	9	19	923
54	211	133	108	7	8	2	3	472
55	123	226	54	3	5	2	15	428
56	177	503	169	16	11	6	20	902
57	295	186	115	20	6	1	5	628
58	633	252	68	6	8	6	28	1001
59	350	254	191	6	8	7	18	834
60	257	38	23	3	3	1	6	331
61	383	100	180	19	1	9	15	707
62	339	93	190	17	4	7	8	658
63	323	66	164	57	14	2	5	631
64	315	298	278	5	63	2	16	977
65	165	25	96	36	14	1	35	372
66	274	126	196	9	3	1	8	617
67	477	194	327	3	22	3	21	1047
68	249	155	187	9	8	1	3	612
69	239	109	122	5	4	2	10	491
70	236	70	120	2	9	7	20	464

Contd....

Polling Station Level Election Results

Winner, Runner-up and 3rd Party Position & Winning Margin According to Polling Stations in Nalagarh Assembly in Assembly Election (AE) under Shimla Parliamentary Constituency in Himachal Pradesh (2022)

Polling Station Number	Winner Party	Winner Votes (%)	Runner-up Party	Runner-up Votes (%)	Winning Margin Votes (%)	Third Party	Third Party Votes (%)	Other Votes (%)
71	BJP	223 (36.62)	IND (KLT)	202 (33.17)	21 (3.45)	INC	158 (25.94)	26 (4.27)
72	IND (KLT)	185 (33.27)	BJP	179 (32.19)	6 (1.08)	INC	171 (30.76)	21 (3.78)
73	IND (KLT)	195 (38.69)	BJP	151 (29.96)	44 (8.73)	INC	140 (27.78)	18 (3.57)
74	INC	220 (43.39)	IND (KLT)	154 (30.37)	66 (13.02)	BJP	119 (23.47)	14 (2.76)
75	BJP	183 (35.4)	IND (KLT)	173 (33.46)	10 (1.94)	INC	149 (28.82)	12 (2.32)
76	IND (KLT)	164 (33.88)	BJP	157 (32.44)	7 (1.44)	INC	149 (30.79)	14 (2.89)
77	IND (KLT)	320 (44.63)	INC	201 (28.03)	119 (16.6)	BJP	167 (23.29)	29 (4.04)
78	INC	225 (40.04)	IND (KLT)	189 (33.63)	36 (6.41)	BJP	131 (23.31)	17 (3.02)
79	INC	277 (52.86)	IND (KLT)	161 (30.73)	116 (22.13)	BJP	82 (15.65)	4 (0.76)
80	IND (KLT)	299 (49.83)	INC	144 (24)	155 (25.83)	BJP	136 (22.67)	21 (3.5)
81	INC	309 (43.1)	IND (KLT)	214 (29.85)	95 (13.25)	BJP	136 (18.97)	58 (8.09)
82	BJP	241 (46.26)	IND (KLT)	178 (34.17)	63 (12.09)	INC	88 (16.89)	14 (2.69)
83	BJP	204 (43.59)	IND (KLT)	156 (33.33)	48 (10.26)	INC	77 (16.45)	31 (6.62)
84	INC	205 (44.47)	IND (KLT)	130 (28.2)	75 (16.27)	BJP	89 (19.31)	37 (8.03)
85	IND (KLT)	338 (59.3)	INC	110 (19.3)	228 (40)	BJP	110 (19.3)	12 (2.11)
86	INC	199 (36.78)	IND (KLT)	193 (35.67)	6 (1.11)	BJP	129 (23.84)	20 (3.7)
87	IND (KLT)	260 (49.06)	BJP	137 (25.85)	123 (23.21)	INC	117 (22.08)	16 (3.02)
88	IND (KLT)	450 (46.97)	INC	379 (39.56)	71 (7.41)	BJP	96 (10.02)	33 (3.44)
89	IND (KLT)	438 (50.81)	INC	225 (26.1)	213 (24.71)	BJP	174 (20.19)	25 (2.9)
90	IND (KLT)	390 (43.33)	INC	375 (41.67)	15 (1.66)	BJP	98 (10.89)	37 (4.11)
91	IND (KLT)	169 (58.48)	INC	92 (31.83)	77 (26.65)	AAP	14 (4.84)	14 (4.84)
92	IND (KLT)	283 (63.88)	BJP	79 (17.83)	204 (46.05)	INC	65 (14.67)	16 (3.61)
93	IND (KLT)	358 (55.25)	INC	162 (25)	196 (30.25)	BJP	106 (16.36)	22 (3.4)
94	IND (KLT)	187 (48.32)	BJP	111 (28.68)	76 (19.64)	INC	58 (14.99)	31 (8.01)
95	IND (KLT)	327 (51.09)	BJP	187 (29.22)	140 (21.87)	INC	88 (13.75)	38 (5.94)
96	IND (KLT)	298 (35.1)	BJP	240 (28.27)	58 (6.83)	INC	218 (25.68)	93 (10.95)
97	IND (KLT)	465 (48.9)	INC	221 (23.24)	244 (25.66)	BJP	194 (20.4)	71 (7.47)
98	IND (KLT)	495 (60.96)	INC	146 (17.98)	349 (42.98)	BJP	126 (15.52)	45 (5.54)
99	IND (KLT)	275 (50.64)	INC	197 (36.28)	78 (14.36)	BJP	55 (10.13)	16 (2.95)
100	IND (KLT)	409 (59.8)	INC	127 (18.57)	282 (41.23)	BJP	114 (16.67)	34 (4.97)
101	INC	262 (41.32)	IND (KLT)	221 (34.86)	41 (6.46)	BJP	76 (11.99)	75 (11.83)
102	INC	310 (45.86)	IND (KLT)	208 (30.77)	102 (15.09)	RTRYDVBHMP	76 (11.24)	82 (12.13)
103	INC	295 (37.15)	IND (KLT)	257 (32.37)	38 (4.78)	BJP	194 (24.43)	48 (6.05)
104	INC	176 (40.09)	IND (KLT)	140 (31.89)	36 (8.2)	BJP	107 (24.37)	16 (3.64)
105	BJP	249 (39.21)	IND (KLT)	177 (27.87)	72 (11.34)	INC	177 (27.87)	32 (5.04)

Contd....

Socio-Economic Amenities - Rural

Access to Education Facilities

Particulars	Number of Villages (% of Population)				
	Available	Not Available	If Not Available (Distance of Nearest Facility)		
			A	B	C
Govt. Primary School	168 (68)	191 (32)	172 (29)	12 (2)	0 (0)
Private Primary School	11 (9)	348 (91)	6 (1)	0 (0)	0 (0)
Govt. Middle School	61 (34)	298 (66)	242 (57)	37 (4)	1 (0)
Private Middle School	17 (10)	342 (90)	10 (2)	0 (0)	0 (0)
Govt. Secondary School	26 (16)	333 (84)	232 (68)	81 (13)	7 (1)
Private Secondary School	13 (8)	346 (92)	6 (1)	1 (0)	0 (0)
Govt. Senior Secondary School	18 (12)	341 (88)	207 (64)	102 (18)	17 (2)
Private Senior Secondary School	8 (5)	351 (95)	7 (1)	4 (0)	0 (0)
Govt. Arts and Science Degree College	0 (0)	359 (100)	41 (21)	56 (19)	261 (60)
Private Arts and Science Degree College	0 (0)	359 (100)	0 (0)	0 (0)	1 (0)
Govt. Engineering College	0 (0)	359 (100)	0 (0)	1 (0)	2 (0)
Private Engineering College	0 (0)	359 (100)	1 (0)	0 (0)	355 (99)
Govt. Medicine College	0 (0)	359 (100)	0 (0)	0 (0)	355 (99)
Private Medicine College	0 (0)	359 (100)	0 (0)	1 (0)	3 (1)
Govt. Management Institute	0 (0)	359 (100)	0 (0)	0 (0)	2 (0)
Private Management Institute	0 (0)	359 (100)	41 (21)	55 (19)	261 (60)
Govt. Polytechnic	0 (0)	359 (100)	0 (0)	0 (0)	3 (0)
Private Polytechnic	0 (0)	359 (100)	41 (21)	55 (19)	260 (60)
Govt. Vocational Training School/ITI	0 (0)	359 (100)	2 (0)	0 (0)	70 (9)
Private Vocational Training School/ITI	1 (0)	358 (100)	45 (21)	56 (19)	185 (49)
Govt. Non Formal Training Centre	0 (0)	359 (100)	42 (21)	54 (19)	262 (60)
Private Non Formal Training Centre	0 (0)	359 (100)	0 (0)	0 (0)	1 (0)
Govt. School For Disabled	0 (0)	359 (100)	1 (2)	0 (0)	357 (98)
Private School For Disabled	0 (0)	359 (100)	0 (0)	0 (0)	1 (0)
Government Others	0 (0)	359 (100)	0 (0)	0 (0)	0 (0)
Private Others	0 (0)	359 (100)	0 (0)	0 (0)	0 (0)

Note : Distance A : Less than 5 km; B : Between 5-10 km; C : 10+ km.; Source : Data Analysis is based on 2011 Census.

DISCLAIMER

The Terms of Use and Disclaimer of Datanet India Private Limited (hereinafter referred to as "Datanet") for use of this analysis report of **Nalagarh Assembly Constituency (Nalagarh Vidhan Sabha) :-**

1. **Assembly Factbook™** is a Registered Trade Mark owned by Datanet.
2. All the maps are sketched and graphical representation only and have not been drawn to the scale and also not to represent the actual geographical area or boundary of the unit.
3. The data for the aforesaid analysis is based on authentic sources and has been culled from the various publications of Census, CSO and NSSO for district and block level data, various central and state government departments, Central & State Elections Commissions and the concerned Returning Officers' releases, Electoral Rolls, Election results and allied publications, internal assessment, surveys, estimates and analysis. Therefore, certain adjustment of data at micro level may have been done to arrive closer to the macro data.
4. Data have been provided on an "As Is" and "As AVAILABLE" basis
5. The colours shown in the maps or diagram and charts of a particular party, alliance or AC are indicative and do not represent them.
6. This publication which includes maps, sheets, graphs and data would be the property under copyright of Datanet only. The user may use these for its internal study, analysis and research purposes. It's public display, re-selling or any commercial uses by the user are not allowed.
7. Datanet has taken due care and caution in compilation and processing of data and allied information, but does not guarantee the accuracy, adequacy or completeness of any information/analysis and will be not responsible for any errors or omissions or for the results obtained from the use of such information/analysis.
8. All the contents for the publication have been culled from various authentic sources and Datanet reasonably believes such sources to be reliable, but does not make any representations, express or implied as to the accuracy or fitness of use of such information. The information or contents of the information/analysis do not constitute advice and should not be relied upon in making (or refraining from making) any decision. Any reliance placed upon the information provided by Datanet is the sole responsibility and strictly at the user's risk.
9. In no event will Datanet be liable for any damages (including, without limitation, damages for loss of business projects, or loss of profits) arising in contract, tort or otherwise from the use of or inability to use any of its contents, or from any action taken (or refrained from being taken) as a result of using the analysis or any of its contents. Datanet its directors, owners, editors, officials, employees, distributor and agents or any associate will not be liable for any errors in the information contained or any consequences arising from the use of the contents of the provided information/analysis.
10. If any provision of these terms and conditions is held invalid or illegal or unenforceable for any reason by any court of competent jurisdiction, such provision shall be severed and the remainder of provisions of the terms and conditions shall continue in full force and effect as if the Term of Use had been executed with the invalid, illegal or unenforceable provision eliminated.
11. If there are any discrepancies in the information provided, please bring it to attention of Datanet for suitable rectification measures.

Buy Online This Complete Book At
Datanet India eBooks Store

www.indiastatpublications.com

or go directly at

[http://www.indiastatpublications.com/
Assembly_factbook/Himachal Pradesh/Shimla/ Nalagarh](http://www.indiastatpublications.com/Assembly_factbook/Himachal%20Pradesh/Shimla/Nalagarh)

 **india**stat**elections**

ISBN : 978-93-5905-146-8



9 789359 051468