



Himachal Pradesh

# Assembly Factbook™

Nahan Assembly Constituency



Key Electoral Data of Nahan  
Assembly Constituency (Vidhan Sabha)

Himachal Pradesh  
**Assembly Factbook**<sup>TM</sup>  
Nahan Assembly Constituency



Nahan Vidhan Sabha

## **Editor & Director**

Dr. R.K. Thukral

## **Research Editor**

Dr. Shafeeq Rahman

## **Compiled, Researched and Published by Datanet India Pvt. Ltd.**

D-100, 1st Floor,

Okhla Industrial Area, Phase-I,

New Delhi- 110020.

Ph.: 91-11- 43580781-84

Email : support@indiastatpublications.com

Website : www.indiastatelections.com

## **Online Book Store :**

www.indiastatpublications.com

**Report No. :** AFB/HP-56-0125

**ISBN :** 978-93-5905-268-7

**First Edition :** January, 2018

**Eighth Updated Edition :** January, 2025

**Price :** Rs.11500/-

US\$ 310

© **Datanet India Pvt. Ltd.**

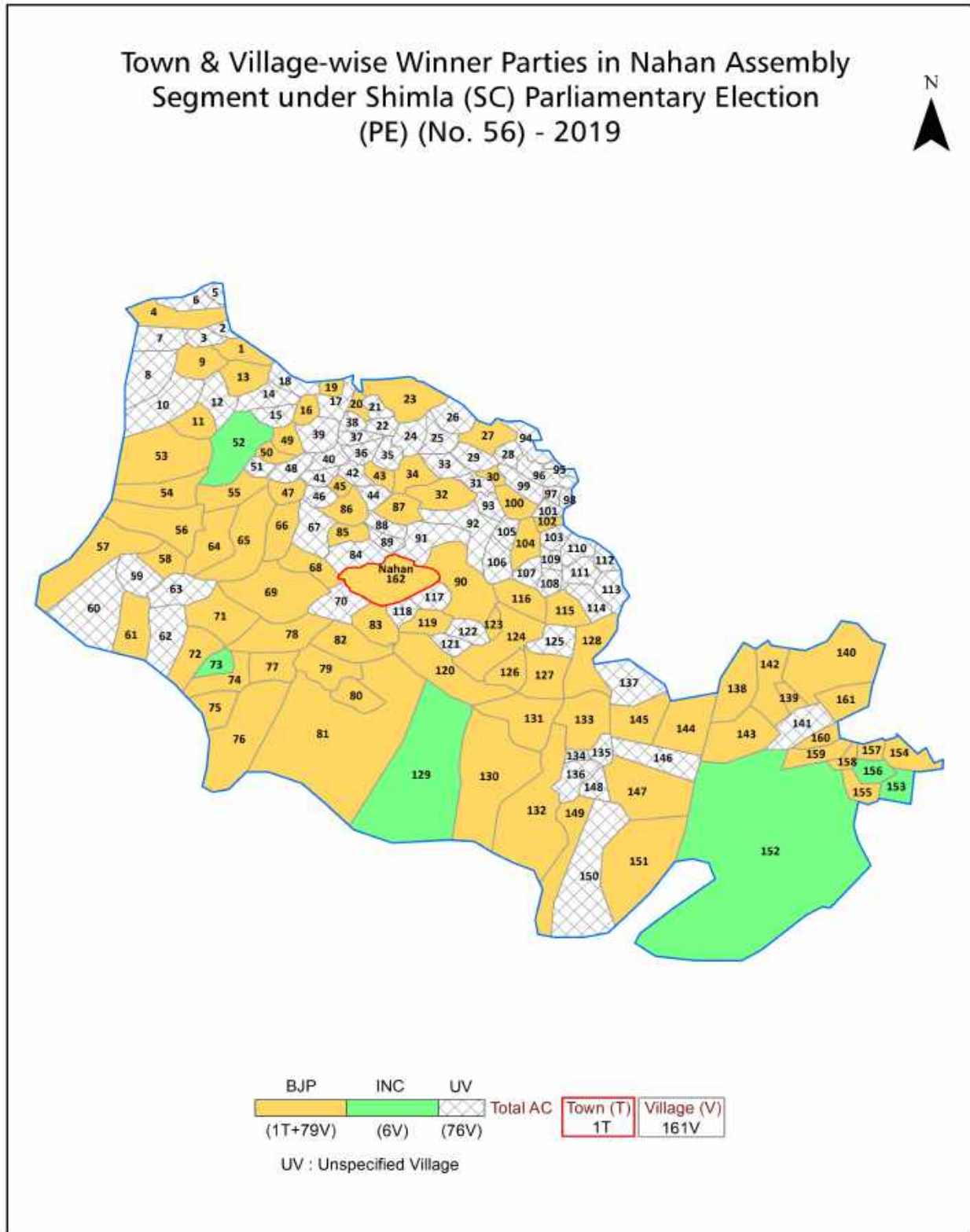
All rights reserved. No part of this book may be reproduced, stored in a retrieval system or transmitted in any form or by any means, mechanical photocopying, photographing, scanning, recording or otherwise without the prior written permission of the publisher. Please refer to Disclaimer at page no. 144 for the use of this publication.

Printed in India

# Contents

No.	Particulars	Page No.
	<b>Introduction</b>	
1	Assembly Constituency - (Vidhan Sabha) at a Glance   Features of Assembly as per Delimitation Commission of India (2008)	1-2
	<b>Location and Political Maps</b>	
2	Location Map   Boundaries of Assembly Constituency - (Vidhan Sabha) in District   Boundaries of Assembly Constituency under Parliamentary Constituency - (Lok Sabha)   Town & Village-wise Winner Parties- 2024, 2022, 2019, 2017, 2014, 2012 and 2009	3-11
	<b>Administrative Setup (2011)</b>	
3	District   Sub-district   Towns   Villages   Inhabited Villages   Uninhabited Villages   Village Panchayat   Intermediate Panchayat	12-19
	<b>Demographics (2011)</b>	
4	Population   Households   Rural/Urban Population   Towns and Villages by Population Size   Sex Ratio (Total & 0-6 Years)   Religious Population   Social Population   Literacy Rate	20-21
	<b>Electoral Features</b>	
5	Important Dates of Last Elections Held   Electors by Gender   Service Electors   Voters   Voters Turnout   Polling Stations & Average Number of Electors per Polling Station   Electors by Age Group   Present Elected Representatives	22-27
	<b>Historical Summary Election Results</b>	
6	Vote Share of Major Parties   Winning Margin (Number & Percentage)   Polarity of Parties   Summary Result of Assembly Segment of Parliamentary Elections 2024, 2019, 2014, 2009, 2004 and 1999   Summary Result of Assembly Elections 2022, 2017, 2012, 2007, 2003, 1998, 1993, 1990, 1985, 1982, 1977, 1972, 1967 and 1952	28-50
	<b>Polling Station Level Election Results</b>	
7	Name and Number of Polling Station 2024, 2022, 2019, 2017, 2014, 2012 and 2009   Polling Station-wise Electors, Voters & Voters Turnout 2024, 2022, 2019, 2017, 2014, 2012 and 2009   Polling Station wise Elections Results 2024, 2022, 2019, 2017, 2014, 2012 and 2009	51-124
	<b>Share of Assembly Constituency</b>	
8	Share of Assembly Constituency - (Vidhan Sabha) in State, District and Parliamentary Constituency - (Lok Sabha)	125
	<b>Socio-Economic Amenities (2011)</b>	
9	Access to Administrative Units   Agricultural, Manufacturing and Industrial Commodities   Demographic Indicators   Education   Health & Manpower   Drinking Water Supply   Sanitation   Entertainment and Recreations Infrastructure   Power   Food Allocation Distribution and Marketing of Agriculture Commodities Infrastructure   Transport and Road Infrastructure   Communication   Banking and Financial Services   Land Use   Irrigation Source	127-141
10	<b>Abbreviation &amp; Sources</b>	142-143
11	<b>Disclaimer</b>	144

Location & Political Map



## Administrative Setup

### List of Village Panchayat & Intermediate Panchayat (Block) Name - 2011

Village Name	Village Panchayat Name	Intermediate Panchayat Name
Agriwala (151)	Mattar	Nahan
Ambwala Sainwala (120)	Ambwala Sainwala	Nahan
Amrayun Bakarla (36)	Surla	Nahan
Andheri (125)	Palion	Nahan
Arandwala (132)	Palion	Nahan
Aunli Wala Gada (48)	Nahan	Nahan
Baga Babraun (29)	Surla	Nahan
Baghara (76)	Nehli Dheera	Nahan
Balka Baratal (101)	Dhagera	Nahan
Balsar (13)	Kaula Wala Bhood	Nahan
Ban Kalan (112)	Bankala	Nahan
Banethi (31)	Banethi	Nahan
Barman (65)	Navani	Nahan
Barman Papri (127)	Barma Papri	Nahan
Behrampur Salamatpur (150)	Sainwala Mubarakpur	Paonta Sahib
Bhagtan Wala (154)	Mattar	Nahan
Bharapur (157)	Rampur Bharapur	Paonta Sahib
Bheron (146)	Mattar	Nahan
Bhogpur-Sibalwala (130)	Palion	Nahan
Bhudara (12)	Kaula Wala Bhood	Nahan
Bir Bikramabad (145)	Vikrambag	Nahan
Bogariyah (121)	Ambwala Sainwala	Nahan
Bohal (58)	Banethi	Nahan
Boharli (14)	Kiari	Nahan
Chabahan (54)	Sen-Ki-Ser	Nahan
Chai Mehrog (103)	Nehli Dheera	Nahan
Chakli (7)	Chakli	Nahan
Chamba Shil (97)	Dhagera	Nahan
Chamyar Kurar (17)	Chakli	Nahan

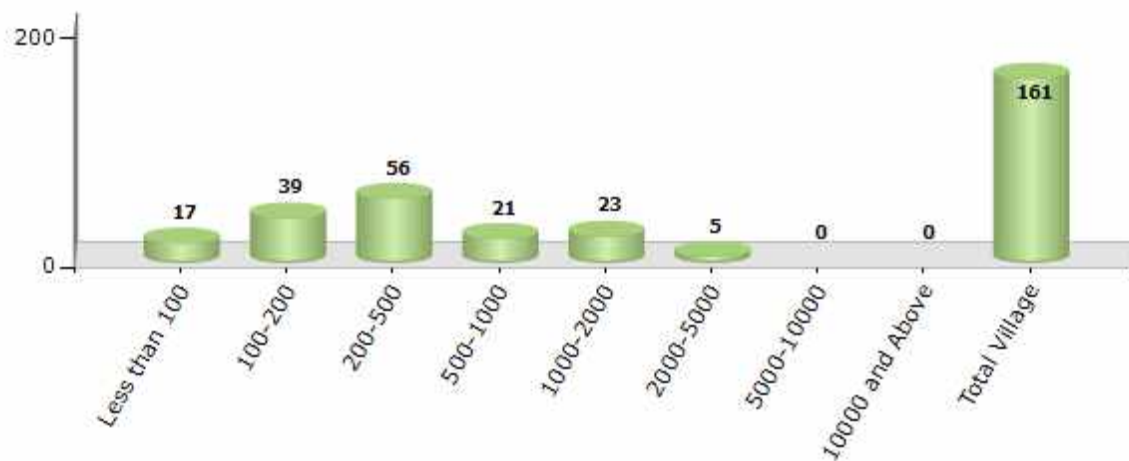
Contd....

## Demographics

### Number of Villages by Population Size - 2011

Less than 100	100-200	200-500	500-1000	1000-2000	2000-5000	5000-10000	10000 and Above	Total Village
17	39	56	21	23	5	0	0	161

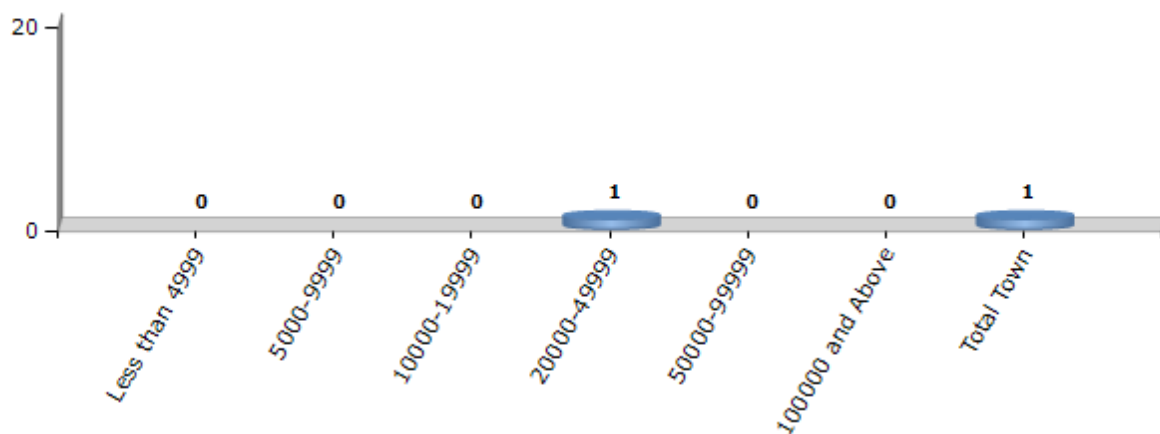
Number of Villages by Population Size - 2011



### Number of Towns by Population Size - 2011

Less than 4999	5000-9999	10000-19999	20000-49999	50000-99999	100000 and Above	Total Town
0	0	0	1	0	0	1

Number of Towns by Population Size - 2011

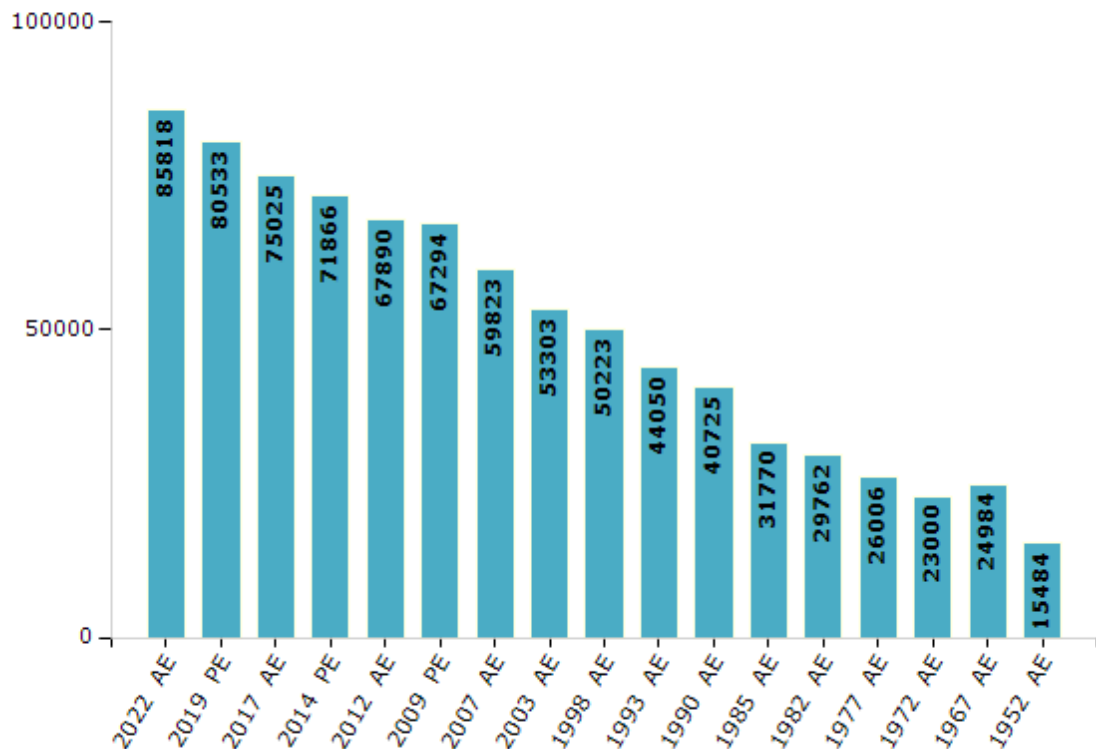


## Electoral Features

### Electors by Male & Female

Year	Male	Female	Others	Total	Year	Male	Female	Others	Total
2022 AE	44027	41790	1	85818	1998 AE	26382	23841	-	50223
2019 PE	41545	38987	1	80533	1993 AE	23050	21000	-	44050
2017 AE	38796	36229	0	75025	1990 AE	21389	19336	-	40725
2014 PE	37597	34269	0	71866	1985 AE	16719	15051	-	31770
2012 AE	35689	32201	0	67890	1982 AE	15698	14064	-	29762
2009 PE	34905	32389	-	67294	1977 AE	13796	12210	-	26006
2007 AE	30806	29017	-	59823	1972 AE	12388	10612	-	23000
2004 PE	-	-	-	-	1967 AE	-	-	-	24984
2003 AE	27537	25766	-	53303	1952 AE	-	-	-	15484
1999 PE	-	-	-	-					

Number of Electors



Note : AE : Assembly Election, PE : Assembly Segment of Parliamentary Election

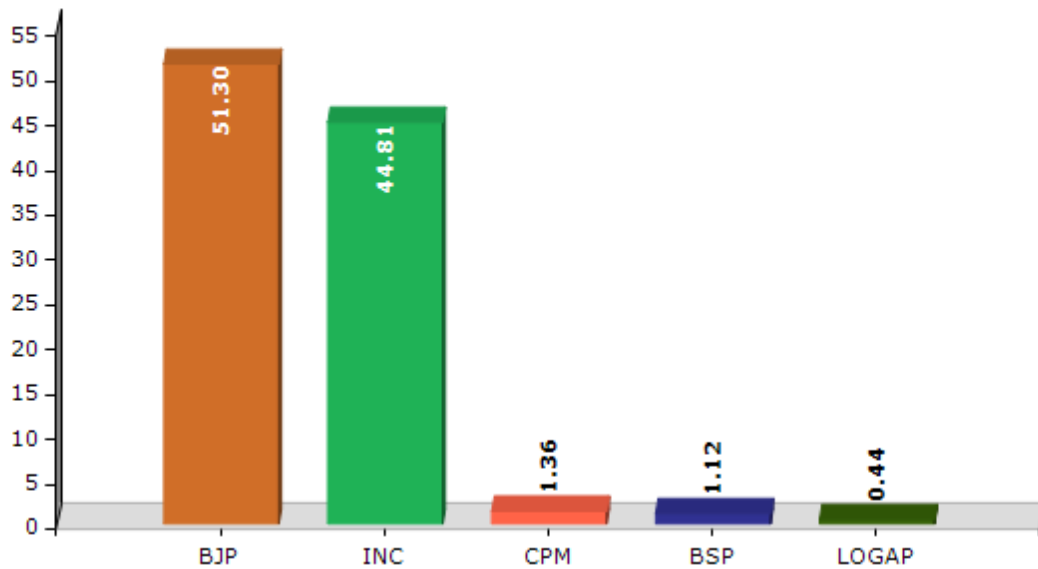


## Historical Summary Election Results

### Summary Result of Assembly Election - 2017

Candidate Name	Party	Votes	Votes %
Dr. Rajeev Bindal	BJP	31563	51.3
Ajay Solankey	INC	27573	44.81
Vishwanath	CPM	836	1.36
Jai Chand	BSP	689	1.12
Virender Kumar	LOGAP	272	0.44
	NOTA	594	0.97

Votes Percentage of Top Parties - 2017



## Polling Station Level Election Results

### Number and Name of Polling Stations (PS) (2022)

Number of Polling Stations	Name of Polling Stations	Number of Polling Stations	Name of Polling Stations
1	Jhajar	22	Dagheda
2	Chakli	23	Dadhog
3	Nihog	24	Dhaun
4	Kyari	25	Rama
5	Boharli	26	Rain Pirgadi
6	Balsar	27	Chabahan
7	Kaulanwala Bhood 1	28	Talon Serta
8	Kaulanwala Bhood 2	29	Simbalwala
9	Dhobghat	30	Jabal Ka Bag
10	Kotla Shikardi	31	Kotdi
11	Jamli	32	Khajurna
12	Devka Pudla	33	Chhavani Shamsherpur
13	Surla Charjan	34	Nahan (Cantt.)
14	Shilli Sanadi	35	Nahan (Dhabon 1)
15	Chamyad Korad	36	Nahan (Dhabon 2)
16	Gaunt	37	Nahan (Haripur 1)
17	Banethi	38	Nahan (Haripur 2)
18	Mandlahan	39	Nahan (Shantisangam 1)
19	Satna	40	Nahan (Shantisangam 2)
20	Jamta 1	41	Nahan (Shamsherganj 1)
21	Jamta 2	42	Nahan (Shamsher Ganj 2)

Contd....

## Polling Station Level Election Results

### Polling Station-wise Votes Secured by Overall Top Five Parties in Nahan Assembly in Assembly Election (AE) under Shimla Parliamentary Constituency in Himachal Pradesh (2022)

Number of Polling Station	Winner - Ajay Solanki (INC)	Runner-up - Dr. Rajeev Bindal (BJP)	3rd - Sunil Sharma (AAP)	4th - Salender Singh (RTRYDVBHMP)	5th - Ayodhya Prasad Verma (BSP)	NOTA	Other	Total Votes Secured
36	262	262	4	1	5	3	1	538
37	265	81	2	0	0	0	0	348
38	236	233	3	0	1	3	0	476
39	273	144	3	0	4	2	0	426
40	236	190	1	0	1	1	0	429
41	204	218	5	5	0	4	1	437
42	306	261	5	1	1	1	0	575
43	398	380	5	4	7	12	0	806
44	216	257	2	1	0	5	1	482
45	240	207	4	4	0	5	0	460
46	359	342	12	2	3	5	1	724
47	345	291	4	4	3	7	1	655
48	419	360	3	1	0	3	1	787
49	317	352	12	1	3	4	0	689
50	292	305	3	2	1	8	0	611
51	463	275	8	1	2	2	3	754
52	465	416	12	1	6	6	0	906
53	483	427	9	2	3	6	1	931
54	377	223	5	0	4	3	0	612
55	291	185	1	2	2	4	0	485
56	537	380	3	2	1	2	0	925
57	469	357	1	0	8	4	2	841
58	143	190	0	5	1	1	1	341
59	47	100	0	0	0	1	0	148
60	321	445	9	1	5	7	0	788
61	454	340	2	1	1	15	1	814
62	235	290	1	3	2	1	0	532
63	208	98	1	5	1	0	0	313
64	77	91	1	0	0	1	0	170
65	232	170	2	0	1	3	0	408
66	207	304	7	0	1	4	1	524
67	255	372	2	3	1	1	0	634
68	229	278	9	0	2	1	1	520
69	229	319	2	6	1	3	2	562
70	118	70	0	1	3	2	1	195

Contd....

## Polling Station Level Election Results

**Winner, Runner-up and 3rd Party Position & Winning Margin According to Polling Stations in Nahan Assembly in Assembly Election (AE) under Shimla Parliamentary Constituency in Himachal Pradesh (2022)**

Polling Station Number	Winner Party	Winner Votes (%)	Runner-up Party	Runner-up Votes (%)	Winning Margin Votes (%)	Third Party	Third Party Votes (%)	Other Votes (%)
71	INC	239 (52.41)	BJP	208 (45.61)	31 (6.8)	IND (R)	4 (0.88)	5 (1.1)
72	BJP	400 (61.63)	INC	241 (37.13)	159 (24.5)	RTRYDVBHMP	3 (0.46)	5 (0.77)
73	BJP	338 (56.81)	INC	239 (40.17)	99 (16.64)	AAP	5 (0.84)	13 (2.18)
74	BJP	392 (56.08)	INC	283 (40.49)	109 (15.59)	AAP	8 (1.14)	16 (2.29)
75	BJP	477 (49.58)	INC	469 (48.75)	8 (0.83)	RTRYDVBHMP	5 (0.52)	11 (1.14)
76	BJP	293 (51.31)	INC	250 (43.78)	43 (7.53)	RTRYDVBHMP	11 (1.93)	17 (2.98)
77	INC	310 (51.16)	BJP	285 (47.03)	25 (4.13)	IND (R)	4 (0.66)	7 (1.16)
78	BJP	406 (55.92)	INC	315 (43.39)	91 (12.53)	AAP	1 (0.14)	4 (0.55)
79	INC	393 (60.55)	BJP	246 (37.9)	147 (22.65)	RTRYDVBHMP	6 (0.92)	4 (0.62)
80	BJP	499 (54.12)	INC	405 (43.93)	94 (10.19)	AAP	5 (0.54)	13 (1.41)
81	BJP	395 (59.58)	INC	263 (39.67)	132 (19.91)	BSP	3 (0.45)	2 (0.3)
82	BJP	131 (93.57)	INC	9 (6.43)	122 (87.14)	AAP	0 (0)	0 (0)
83	INC	416 (53.75)	BJP	340 (43.93)	76 (9.82)	BSP	4 (0.52)	14 (1.81)
84	INC	332 (54.88)	BJP	264 (43.64)	68 (11.24)	AAP	2 (0.33)	7 (1.16)
85	BJP	516 (54.32)	INC	410 (43.16)	106 (11.16)	RTRYDVBHMP	6 (0.63)	18 (1.89)
86	INC	252 (50.6)	BJP	237 (47.59)	15 (3.01)	RTRYDVBHMP	2 (0.4)	7 (1.41)
87	BJP	182 (54.65)	INC	140 (42.04)	42 (12.61)	RTRYDVBHMP	4 (1.2)	7 (2.1)
88	BJP	163 (70.87)	INC	63 (27.39)	100 (43.48)	RTRYDVBHMP	2 (0.87)	2 (0.87)
89	BJP	296 (66.37)	INC	140 (31.39)	156 (34.98)	AAP	3 (0.67)	7 (1.57)
90	BJP	166 (53.04)	INC	142 (45.37)	24 (7.67)	AAP	2 (0.64)	3 (0.96)
91	INC	302 (79.89)	BJP	67 (17.72)	235 (62.17)	RTRYDVBHMP	2 (0.53)	7 (1.85)
92	INC	397 (57.45)	BJP	276 (39.94)	121 (17.51)	AAP	6 (0.87)	12 (1.74)
93	BJP	235 (50.43)	INC	224 (48.07)	11 (2.36)	AAP	4 (0.86)	3 (0.64)
94	INC	167 (66.01)	BJP	80 (31.62)	87 (34.39)	BSP	3 (1.19)	3 (1.19)
95	BJP	507 (54.63)	INC	407 (43.86)	100 (10.77)	AAP	4 (0.43)	10 (1.08)
96	INC	277 (59.83)	BJP	181 (39.09)	96 (20.74)	AAP	2 (0.43)	3 (0.65)
97	INC	543 (59.21)	BJP	370 (40.35)	173 (18.86)	AAP	2 (0.22)	2 (0.22)
98	INC	200 (61.16)	BJP	115 (35.17)	85 (25.99)	AAP	2 (0.61)	10 (3.06)
99	INC	322 (53.05)	BJP	256 (42.17)	66 (10.88)	AAP	6 (0.99)	23 (3.79)
100	BJP	371 (52.7)	INC	318 (45.17)	53 (7.53)	RTRYDVBHMP	3 (0.43)	12 (1.7)
101	BJP	467 (50.38)	INC	448 (48.33)	19 (2.05)	RTRYDVBHMP	4 (0.43)	8 (0.86)
102	INC	532 (59.11)	BJP	344 (38.22)	188 (20.89)	AAP	11 (1.22)	13 (1.44)
103	BJP	348 (57.52)	INC	251 (41.49)	97 (16.03)	BSP	3 (0.5)	3 (0.5)
104	BJP	449 (56.05)	INC	341 (42.57)	108 (13.48)	RTRYDVBHMP	3 (0.37)	8 (1)
105	BJP	144 (50.88)	INC	131 (46.29)	13 (4.59)	BSP	3 (1.06)	5 (1.77)

Contd....

## Socio-Economic Amenities - Rural

### Access to Education Facilities

Particulars	Number of Villages (% of Population)				
	Available	Not Available	If Not Available (Distance of Nearest Facility)		
			A	B	C
Govt. Primary School	114 (89)	47 (11)	47 (11)	0 (0)	0 (0)
Private Primary School	6 (11)	155 (89)	0 (0)	0 (0)	0 (0)
Govt. Middle School	55 (60)	106 (40)	81 (31)	23 (9)	1 (0)
Private Middle School	7 (12)	154 (88)	0 (0)	0 (0)	0 (0)
Govt. Secondary School	20 (29)	141 (71)	72 (32)	55 (25)	12 (11)
Private Secondary School	4 (9)	157 (91)	0 (0)	0 (0)	0 (0)
Govt. Senior Secondary School	13 (21)	148 (79)	70 (31)	57 (32)	21 (16)
Private Senior Secondary School	1 (4)	160 (96)	0 (0)	0 (0)	0 (0)
Govt. Arts and Science Degree College	0 (0)	161 (100)	6 (3)	8 (6)	145 (90)
Private Arts and Science Degree College	0 (0)	161 (100)	0 (0)	0 (0)	2 (1)
Govt. Engineering College	0 (0)	161 (100)	1 (0)	0 (0)	22 (14)
Private Engineering College	0 (0)	161 (100)	4 (7)	9 (6)	125 (72)
Govt. Medicine College	0 (0)	161 (100)	1 (2)	0 (0)	146 (92)
Private Medicine College	0 (0)	161 (100)	0 (0)	0 (0)	14 (5)
Govt. Management Institute	0 (0)	161 (100)	0 (0)	0 (0)	39 (24)
Private Management Institute	0 (0)	161 (100)	4 (2)	12 (7)	106 (67)
Govt. Polytechnic	0 (0)	161 (100)	0 (0)	1 (0)	20 (8)
Private Polytechnic	0 (0)	161 (100)	4 (5)	7 (7)	129 (79)
Govt. Vocational Training School/ITI	0 (0)	161 (100)	5 (3)	8 (6)	144 (89)
Private Vocational Training School/ITI	0 (0)	161 (100)	1 (1)	0 (0)	3 (1)
Govt. Non Formal Training Centre	0 (0)	161 (100)	0 (0)	1 (1)	63 (47)
Private Non Formal Training Centre	0 (0)	161 (100)	7 (5)	7 (6)	83 (41)
Govt. School For Disabled	0 (0)	161 (100)	8 (6)	8 (6)	141 (83)
Private School For Disabled	0 (0)	161 (100)	0 (0)	0 (0)	4 (4)
Government Others	0 (0)	161 (100)	0 (0)	0 (0)	0 (0)
Private Others	0 (0)	161 (100)	0 (0)	0 (0)	0 (0)

Note : Distance A : Less than 5 km; B : Between 5-10 km; C : 10+ km.; Source : Data Analysis is based on 2011 Census.

## DISCLAIMER

The Terms of Use and Disclaimer of Datanet India Private Limited (hereinafter referred to as "Datanet") for use of this analysis report of **Nahan Assembly Constituency (Nahan Vidhan Sabha)** :-

1. **Assembly Factbook™** is a Registered Trade Mark owned by Datanet.
2. All the maps are sketched and graphical representation only and have not been drawn to the scale and also not to represent the actual geographical area or boundary of the unit.
3. The data for the aforesaid analysis is based on authentic sources and has been culled from the various publications of Census, CSO and NSSO for district and block level data, various central and state government departments, Central & State Elections Commissions and the concerned Returning Officers' releases, Electoral Rolls, Election results and allied publications, internal assessment, surveys, estimates and analysis. Therefore, certain adjustment of data at micro level may have been done to arrive closer to the macro data.
4. Data have been provided on an "As Is" and "As AVAILABLE" basis
5. The colours shown in the maps or diagram and charts of a particular party, alliance or AC are indicative and do not represent them.
6. This publication which includes maps, sheets, graphs and data would be the property under copyright of Datanet only. The user may use these for its internal study, analysis and research purposes. It's public display, re-selling or any commercial uses by the user are not allowed.
7. Datanet has taken due care and caution in compilation and processing of data and allied information, but does not guarantee the accuracy, adequacy or completeness of any information/analysis and will be not responsible for any errors or omissions or for the results obtained from the use of such information/analysis.
8. All the contents for the publication have been culled from various authentic sources and Datanet reasonably believes such sources to be reliable, but does not make any representations, express or implied as to the accuracy or fitness of use of such information. The information or contents of the information/analysis do not constitute advice and should not be relied upon in making (or refraining from making) any decision. Any reliance placed upon the information provided by Datanet is the sole responsibility and strictly at the user's risk.
9. In no event will Datanet be liable for any damages (including, without limitation, damages for loss of business projects, or loss of profits) arising in contract, tort or otherwise from the use of or inability to use any of its contents, or from any action taken (or refrained from being taken) as a result of using the analysis or any of its contents. Datanet its directors, owners, editors, officials, employees, distributor and agents or any associate will not be liable for any errors in the information contained or any consequences arising from the use of the contents of the provided information/analysis.
10. If any provision of these terms and conditions is held invalid or illegal or unenforceable for any reason by any court of competent jurisdiction, such provision shall be severed and the remainder of provisions of the terms and conditions shall continue in full force and effect as if the Term of Use had been executed with the invalid, illegal or unenforceable provision eliminated.
11. If there are any discrepancies in the information provided, please bring it to attention of Datanet for suitable rectification measures.

Buy Online This Complete Book At  
**Datanet India eBooks Store**

[www.indiastatpublications.com](http://www.indiastatpublications.com)

or go directly at

[http://www.indiastatpublications.com/  
Assembly\\_factbook/Himachal Pradesh/Shimla/ Nahan](http://www.indiastatpublications.com/Assembly_factbook/Himachal%20Pradesh/Shimla/Nahan)

 **indiastat**elections

ISBN : 978-93-5905-268-7



9 789359 052687