



Himachal Pradesh

# Assembly Factbook™

Jubbal-Kotkhai Assembly Constituency



Key Electoral Data of Jubbal-Kotkhai  
Assembly Constituency (Vidhan Sabha)

Himachal Pradesh  
**Assembly Factbook**<sup>TM</sup>  
Jubbal-Kotkhai Assembly Constituency



Jubbal-Kotkhai Vidhan Sabha

## **Editor & Director**

Dr. R.K. Thukral

## **Research Editor**

Dr. Shafeeq Rahman

## **Compiled, Researched and Published by Datanet India Pvt. Ltd.**

D-100, 1st Floor,

Okhla Industrial Area, Phase-I,

New Delhi- 110020.

Ph.: 91-11- 43580781-84

Email : support@indiastatpublications.com

Website : www.indiastatelections.com

## **Online Book Store :**

www.indiastatpublications.com

**Report No. :** AFB/HP-65-0125

**ISBN :** 978-93-5822-776-5

**First Edition :** January, 2018

**Eighth Updated Edition :** January, 2025

**Price :** Rs.11500/-

US\$ 310

© **Datanet India Pvt. Ltd.**

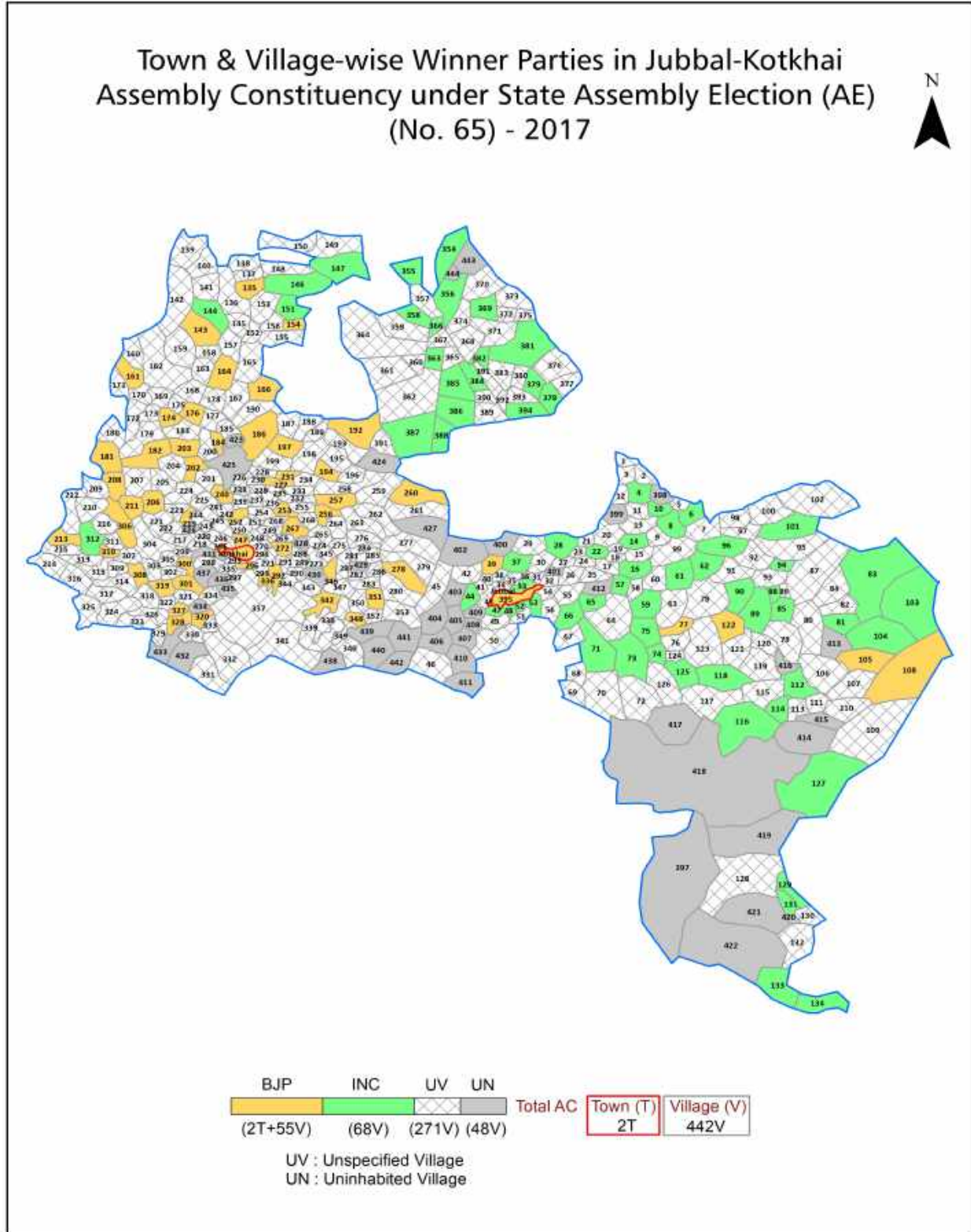
All rights reserved. No part of this book may be reproduced, stored in a retrieval system or transmitted in any form or by any means, mechanical photocopying, photographing, scanning, recording or otherwise without the prior written permission of the publisher. Please refer to Disclaimer at page no. 172 for the use of this publication.

Printed in India

No.	Particulars	Page No.
	<b>Introduction</b>	
1	Assembly Constituency - (Vidhan Sabha) at a Glance   Features of Assembly as per Delimitation Commission of India (2008)	1-2
	<b>Location and Political Maps</b>	
2	Location Map   Boundaries of Assembly Constituency - (Vidhan Sabha) in District   Boundaries of Assembly Constituency under Parliamentary Constituency - (Lok Sabha)   Town & Village-wise Winner Parties- 2024, 2022, 2019, 2017, 2014, 2012 and 2009	3-11
	<b>Administrative Setup (2011)</b>	
3	District   Sub-district   Towns   Villages   Inhabited Villages   Uninhabited Villages   Village Panchayat   Intermediate Panchayat	12-31
	<b>Demographics (2011)</b>	
4	Population   Households   Rural/Urban Population   Towns and Villages by Population Size   Sex Ratio (Total & 0-6 Years)   Religious Population   Social Population   Literacy Rate	32-33
	<b>Electoral Features</b>	
5	Important Dates of Last Elections Held   Electors by Gender   Service Electors   Voters   Voters Turnout   Polling Stations & Average Number of Electors per Polling Station   Electors by Age Group   Present Elected Representatives	34-39
	<b>Historical Summary Election Results</b>	
6	Vote Share of Major Parties   Winning Margin (Number & Percentage)   Polarity of Parties   Summary Result of Assembly Segment of Parliamentary Elections 2024, 2019, 2014, 2009, 2004 and 1999   Summary Result of Assembly Elections 2022, 2017, 2012, 2007, 2003, 1998, 1993, 1990, 1985, 1982, 1977, 1972, 1967 and 1952	40-62
	<b>Polling Station Level Election Results</b>	
7	Name and Number of Polling Station 2024, 2022, 2019, 2017, 2014, 2012 and 2009   Polling Station-wise Electors, Voters & Voters Turnout 2024, 2022, 2019, 2017, 2014, 2012 and 2009   Polling Station wise Elections Results 2024, 2022, 2019, 2017, 2014, 2012 and 2009	63-152
	<b>Share of Assembly Constituency</b>	
8	Share of Assembly Constituency - (Vidhan Sabha) in State, District and Parliamentary Constituency - (Lok Sabha)	153
	<b>Socio-Economic Amenities (2011)</b>	
9	Access to Administrative Units   Agricultural, Manufacturing and Industrial Commodities   Demographic Indicators   Education   Health & Manpower   Drinking Water Supply   Sanitation   Entertainment and Recreations Infrastructure   Power   Food Allocation Distribution and Marketing of Agriculture Commodities Infrastructure   Transport and Road Infrastructure   Communication   Banking and Financial Services   Land Use   Irrigation Source	155-169
10	<b>Abbreviation &amp; Sources</b>	170-171
11	<b>Disclaimer</b>	172



Location & Political Map



## Administrative Setup

### List of Village Panchayat & Intermediate Panchayat (Block) Name - 2011

Village Name	Village Panchayat Name	Intermediate Panchayat Name
Alawang (51)	Devri Khaneti	Jubbal-Kotkhai
Anand Parwat (55/6)	Mandhol	Jubbal-Kotkhai
Andhwi (44)	Kalbog	Jubbal-Kotkhai
Anu (7)	Gumma	Jubbal-Kotkhai
Anu (83)	Nandpur	Jubbal-Kotkhai
Araihla (13)	Baghi (Adhiyala)	Jubbal-Kotkhai
Astandli (56)	Sayri	Jubbal-Kotkhai
Badhal (69)	Badhal	Jubbal-Kotkhai
Badot (121/5)	Thana	Jubbal-Kotkhai
Badrahana (125)	Pandli (Kotkhai)	Jubbal-Kotkhai
Badshal (27)	Dharada	Rohru
Bag (114)	Bag Dumehar	Jubbal-Kotkhai
Bag (165)	Mahasu	Jubbal-Kotkhai
Bagahar (65)	Bagahar	Jubbal-Kotkhai
Bagayan Jubbar (55)	Kyarvi	Jubbal-Kotkhai
Bagen (43)	Kalbog	Jubbal-Kotkhai
Baghi (3)	Baghi (Adhiyala)	Jubbal-Kotkhai
Bagra -I (168)	Gumma	Jubbal-Kotkhai
Bagra-II (142)	Gumma	Jubbal-Kotkhai
Bairli (68/2)	Dhar	Jubbal-Kotkhai
Bajoha (81)	Tharola	Jubbal-Kotkhai
Bakhhol (177)	Bakhhol	Jubbal-Kotkhai
Bakhral (12)	Gumma	Jubbal-Kotkhai
Baknawal (130)	Purag	Jubbal-Kotkhai
Banahal (33)	Janol (Ramnagar)	Jubbal-Kotkhai
Banata (55/3)	Nakradi	Jubbal-Kotkhai
Bandli (155)	Halaila (Premnagar)	Jubbal-Kotkhai
Banogra (176)	Bakhhol	Jubbal-Kotkhai
Baramu (172)	Bakhhol	Jubbal-Kotkhai

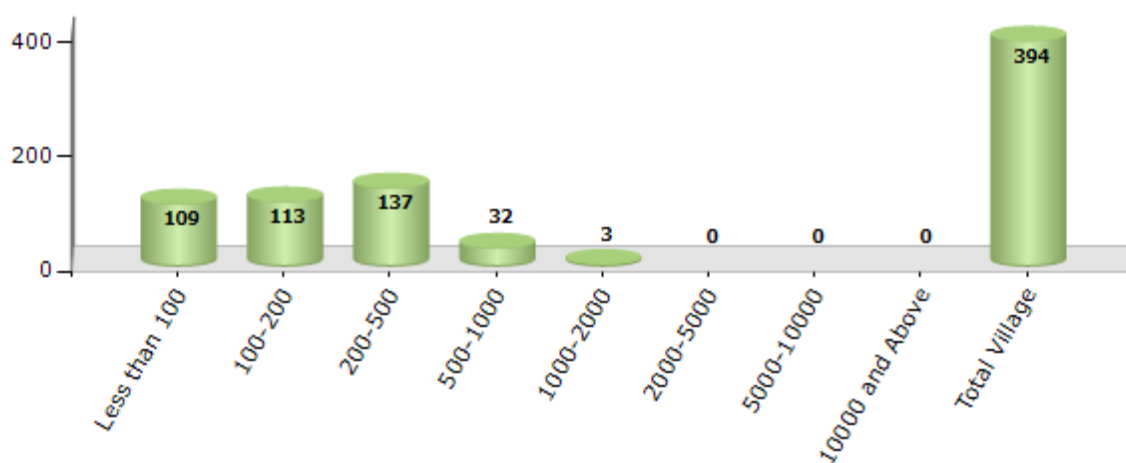
Contd....

## Demographics

### Number of Villages by Population Size - 2011

Less than 100	100-200	200-500	500-1000	1000-2000	2000-5000	5000-10000	10000 and Above	Total Village
109	113	137	32	3	0	0	0	394

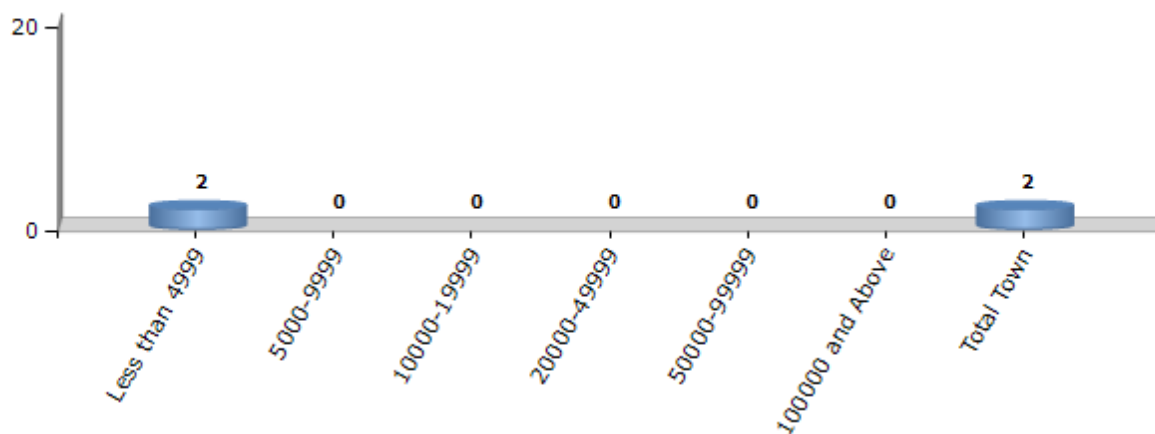
Number of Villages by Population Size - 2011



### Number of Towns by Population Size - 2011

Less than 4999	5000-9999	10000-19999	20000-49999	50000-99999	100000 and Above	Total Town
2	0	0	0	0	0	2

Number of Towns by Population Size - 2011

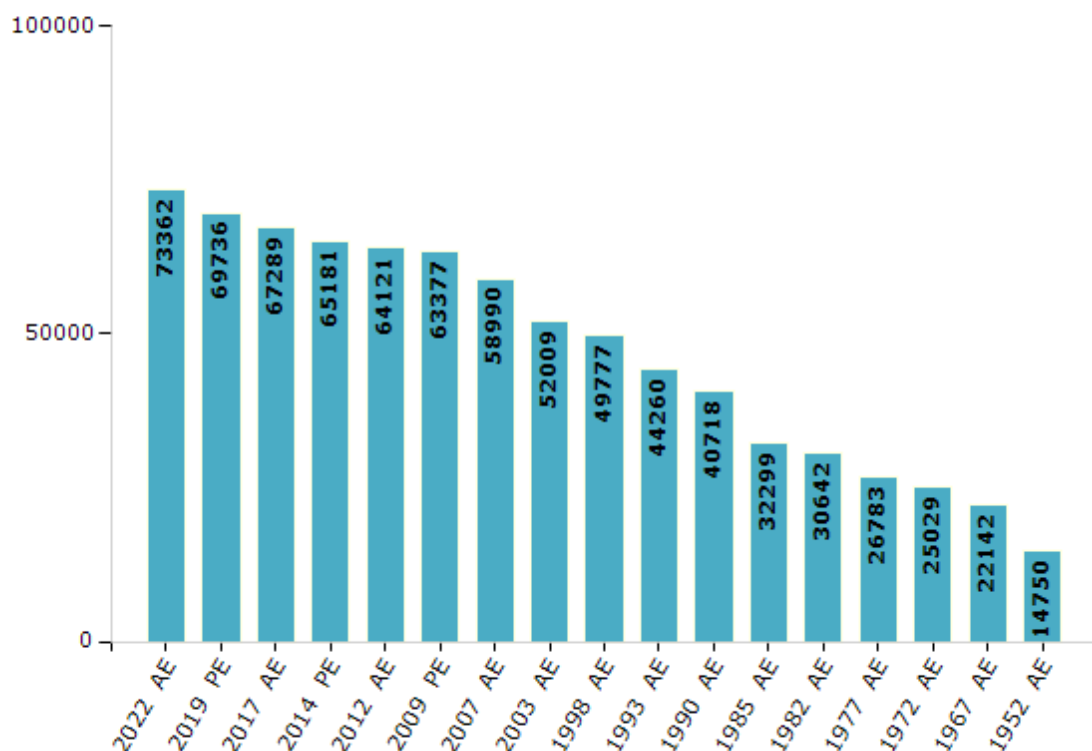


## Electoral Features

### Electors by Male & Female

Year	Male	Female	Others	Total	Year	Male	Female	Others	Total
2022 AE	36468	36894	0	73362	1998 AE	25238	24539	-	49777
2019 PE	34833	34903	0	69736	1993 AE	22230	22030	-	44260
2017 AE	33636	33653	0	67289	1990 AE	20331	20387	-	40718
2014 PE	32839	32342	0	65181	1985 AE	15926	16373	-	32299
2012 AE	32375	31746	0	64121	1982 AE	15150	15492	-	30642
2009 PE	31987	31390	-	63377	1977 AE	13067	13716	-	26783
2007 AE	29607	29383	-	58990	1972 AE	12351	12678	-	25029
2004 PE	-	-	-	-	1967 AE	-	-	-	22142
2003 AE	26149	25860	-	52009	1952 AE	-	-	-	14750
1999 PE	-	-	-	-					

Number of Electors



Note : AE : Assembly Election, PE : Assembly Segment of Parliamentary Election

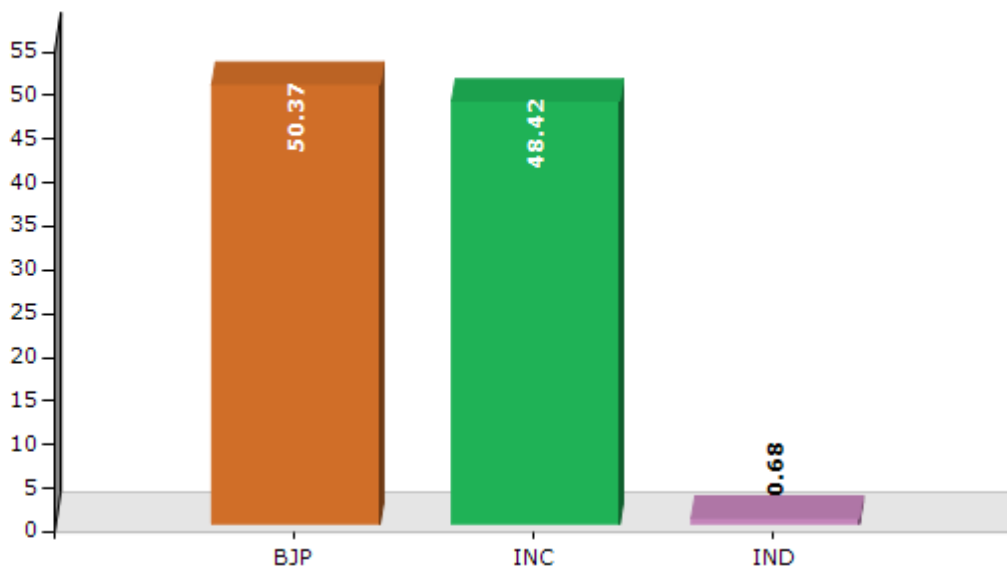


## Historical Summary Election Results

### Summary Result of Assembly Election - 2017

Candidate Name	Party	Votes	Votes %
Narinder Bragta	BJP	27466	50.37
Rohit Thakur	INC	26404	48.42
Lokinder Jhouta	IND	370	0.68
	NOTA	289	0.53

Votes Percentage of Top Parties - 2017



## Polling Station Level Election Results

### Number and Name of Polling Stations (PS) (2022)

Number of Polling Stations	Name of Polling Stations	Number of Polling Stations	Name of Polling Stations
1	Ratnari	22	Gumma
2	Bakhrala	23	Bakhol
3	Adaihla	24	Pohal
4	Baghal	25	Mahsu
5	Ghalaya	26	Sehdoli
6	Govindpur	27	Shawala
7	Rajtari 1	28	Bag
8	Rajtari 2	29	Bedar
9	Khalana	30	Dhangavi
10	Nagan	31	Chhol
11	Pujeli	32	Pandli
12	Deog	33	Gehar
13	Janol (Ramnagar)	34	Domehar
14	Chamera	35	Jalath
15	Kothi	36	Pujaili
16	Rukhla	37	Shilru
17	Ghunda	38	Purag
18	Himri	39	Chariyana
19	Jhangroli	40	Kayari
20	Kharki	41	Dakal
21	Hulli	42	Koti

Contd....

## Polling Station Level Election Results

### Polling Station-wise Votes Secured by Overall Top Five Parties in Jubbal-Kotkhai Assembly in Assembly Election (AE) under Shimla Parliamentary Constituency in Himachal Pradesh (2022)

Number of Polling Station	Winner - Rohit Thakur (INC)	Runner-up - Chetan Singh Bragta (BJP)	3rd - Vishal Shankta (CPI(M))	4th - Ram Pal (BSP)	5th - Shrikant Chauhan (AAP)	NOTA	Other	Total Votes Secured
36	107	179	2	4	0	2	1	295
37	72	183	3	1	0	1	1	261
38	230	221	291	1	2	2	1	748
39	36	87	35	0	0	1	0	159
40	225	339	35	2	0	1	0	602
41	139	302	9	0	1	0	0	451
42	153	273	22	0	1	1	0	450
43	76	141	6	1	0	0	0	224
44	157	473	45	4	1	4	1	685
45	63	209	28	0	1	0	0	301
46	96	169	5	0	0	0	0	270
47	90	384	3	1	0	4	0	482
48	44	78	6	0	1	0	0	129
49	371	284	5	4	0	3	0	667
50	192	208	2	0	0	2	0	404
51	87	237	5	3	0	2	0	334
52	131	478	10	0	0	0	5	624
53	90	235	8	1	0	2	1	337
54	85	305	13	1	1	1	0	406
55	54	156	5	0	1	0	0	216
56	123	338	7	0	1	8	0	477
57	262	400	27	2	1	5	0	697
58	415	357	14	3	0	2	0	791
59	418	270	4	5	0	4	1	702
60	230	180	1	1	2	1	0	415
61	314	226	7	3	1	0	0	551
62	299	205	1	2	3	0	1	511
63	331	178	5	4	6	0	2	526
64	221	165	2	8	1	3	0	400
65	282	180	2	3	0	2	0	469
66	456	178	5	3	3	5	0	650
67	413	184	2	2	0	0	0	601
68	306	115	4	3	1	2	1	432
69	242	108	5	0	0	1	0	356
70	192	92	1	1	0	1	0	287

Contd....

## Polling Station Level Election Results

### Winner, Runner-up and 3rd Party Position & Winning Margin According to Polling Stations in Jubbal-Kotkhai Assembly in Assembly Election (AE) under Shimla Parliamentary Constituency in Himachal Pradesh (2022)

Polling Station Number	Winner Party	Winner Votes (%)	Runner-up Party	Runner-up Votes (%)	Winning Margin Votes (%)	Third Party	Third Party Votes (%)	Other Votes (%)
71	INC	408 (72.86)	BJP	144 (25.71)	264 (47.15)	BSP	5 (0.89)	3 (0.54)
72	INC	276 (61.06)	BJP	164 (36.28)	112 (24.78)	CPI(M)	4 (0.88)	8 (1.77)
73	INC	218 (68.77)	BJP	90 (28.39)	128 (40.38)	BSP	3 (0.95)	6 (1.89)
74	INC	356 (77.56)	BJP	92 (20.04)	264 (57.52)	CPI(M)	10 (2.18)	1 (0.22)
75	INC	186 (57.06)	BJP	135 (41.41)	51 (15.65)	CPI(M)	5 (1.53)	0 (0)
76	INC	418 (62.3)	BJP	241 (35.92)	177 (26.38)	BSP	4 (0.6)	8 (1.19)
77	INC	327 (52.91)	BJP	282 (45.63)	45 (7.28)	CPI(M)	5 (0.81)	4 (0.65)
78	INC	184 (62.8)	BJP	101 (34.47)	83 (28.33)	CPI(M)	8 (2.73)	0 (0)
79	INC	163 (59.06)	BJP	100 (36.23)	63 (22.83)	CPI(M)	8 (2.9)	5 (1.81)
80	BJP	286 (50.09)	INC	280 (49.04)	6 (1.05)	CPI(M)	2 (0.35)	3 (0.53)
81	INC	252 (55.38)	BJP	192 (42.2)	60 (13.18)	BSP	6 (1.32)	5 (1.1)
82	INC	355 (62.61)	BJP	197 (34.74)	158 (27.87)	CPI(M)	8 (1.41)	7 (1.23)
83	INC	566 (69.88)	BJP	226 (27.9)	340 (41.98)	CPI(M)	11 (1.36)	7 (0.86)
84	INC	216 (64.29)	BJP	109 (32.44)	107 (31.85)	CPI(M)	6 (1.79)	5 (1.49)
85	INC	172 (75.77)	BJP	47 (20.7)	125 (55.07)	CPI(M)	7 (3.08)	1 (0.44)
86	INC	324 (93.1)	BJP	22 (6.32)	302 (86.78)	CPI(M)	1 (0.29)	1 (0.29)
87	INC	388 (62.58)	BJP	213 (34.35)	175 (28.23)	CPI(M)	17 (2.74)	2 (0.32)
88	INC	227 (69.63)	BJP	95 (29.14)	132 (40.49)	CPI(M)	4 (1.23)	0 (0)
89	INC	260 (66.5)	BJP	123 (31.46)	137 (35.04)	CPI(M)	6 (1.53)	2 (0.51)
90	INC	324 (70.28)	BJP	131 (28.42)	193 (41.86)	BSP	5 (1.08)	1 (0.22)
91	INC	494 (66.13)	BJP	246 (32.93)	248 (33.2)	BSP	3 (0.4)	4 (0.54)
92	INC	161 (78.16)	BJP	41 (19.9)	120 (58.26)	CPI(M)	3 (1.46)	1 (0.49)
93	INC	273 (55.6)	BJP	204 (41.55)	69 (14.05)	CPI(M)	7 (1.43)	7 (1.43)
94	INC	147 (62.03)	BJP	84 (35.44)	63 (26.59)	CPI(M)	6 (2.53)	0 (0)
95	INC	246 (56.68)	BJP	180 (41.47)	66 (15.21)	CPI(M)	3 (0.69)	5 (1.15)
96	INC	352 (62.86)	BJP	194 (34.64)	158 (28.22)	BSP	4 (0.71)	10 (1.79)
97	INC	233 (62.8)	BJP	127 (34.23)	106 (28.57)	CPI(M)	5 (1.35)	6 (1.62)
98	INC	257 (61.93)	BJP	145 (34.94)	112 (26.99)	CPI(M)	5 (1.2)	8 (1.93)
99	INC	324 (65.85)	BJP	159 (32.32)	165 (33.53)	CPI(M)	8 (1.63)	1 (0.2)
100	INC	571 (64.23)	BJP	287 (32.28)	284 (31.95)	CPI(M)	20 (2.25)	11 (1.24)
101	INC	334 (58.49)	BJP	225 (39.4)	109 (19.09)	BSP	5 (0.88)	7 (1.23)
102	INC	337 (65.18)	BJP	171 (33.08)	166 (32.1)	BSP	4 (0.77)	5 (0.97)
103	INC	214 (62.76)	BJP	117 (34.31)	97 (28.45)	BSP	3 (0.88)	7 (2.05)
104	INC	272 (59.26)	BJP	176 (38.34)	96 (20.92)	AAP	4 (0.87)	7 (1.53)
105	INC	326 (70.41)	BJP	126 (27.21)	200 (43.2)	CPI(M)	3 (0.65)	8 (1.73)

Contd....

## Socio-Economic Amenities - Rural

### Access to Education Facilities

Particulars	Number of Villages (% of Population)				
	Available	Not Available	If Not Available (Distance of Nearest Facility)		
			A	B	C
Govt. Primary School	254 (79)	140 (21)	117 (17)	18 (4)	2 (0)
Private Primary School	3 (3)	391 (97)	3 (1)	0 (0)	0 (0)
Govt. Middle School	139 (52)	255 (48)	196 (34)	46 (10)	4 (0)
Private Middle School	11 (5)	383 (95)	3 (1)	1 (0)	0 (0)
Govt. Secondary School	78 (33)	316 (67)	208 (43)	92 (21)	14 (3)
Private Secondary School	4 (3)	390 (97)	1 (0)	0 (0)	0 (0)
Govt. Senior Secondary School	43 (21)	351 (79)	200 (42)	109 (28)	34 (8)
Private Senior Secondary School	5 (4)	389 (96)	2 (1)	1 (0)	3 (1)
Govt. Arts and Science Degree College	1 (2)	393 (98)	12 (3)	25 (9)	204 (58)
Private Arts and Science Degree College	1 (0)	393 (100)	13 (2)	51 (8)	87 (18)
Govt. Engineering College	0 (0)	394 (100)	3 (1)	5 (2)	42 (12)
Private Engineering College	0 (0)	394 (100)	0 (0)	3 (0)	341 (84)
Govt. Medicine College	0 (0)	394 (100)	1 (0)	2 (1)	391 (99)
Private Medicine College	0 (0)	394 (100)	0 (0)	0 (0)	0 (0)
Govt. Management Institute	0 (0)	394 (100)	1 (0)	3 (1)	387 (96)
Private Management Institute	0 (0)	394 (100)	0 (0)	0 (0)	3 (3)
Govt. Polytechnic	0 (0)	394 (100)	2 (0)	5 (2)	386 (98)
Private Polytechnic	0 (0)	394 (100)	0 (0)	0 (0)	1 (0)
Govt. Vocational Training School/ITI	0 (0)	394 (100)	17 (4)	34 (10)	343 (86)
Private Vocational Training School/ITI	0 (0)	394 (100)	0 (0)	0 (0)	0 (0)
Govt. Non Formal Training Centre	0 (0)	394 (100)	14 (4)	29 (8)	324 (79)
Private Non Formal Training Centre	0 (0)	394 (100)	0 (0)	0 (0)	27 (9)
Govt. School For Disabled	0 (0)	394 (100)	0 (0)	0 (0)	394 (100)
Private School For Disabled	0 (0)	394 (100)	0 (0)	0 (0)	0 (0)
Government Others	1 (0)	393 (100)	0 (0)	0 (0)	16 (8)
Private Others	0 (0)	394 (100)	0 (0)	0 (0)	0 (0)

Note : Distance A : Less than 5 km; B : Between 5-10 km; C : 10+ km.; Source : Data Analysis is based on 2011 Census.

## DISCLAIMER

The Terms of Use and Disclaimer of Datanet India Private Limited (hereinafter referred to as "Datanet") for use of this analysis report of **Jubbal-Kotkhai Assembly Constituency (Jubbal-Kotkhai Vidhan Sabha)** :-

1. **Assembly Factbook™** is a Registered Trade Mark owned by Datanet.
2. All the maps are sketched and graphical representation only and have not been drawn to the scale and also not to represent the actual geographical area or boundary of the unit.
3. The data for the aforesaid analysis is based on authentic sources and has been culled from the various publications of Census, CSO and NSSO for district and block level data, various central and state government departments, Central & State Elections Commissions and the concerned Returning Officers' releases, Electoral Rolls, Election results and allied publications, internal assessment, surveys, estimates and analysis. Therefore, certain adjustment of data at micro level may have been done to arrive closer to the macro data.
4. Data have been provided on an "As Is" and "As AVAILABLE" basis
5. The colours shown in the maps or diagram and charts of a particular party, alliance or AC are indicative and do not represent them.
6. This publication which includes maps, sheets, graphs and data would be the property under copyright of Datanet only. The user may use these for its internal study, analysis and research purposes. It's public display, re-selling or any commercial uses by the user are not allowed.
7. Datanet has taken due care and caution in compilation and processing of data and allied information, but does not guarantee the accuracy, adequacy or completeness of any information/analysis and will be not responsible for any errors or omissions or for the results obtained from the use of such information/analysis.
8. All the contents for the publication have been culled from various authentic sources and Datanet reasonably believes such sources to be reliable, but does not make any representations, express or implied as to the accuracy or fitness of use of such information. The information or contents of the information/analysis do not constitute advice and should not be relied upon in making (or refraining from making) any decision. Any reliance placed upon the information provided by Datanet is the sole responsibility and strictly at the user's risk.
9. In no event will Datanet be liable for any damages (including, without limitation, damages for loss of business projects, or loss of profits) arising in contract, tort or otherwise from the use of or inability to use any of its contents, or from any action taken (or refrained from being taken) as a result of using the analysis or any of its contents. Datanet its directors, owners, editors, officials, employees, distributor and agents or any associate will not be liable for any errors in the information contained or any consequences arising from the use of the contents of the provided information/analysis.
10. If any provision of these terms and conditions is held invalid or illegal or unenforceable for any reason by any court of competent jurisdiction, such provision shall be severed and the remainder of provisions of the terms and conditions shall continue in full force and effect as if the Term of Use had been executed with the invalid, illegal or unenforceable provision eliminated.
11. If there are any discrepancies in the information provided, please bring it to attention of Datanet for suitable rectification measures.



Buy Online This Complete Book At  
**Datanet India eBooks Store**

[www.indiastatpublications.com](http://www.indiastatpublications.com)

or go directly at

[http://www.indiastatpublications.com/  
Assembly\\_factbook/Himachal Pradesh/Shimla/ Jubbal-Kotkhai](http://www.indiastatpublications.com/Assembly_factbook/Himachal%20Pradesh/Shimla/Jubbal-Kotkhai)

 **indiastat**elections

ISBN : 978-93-5822-776-5



9 789358 227765