



Himachal Pradesh

Assembly Factbook™

Doon Assembly Constituency



Key Electoral Data of Doon
Assembly Constituency (Vidhan Sabha)

Himachal Pradesh
Assembly FactbookTM
Doon Assembly Constituency



Doon Vidhan Sabha

Editor & Director

Dr. R.K. Thukral

Research Editor

Dr. Shafeeq Rahman

Compiled, Researched and Published by Datanet India Pvt. Ltd.

D-100, 1st Floor,

Okhla Industrial Area, Phase-I,

New Delhi- 110020.

Ph.: 91-11- 43580781-84

Email : support@indiastatpublications.com

Website : www.indiastatelections.com

Online Book Store :

www.indiastatpublications.com

Report No. : AFB/HP-52-0125

ISBN : 978-93-5905-304-2

First Edition : January, 2018

Eighth Updated Edition : January, 2025

Price : Rs.11500/-

US\$ 310

© **Datanet India Pvt. Ltd.**

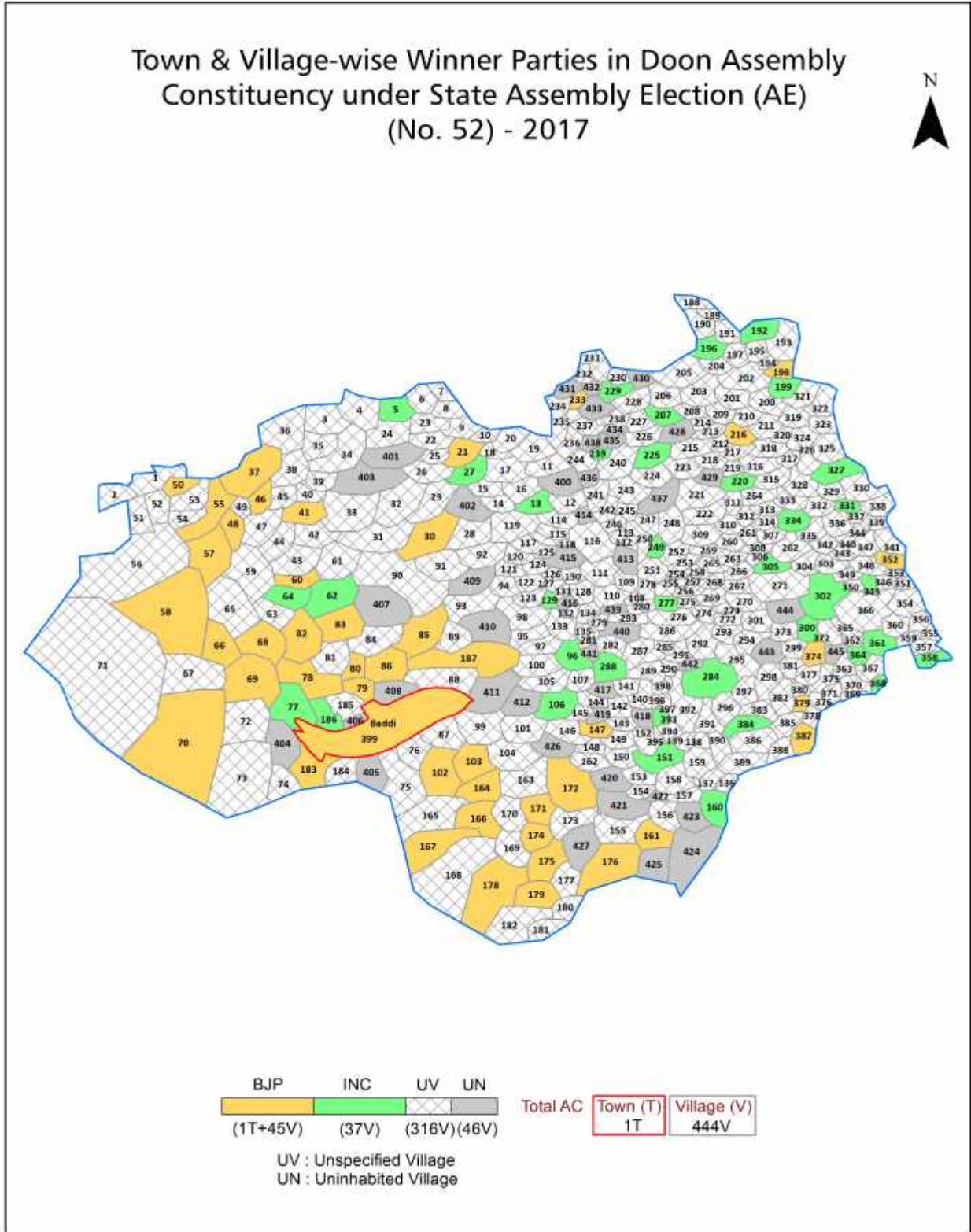
All rights reserved. No part of this book may be reproduced, stored in a retrieval system or transmitted in any form or by any means, mechanical photocopying, photographing, scanning, recording or otherwise without the prior written permission of the publisher. Please refer to Disclaimer at page no. 145 for the use of this publication.

Printed in India

Contents

No.	Particulars	Page No.
	Introduction	
1	Assembly Constituency - (Vidhan Sabha) at a Glance Features of Assembly as per Delimitation Commission of India (2008)	1-2
	Location and Political Maps	
2	Location Map Boundaries of Assembly Constituency - (Vidhan Sabha) in District Boundaries of Assembly Constituency under Parliamentary Constituency - (Lok Sabha) Town & Village-wise Winner Parties- 2024, 2022, 2019, 2017, 2014, 2012 and 2009	3-11
	Administrative Setup (2011)	
3	District Sub-district Towns Villages Inhabited Villages Uninhabited Villages Village Panchayat Intermediate Panchayat	12-31
	Demographics (2011)	
4	Population Households Rural/Urban Population Towns and Villages by Population Size Sex Ratio (Total & 0-6 Years) Religious Population Social Population Literacy Rate	32-33
	Electoral Features	
5	Important Dates of Last Elections Held Electors by Gender Service Electors Voters Voters Turnout Polling Stations & Average Number of Electors per Polling Station Electors by Age Group Present Elected Representatives	34-39
	Historical Summary Election Results	
6	Vote Share of Major Parties Winning Margin (Number & Percentage) Polarity of Parties Summary Result of Assembly Segment of Parliamentary Elections 2024, 2019, 2014, 2009, 2004 and 1999 Summary Result of Assembly Elections 2022, 2017, 2012, 2007, 2003, 1998, 1993, 1990, 1985, 1982, 1977, 1972 and 1967	40-61
	Polling Station Level Election Results	
7	Name and Number of Polling Station 2024, 2022, 2019, 2017, 2014, 2012 and 2009 Polling Station-wise Electors, Voters & Voters Turnout 2024, 2022, 2019, 2017, 2014, 2012 and 2009 Polling Station wise Elections Results 2024, 2022, 2019, 2017, 2014, 2012 and 2009	62-125
	Share of Assembly Constituency	
8	Share of Assembly Constituency - (Vidhan Sabha) in State, District and Parliamentary Constituency - (Lok Sabha)	126
	Socio-Economic Amenities (2011)	
9	Access to Administrative Units Agricultural, Manufacturing and Industrial Commodities Demographic Indicators Education Health & Manpower Drinking Water Supply Sanitation Entertainment and Recreations Infrastructure Power Food Allocation Distribution and Marketing of Agriculture Commodities Infrastructure Transport and Road Infrastructure Communication Banking and Financial Services Land Use Irrigation Source	128-142
10	Abbreviation & Sources	143-144
11	Disclaimer	145

Location & Political Map



Administrative Setup

List of Village Panchayat & Intermediate Panchayat (Block) Name - 2011

Village Name	Village Panchayat Name	Intermediate Panchayat Name
Abharni (415)	Sauri	Nalagarh
Aikhu (310)	Nalka	Dharampur
Akanwali (181)	Dhella	Nalagarh
Aleta (432)	Sauri	Nalagarh
Ambka (426)	Sauri	Nalagarh
Ambota (327)	Goela	Dharampur
Amru (396)	Bawasni	Nalagarh
Anji (395)	Badhalag	Dharampur
Anji (439)	Jadla	Dharampur
Arla (466)	Jadla	Dharampur
Auda Manjhari (501)	Bhaguri	Dharampur
Avared (321)	Nalka	Dharampur
Babhauri (269)	Badian	Dharampur
Baddi Sitalpur (204)	Haripur Sandholi	Nalagarh
Badhal (350)	Goela	Dharampur
Badhalag (401)	Badhalag	Dharampur
Badheri (275)	Badian	Dharampur
Badhol (442)	Jadla	Dharampur
Badhu (345)	Goela	Dharampur
Bagi (427)	Darwa	Dharampur
Bagi (475)	Nichli Ganguri	Dharampur
Bagi (492)	Jagjit Nagar	Dharampur
Baheli (402)	Badhalag	Dharampur
Bainthlu (317)	Nalka	Dharampur
Bajthana (349)	Goela	Dharampur
Balmu (221)	Patta Nali	Dharampur
Balota (347)	Goela	Dharampur
Balyana (202)	Barotiwala	Dharampur
Bamot (377)	Bughar Kanaitan	Dharampur

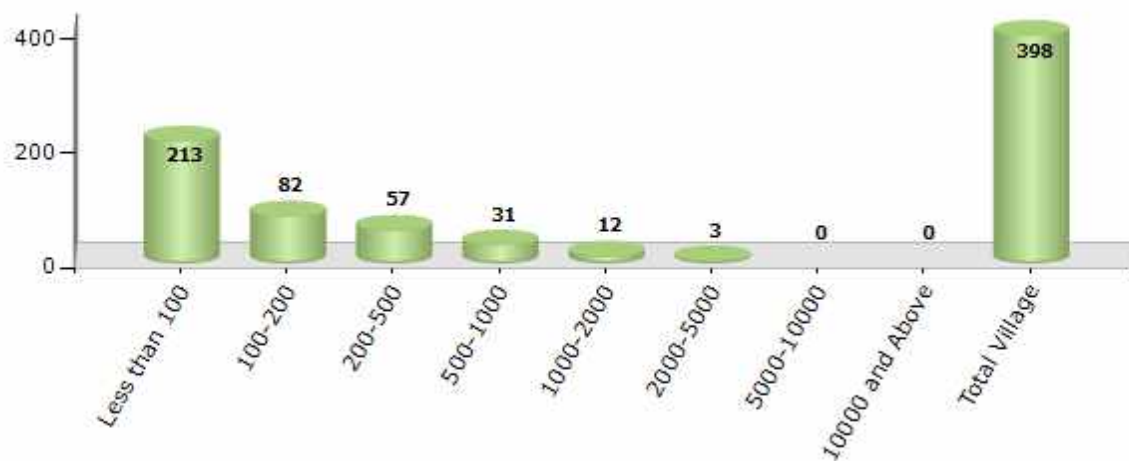
Contd....

Demographics

Number of Villages by Population Size - 2011

Less than 100	100-200	200-500	500-1000	1000-2000	2000-5000	5000-10000	10000 and Above	Total Village
213	82	57	31	12	3	0	0	398

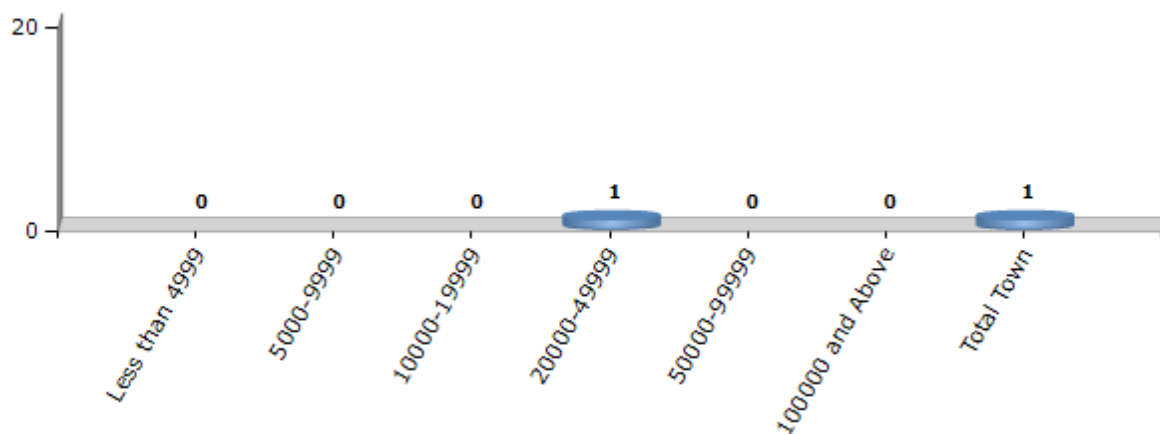
Number of Villages by Population Size - 2011



Number of Towns by Population Size - 2011

Less than 4999	5000-9999	10000-19999	20000-49999	50000-99999	100000 and Above	Total Town
0	0	0	1	0	0	1

Number of Towns by Population Size - 2011

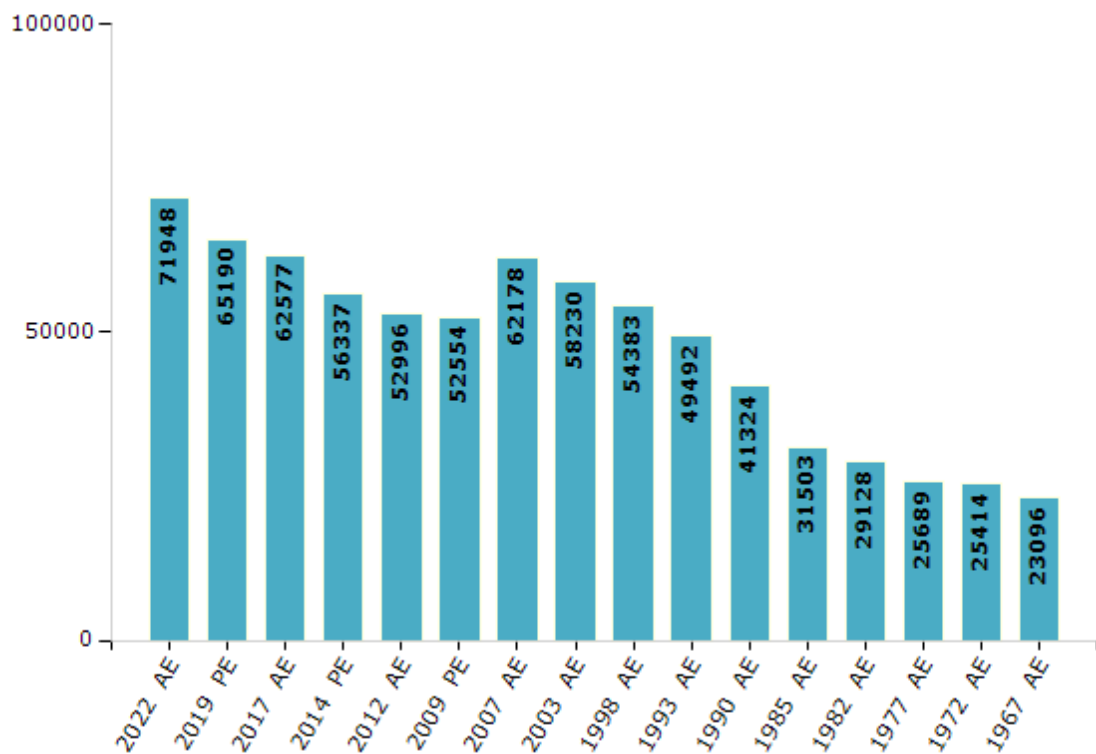


Electoral Features

Electors by Male & Female

Year	Male	Female	Others	Total	Year	Male	Female	Others	Total
2022 AE	37704	34242	2	71948	1998 AE	30352	24031	-	54383
2019 PE	34147	31042	1	65190	1993 AE	27830	21662	-	49492
2017 AE	32621	29955	1	62577	1990 AE	22174	19150	-	41324
2014 PE	29724	26613	0	56337	1985 AE	16420	15083	-	31503
2012 AE	28030	24966	0	52996	1982 AE	14788	14340	-	29128
2009 PE	27789	24765	-	52554	1977 AE	13056	12633	-	25689
2007 AE	32614	29564	-	62178	1972 AE	13126	12288	-	25414
2004 PE	-	-	-	-	1967 AE	-	-	-	23096
2003 AE	31102	27128	-	58230	1952 AE	-	-	-	-
1999 PE	-	-	-	-					

Number of Electors



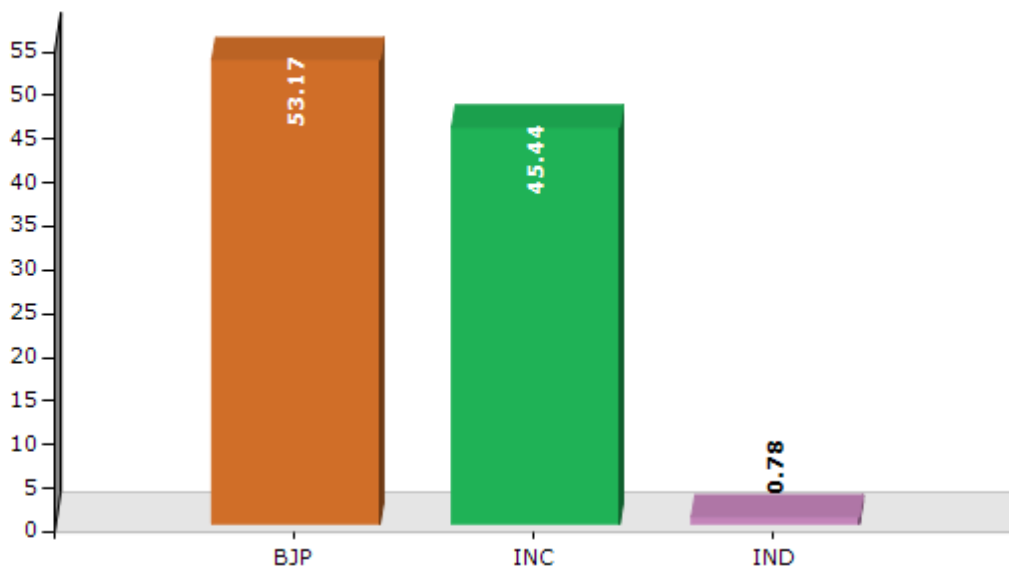
Note : AE : Assembly Election, PE : Assembly Segment of Parliamentary Election

Historical Summary Election Results

Summary Result of Assembly Election - 2017

Candidate Name	Party	Votes	Votes %
Paramjeet Singh	BJP	29701	53.17
Ram Kumar	INC	25382	45.44
Inder Singh Thakur	IND	436	0.78
	NOTA	345	0.62

Votes Percentage of Top Parties - 2017



Polling Station Level Election Results

Number and Name of Polling Stations (PS) (2022)

Number of Polling Stations	Name of Polling Stations	Number of Polling Stations	Name of Polling Stations
1	Dhakryana	22	Sai
2	Chamkari (Katal Brahmana)	23	Theda
3	Chandi	24	Raipur Jakholi
4	Borti Brahmana	25	Lodhi Majra 1
5	Dhayla	26	Lodhi Majra 2
6	Chyawani	27	Sauri
7	Badhalag	28	Kasla
8	Manesi	29	Jangal Gatiwala
9	Anji	30	Patta
10	Panjoa	31	Ghayan
11	Rampur	32	Bandh
12	Timli	33	Banalagi
13	Darwa	34	Baniara
14	Trangala	35	Jadla
15	Goyla	36	Arla
16	Kanjyara	37	Danwta
17	Hara Mehta	38	Kuthar 1
18	Serla	39	Kuthar 2
19	Gharer	40	Chanol
20	Talad Bassi	41	Nichla Palech
21	Bawasani	42	Jagjit Nagar

Contd....

Polling Station Level Election Results

Polling Station-wise Votes Secured by Overall Top Five Parties in Doon Assembly in Assembly Election (AE) under Shimla Parliamentary Constituency in Himachal Pradesh (2022)

Number of Polling Station	Winner - Ram Kumar (INC)	Runner-up - Paramjeet Singh Pammi (BJP)	3rd - Des Raj Chauhan (IND)	4th - Balwant Singh (RTRYDVBHMP)	5th - Swarn Singh Saini (AAP)	NOTA	Other	Total Votes Secured
36	266	221	0	0	6	0	0	493
37	299	181	0	2	4	0	0	486
38	383	158	8	2	2	0	4	557
39	350	251	3	3	3	2	0	612
40	208	265	5	18	3	1	3	503
41	230	109	4	9	3	3	0	358
42	266	209	2	7	3	0	0	487
43	211	175	2	3	14	4	0	409
44	529	235	11	44	1	1	3	824
45	151	144	75	3	1	2	2	378
46	286	136	22	105	1	2	2	554
47	254	65	74	5	3	4	1	406
48	171	75	10	3	7	2	25	293
49	230	275	78	16	4	0	0	603
50	123	95	6	4	2	1	1	232
51	140	106	20	2	2	1	1	272
52	227	66	126	7	0	3	4	433
53	484	523	5	11	2	1	4	1030
54	430	446	30	37	3	5	6	957
55	288	345	11	10	2	0	4	660
56	366	253	5	5	5	1	6	641
57	159	252	1	0	1	0	2	415
58	383	357	4	1	4	2	6	757
59	481	238	7	10	5	3	1	745
60	260	84	0	32	9	2	2	389
61	258	293	11	8	8	2	1	581
62	324	255	7	13	19	3	4	625
63	302	211	5	6	25	1	10	560
64	457	424	7	47	7	4	5	951
65	445	379	3	87	8	1	2	925
66	405	237	5	12	39	0	3	701
67	314	292	5	37	1	1	0	650
68	306	560	6	3	3	4	2	884
69	108	326	2	0	0	0	0	436
70	260	409	2	1	1	1	0	674

Contd....

Polling Station Level Election Results

Winner, Runner-up and 3rd Party Position & Winning Margin According to Polling Stations in Doon Assembly in Assembly Election (AE) under Shimla Parliamentary Constituency in Himachal Pradesh (2022)

Polling Station Number	Winner Party	Winner Votes (%)	Runner-up Party	Runner-up Votes (%)	Winning Margin Votes (%)	Third Party	Third Party Votes (%)	Other Votes (%)
71	INC	337 (55.16)	BJP	269 (44.03)	68 (11.13)	AAP	4 (0.65)	1 (0.16)
72	BJP	504 (56.25)	INC	377 (42.08)	127 (14.17)	AAP	10 (1.12)	5 (0.56)
73	INC	987 (84.65)	BJP	164 (14.07)	823 (70.58)	RTRYDVBHMP	5 (0.43)	10 (0.86)
74	INC	514 (75.59)	BJP	154 (22.65)	360 (52.94)	BSP	4 (0.59)	8 (1.18)
75	BJP	525 (51.47)	INC	471 (46.18)	54 (5.29)	AAP	10 (0.98)	14 (1.37)
76	BJP	312 (40.84)	INC	283 (37.04)	29 (3.8)	AAP	163 (21.34)	6 (0.79)
77	BJP	303 (50.75)	INC	270 (45.23)	33 (5.52)	AAP	7 (1.17)	17 (2.85)
78	BJP	258 (49.24)	INC	247 (47.14)	11 (2.1)	BSP	5 (0.95)	14 (2.67)
79	BJP	573 (49.18)	INC	567 (48.67)	6 (0.51)	RTRYDVBHMP	9 (0.77)	16 (1.37)
80	INC	461 (68.09)	BJP	205 (30.28)	256 (37.81)	BSP	3 (0.44)	8 (1.18)
81	BJP	162 (59.34)	INC	109 (39.93)	53 (19.41)	IND (DRC)	1 (0.37)	1 (0.37)
82	BJP	303 (50.75)	INC	280 (46.9)	23 (3.85)	BSP	6 (1.01)	8 (1.34)
83	INC	769 (77.29)	BJP	210 (21.11)	559 (56.18)	IND (DRC)	6 (0.6)	10 (1.01)
84	INC	507 (54.52)	BJP	396 (42.58)	111 (11.94)	AAP	9 (0.97)	18 (1.94)
85	BJP	444 (50.57)	INC	413 (47.04)	31 (3.53)	AAP	8 (0.91)	13 (1.48)
86	BJP	456 (49.14)	INC	435 (46.88)	21 (2.26)	RTRYDVBHMP	14 (1.51)	23 (2.48)
87	INC	536 (58.2)	BJP	309 (33.55)	227 (24.65)	IND (DRC)	54 (5.86)	22 (2.39)
88	BJP	403 (48.5)	INC	401 (48.26)	2 (0.24)	IND (DRC)	12 (1.44)	15 (1.81)
89	INC	523 (56.72)	BJP	372 (40.35)	151 (16.37)	IND (DRC)	12 (1.3)	15 (1.63)
90	BJP	343 (48.31)	INC	329 (46.34)	14 (1.97)	IND (DRC)	18 (2.54)	20 (2.82)
91	INC	427 (52.26)	BJP	326 (39.9)	101 (12.36)	IND (DRC)	43 (5.26)	21 (2.57)
92	INC	434 (50.17)	BJP	315 (36.42)	119 (13.75)	IND (DRC)	82 (9.48)	34 (3.93)
93	INC	222 (46.74)	BJP	202 (42.53)	20 (4.21)	IND (DRC)	26 (5.47)	25 (5.26)
94	INC	200 (51.41)	BJP	156 (40.1)	44 (11.31)	IND (DRC)	23 (5.91)	10 (2.57)
95	INC	456 (45.15)	BJP	396 (39.21)	60 (5.94)	IND (DRC)	119 (11.78)	39 (3.86)
96	BJP	346 (38.79)	INC	296 (33.18)	50 (5.61)	IND (DRC)	219 (24.55)	31 (3.48)
97	BJP	218 (54.77)	INC	158 (39.7)	60 (15.07)	IND (DRC)	12 (3.02)	10 (2.51)
98	IND (DRC)	322 (36.63)	INC	309 (35.15)	13 (1.48)	BJP	229 (26.05)	19 (2.16)
Total Doon AC	INC	31630 (51.85)	BJP	24931 (40.87)	6699 (10.98)	IND (DRC)	1871 (3.07)	2571 (4.21)

Note : IND - DRC : Des Raj Chauhan

Socio-Economic Amenities - Rural

Access to Education Facilities

Particulars	Number of Villages (% of Population)				
	Available	Not Available	If Not Available (Distance of Nearest Facility)		
			A	B	C
Govt. Primary School	128 (66)	270 (34)	246 (30)	19 (2)	0 (0)
Private Primary School	13 (15)	385 (85)	1 (0)	0 (0)	0 (0)
Govt. Middle School	47 (32)	351 (68)	280 (56)	60 (7)	3 (0)
Private Middle School	9 (9)	389 (91)	4 (2)	0 (0)	0 (0)
Govt. Secondary School	19 (14)	379 (86)	235 (63)	132 (18)	5 (1)
Private Secondary School	8 (9)	390 (91)	4 (2)	0 (0)	0 (0)
Govt. Senior Secondary School	12 (10)	386 (90)	180 (56)	149 (23)	51 (7)
Private Senior Secondary School	7 (9)	391 (91)	2 (1)	0 (0)	2 (2)
Govt. Arts and Science Degree College	0 (0)	398 (100)	2 (2)	16 (13)	294 (72)
Private Arts and Science Degree College	0 (0)	398 (100)	3 (1)	12 (2)	71 (9)
Govt. Engineering College	0 (0)	398 (100)	0 (0)	1 (0)	31 (7)
Private Engineering College	0 (0)	398 (100)	18 (11)	41 (32)	307 (50)
Govt. Medicine College	0 (0)	398 (100)	0 (0)	3 (1)	218 (31)
Private Medicine College	0 (0)	398 (100)	19 (13)	43 (33)	115 (21)
Govt. Management Institute	0 (0)	398 (100)	3 (1)	8 (3)	116 (18)
Private Management Institute	0 (0)	398 (100)	16 (11)	39 (30)	216 (37)
Govt. Polytechnic	0 (0)	398 (100)	1 (1)	14 (12)	243 (49)
Private Polytechnic	0 (0)	398 (100)	7 (6)	23 (17)	110 (15)
Govt. Vocational Training School/ITI	0 (0)	398 (100)	3 (1)	15 (12)	329 (71)
Private Vocational Training School/ITI	0 (0)	398 (100)	4 (2)	19 (9)	28 (5)
Govt. Non Formal Training Centre	0 (0)	398 (100)	0 (0)	11 (7)	278 (52)
Private Non Formal Training Centre	0 (0)	398 (100)	12 (9)	30 (22)	67 (10)
Govt. School For Disabled	0 (0)	398 (100)	0 (0)	0 (0)	396 (100)
Private School For Disabled	0 (0)	398 (100)	0 (0)	0 (0)	2 (0)
Government Others	1 (0)	397 (100)	0 (0)	0 (0)	1 (0)
Private Others	1 (0)	397 (100)	0 (0)	0 (0)	0 (0)

Note : Distance A : Less than 5 km; B : Between 5-10 km; C : 10+ km.; Source : Data Analysis is based on 2011 Census.

DISCLAIMER

The Terms of Use and Disclaimer of Datanet India Private Limited (hereinafter referred to as "Datanet") for use of this analysis report of **Doon Assembly Constituency (Doon Vidhan Sabha) :-**

1. **Assembly Factbook™** is a Registered Trade Mark owned by Datanet.
2. All the maps are sketched and graphical representation only and have not been drawn to the scale and also not to represent the actual geographical area or boundary of the unit.
3. The data for the aforesaid analysis is based on authentic sources and has been culled from the various publications of Census, CSO and NSSO for district and block level data, various central and state government departments, Central & State Elections Commissions and the concerned Returning Officers' releases, Electoral Rolls, Election results and allied publications, internal assessment, surveys, estimates and analysis. Therefore, certain adjustment of data at micro level may have been done to arrive closer to the macro data.
4. Data have been provided on an "As Is" and "As AVAILABLE" basis
5. The colours shown in the maps or diagram and charts of a particular party, alliance or AC are indicative and do not represent them.
6. This publication which includes maps, sheets, graphs and data would be the property under copyright of Datanet only. The user may use these for its internal study, analysis and research purposes. It's public display, re-selling or any commercial uses by the user are not allowed.
7. Datanet has taken due care and caution in compilation and processing of data and allied information, but does not guarantee the accuracy, adequacy or completeness of any information/analysis and will be not responsible for any errors or omissions or for the results obtained from the use of such information/analysis.
8. All the contents for the publication have been culled from various authentic sources and Datanet reasonably believes such sources to be reliable, but does not make any representations, express or implied as to the accuracy or fitness of use of such information. The information or contents of the information/analysis do not constitute advice and should not be relied upon in making (or refraining from making) any decision. Any reliance placed upon the information provided by Datanet is the sole responsibility and strictly at the user's risk.
9. In no event will Datanet be liable for any damages (including, without limitation, damages for loss of business projects, or loss of profits) arising in contract, tort or otherwise from the use of or inability to use any of its contents, or from any action taken (or refrained from being taken) as a result of using the analysis or any of its contents. Datanet its directors, owners, editors, officials, employees, distributor and agents or any associate will not be liable for any errors in the information contained or any consequences arising from the use of the contents of the provided information/analysis.
10. If any provision of these terms and conditions is held invalid or illegal or unenforceable for any reason by any court of competent jurisdiction, such provision shall be severed and the remainder of provisions of the terms and conditions shall continue in full force and effect as if the Term of Use had been executed with the invalid, illegal or unenforceable provision eliminated.
11. If there are any discrepancies in the information provided, please bring it to attention of Datanet for suitable rectification measures.

Buy Online This Complete Book At
Datanet India eBooks Store

www.indiastatpublications.com

or go directly at

[http://www.indiastatpublications.com/
Assembly_factbook/Himachal Pradesh/Shimla/ Doon](http://www.indiastatpublications.com/Assembly_factbook/Himachal%20Pradesh/Shimla/Doon)

 **indiastat**elections

ISBN : 978-93-5905-304-2



9 789359 105304 2