



Himachal Pradesh

# Assembly Factbook™

Chopal Assembly Constituency



Key Electoral Data of Chopal  
Assembly Constituency (Vidhan Sabha)

Himachal Pradesh  
**Assembly Factbook**<sup>TM</sup>  
Chopal Assembly Constituency



Chopal Vidhan Sabha

## **Editor & Director**

Dr. R.K. Thukral

## **Research Editor**

Dr. Shafeeq Rahman

## **Compiled, Researched and Published by Datanet India Pvt. Ltd.**

D-100, 1st Floor,

Okhla Industrial Area, Phase-I,

New Delhi- 110020.

Ph.: 91-11- 43580781-84

Email : support@indiastatpublications.com

Website : www.indiastatelections.com

## **Online Book Store :**

www.indiastatpublications.com

**Report No. :** AFB/HP-60-0125

**ISBN :** 978-93-5905-096-6

**First Edition :** January, 2018

**Eighth Updated Edition :** January, 2025

**Price :** Rs.11500/-

US\$ 310

© **Datanet India Pvt. Ltd.**

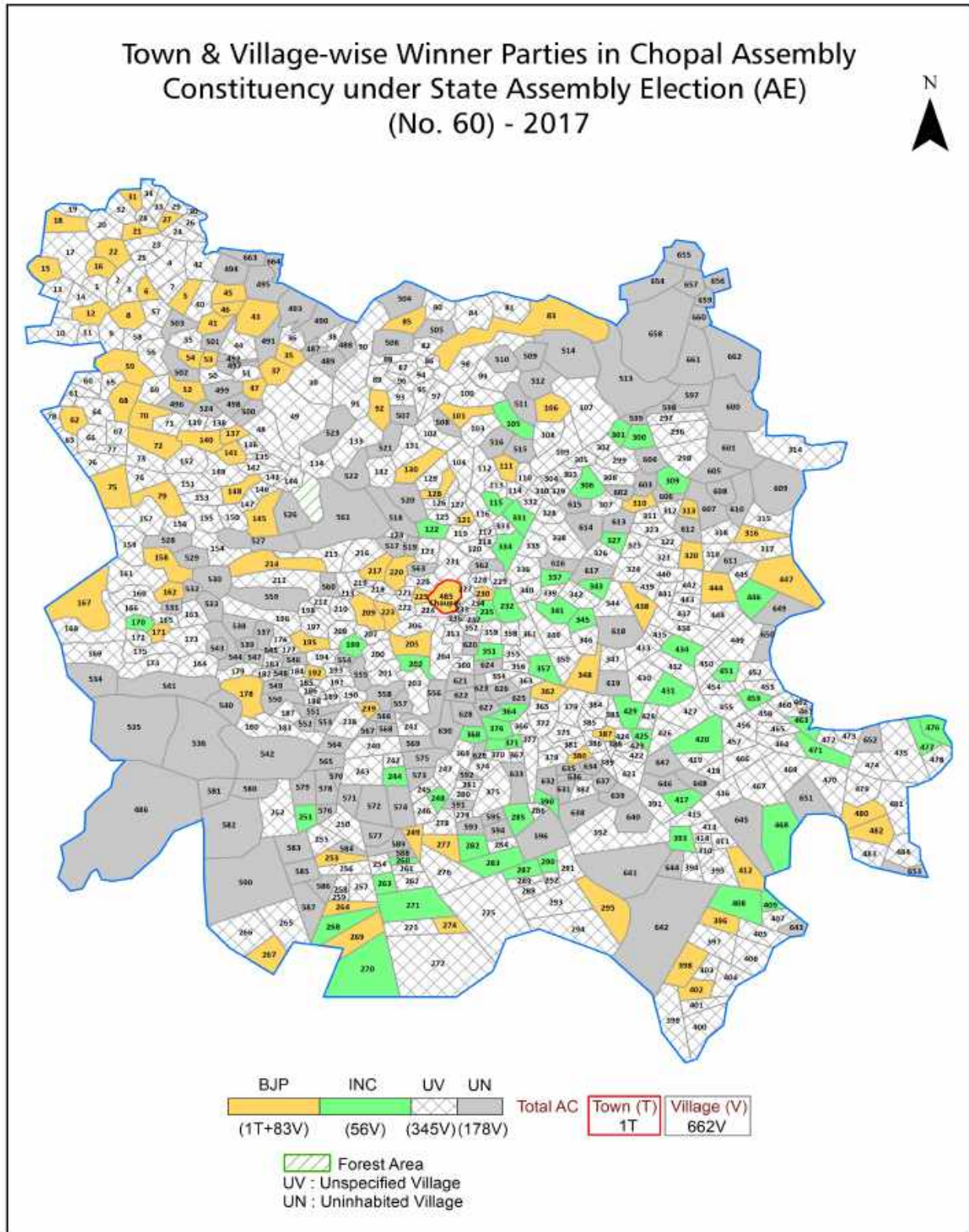
All rights reserved. No part of this book may be reproduced, stored in a retrieval system or transmitted in any form or by any means, mechanical photocopying, photographing, scanning, recording or otherwise without the prior written permission of the publisher. Please refer to Disclaimer at page no. 183 for the use of this publication.

Printed in India

# Contents

No.	Particulars	Page No.
	<b>Introduction</b>	
1	Assembly Constituency - (Vidhan Sabha) at a Glance   Features of Assembly as per Delimitation Commission of India (2008)	1-2
	<b>Location and Political Maps</b>	
2	Location Map   Boundaries of Assembly Constituency - (Vidhan Sabha) in District   Boundaries of Assembly Constituency under Parliamentary Constituency - (Lok Sabha)   Town & Village-wise Winner Parties- 2024, 2022, 2019, 2017, 2014, 2012 and 2009	3-11
	<b>Administrative Setup (2011)</b>	
3	District   Sub-district   Towns   Villages   Inhabited Villages   Uninhabited Villages   Village Panchayat   Intermediate Panchayat	12-37
	<b>Demographics (2011)</b>	
4	Population   Households   Rural/Urban Population   Towns and Villages by Population Size   Sex Ratio (Total & 0-6 Years)   Religious Population   Social Population   Literacy Rate	38-39
	<b>Electoral Features</b>	
5	Important Dates of Last Elections Held   Electors by Gender   Service Electors   Voters   Voters Turnout   Polling Stations & Average Number of Electors per Polling Station   Electors by Age Group   Present Elected Representatives	40-45
	<b>Historical Summary Election Results</b>	
6	Vote Share of Major Parties   Winning Margin (Number & Percentage)   Polarity of Parties   Summary Result of Assembly Segment of Parliamentary Elections 2024, 2019, 2014, 2009, 2004 and 1999   Summary Result of Assembly Elections 2022, 2017, 2012, 2007, 2003, 1998, 1993, 1990, 1985, 1982, 1977, 1972 and 1967	46-67
	<b>Polling Station Level Election Results</b>	
7	Name and Number of Polling Station 2024, 2022, 2019, 2017, 2014, 2012 and 2009   Polling Station-wise Electors, Voters & Voters Turnout 2024, 2022, 2019, 2017, 2014, 2012 and 2009   Polling Station wise Elections Results 2024, 2022, 2019, 2017, 2014, 2012 and 2009	68-163
	<b>Share of Assembly Constituency</b>	
8	Share of Assembly Constituency - (Vidhan Sabha) in State, District and Parliamentary Constituency - (Lok Sabha)	164
	<b>Socio-Economic Amenities (2011)</b>	
9	Access to Administrative Units   Agricultural, Manufacturing and Industrial Commodities   Demographic Indicators   Education   Health & Manpower   Drinking Water Supply   Sanitation   Entertainment and Recreations Infrastructure   Power   Food Allocation Distribution and Marketing of Agriculture Commodities Infrastructure   Transport and Road Infrastructure   Communication   Banking and Financial Services   Land Use   Irrigation Source	166-180
10	<b>Abbreviation &amp; Sources</b>	181-182
11	<b>Disclaimer</b>	183

Location & Political Map



## Administrative Setup

### List of Village Panchayat & Intermediate Panchayat (Block) Name - 2011

Village Name	Village Panchayat Name	Intermediate Panchayat Name
Ahnog (143)	Malat	Chaupal
Alashna (6)	Malat	Chaupal
Antraoli (125)	Khaddar	Chaupal
Anu (60)	Khagna	Chaupal
Arah (167)	Dhannat	Chaupal
Arnot (173)	Halaou	Chaupal
Auli (9)	Tharoch	Chaupal
Bag (160)	Manjholi (BP)	Chaupal
Bag (97)	Jodna	Chaupal
Bagah (2)	Matal	Chaupal
Bagain (92)	Bagain	Theog
Baghar (104)	Dhavas	Chaupal
Bagna (7)	Basadhar	Theog
Bagna (77)	Nerwa	Chaupal
Bagri (38)	Bagri	Theog
Bahal Khas (95)	Jawag Chhamrog	Chaupal
Bajah (152)	Tikkari (BP)	Chaupal
Bajroth (36)	Bamta	Chaupal
Bakhrna (36)	Bagri	Theog
Bal Ghar (33)	Balghar	Theog
Bal Pharach (124)	Dhavas	Chaupal
Bamnol (84)	Sari	Chaupal
Bamrar (49)	Chanju -Chopal	Chaupal
Bamta (31)	Bamta	Chaupal
Banah (151)	Kanda Banah (BP)	Chaupal
Banar (93)	Bagain	Theog
Banari (43)	Padgeya	Theog
Bandal (158)	Bandal Kafiah	Chaupal
Banea (19)	Kuthar	Theog

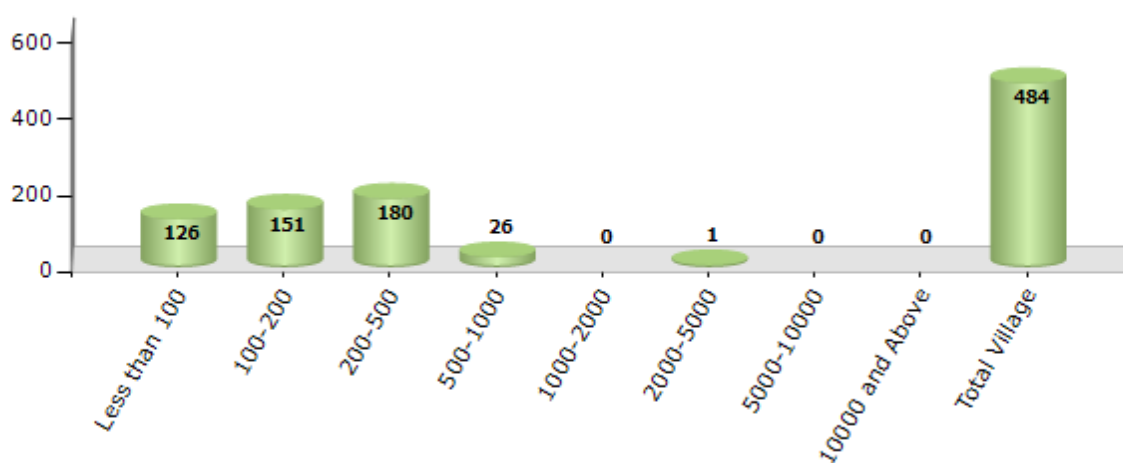
Contd....

## Demographics

### Number of Villages by Population Size - 2011

Less than 100	100-200	200-500	500-1000	1000-2000	2000-5000	5000-10000	10000 and Above	Total Village
126	151	180	26	0	1	0	0	484

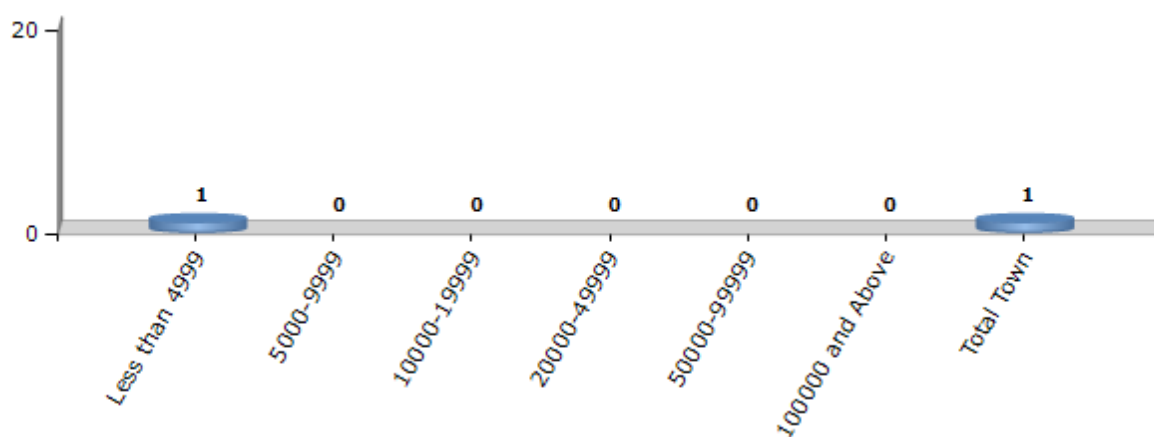
Number of Villages by Population Size - 2011



### Number of Towns by Population Size - 2011

Less than 4999	5000-9999	10000-19999	20000-49999	50000-99999	100000 and Above	Total Town
1	0	0	0	0	0	1

Number of Towns by Population Size - 2011

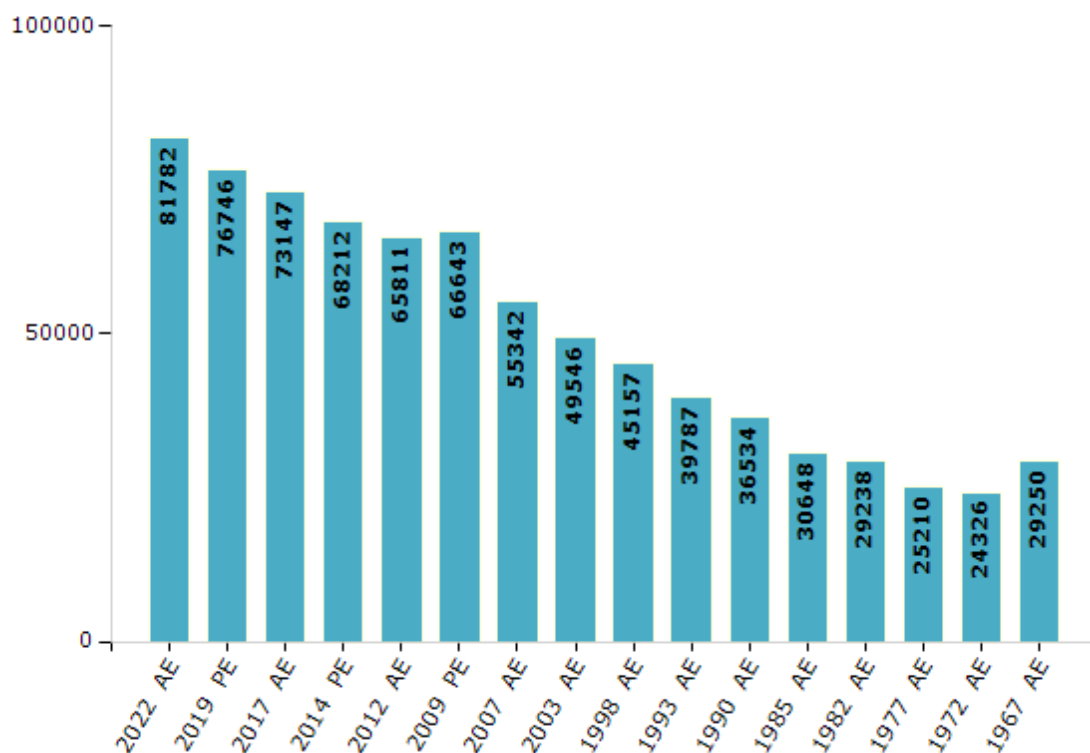


## Electoral Features

### Electors by Male & Female

Year	Male	Female	Others	Total	Year	Male	Female	Others	Total
2022 AE	42411	39371	0	81782	1998 AE	23368	21789	-	45157
2019 PE	39991	36755	0	76746	1993 AE	20670	19117	-	39787
2017 AE	38148	34999	0	73147	1990 AE	19014	17520	-	36534
2014 PE	35962	32250	0	68212	1985 AE	16042	14606	-	30648
2012 AE	34729	31082	0	65811	1982 AE	15405	13833	-	29238
2009 PE	34498	32145	-	66643	1977 AE	13450	11760	-	25210
2007 AE	28646	26696	-	55342	1972 AE	13080	11246	-	24326
2004 PE	-	-	-	-	1967 AE	-	-	-	29250
2003 AE	25593	23953	-	49546	1952 AE	-	-	-	-
1999 PE	-	-	-	-					

Number of Electors



Note : AE : Assembly Election, PE : Assembly Segment of Parliamentary Election

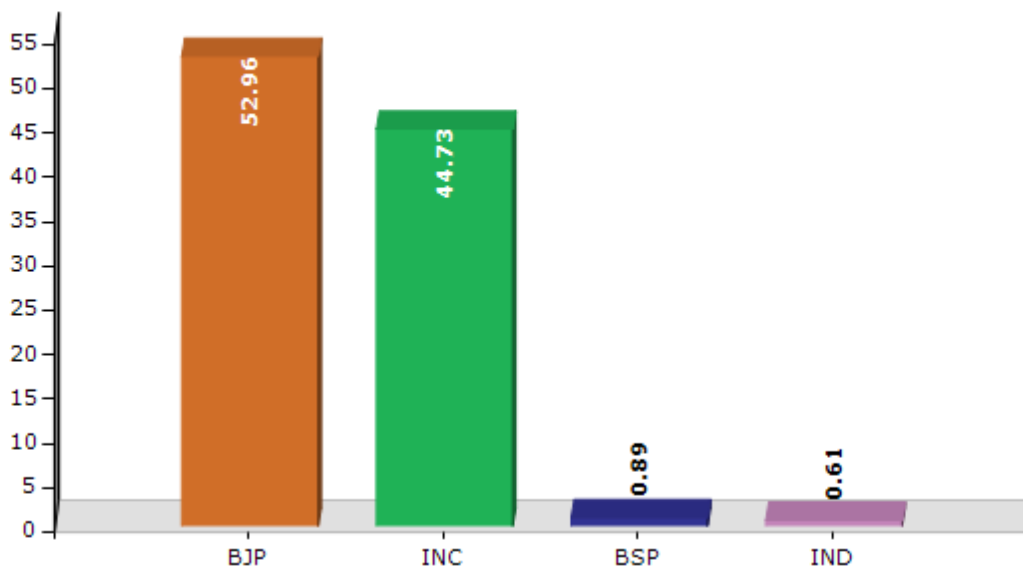


## Historical Summary Election Results

### Summary Result of Assembly Election - 2017

Candidate Name	Party	Votes	Votes %
Balbir Singh Verma	BJP	29537	52.96
Dr.Subhash Chand Manglate	INC	24950	44.73
Hari Chand	BSP	498	0.89
Hari Singh Panwar	IND	340	0.61
	NOTA	452	0.81

Votes Percentage of Top Parties - 2017



## Polling Station Level Election Results

### Number and Name of Polling Stations (PS) (2022)

Number of Polling Stations	Name of Polling Stations	Number of Polling Stations	Name of Polling Stations
1	Bagain	22	Pundar
2	Basa Bagain	23	Kuthar
3	Shaloha	24	Kishaur
4	Charain	25	Dhar
5	Tikkar	26	Chakhna
6	Ghoond	27	Tikkar
7	Tali	28	Bagna
8	Neri	29	Ghogh
9	Dhar Tarpunu	30	Chewna Badlawag.
10	Janahan	31	Nanahar
11	Dhar(Kalna)	32	Shapra
12	Deothi	33	Flowna
13	Shirguli	34	Jhina
14	Ghorna	35	Sari
15	Deha	36	Thundal
16	Mihana	37	Nawni
17	Tihana	38	Pulbahal
18	Balghar	39	Jorna
19	Bagri	40	Sarain
20	Darghot	41	Lingzar
21	Tarapur	42	Shilan

Contd....

## Polling Station Level Election Results

### Polling Station-wise Votes Secured by Overall Top Five Parties in Chopal Assembly in Assembly Election (AE) under Shimla Parliamentary Constituency in Himachal Pradesh (2022)

Number of Polling Station	Winner - Sh. Balbir Singh Verma (BJP)	Runner-up - Sh. Rajneesh Kimta (INC)	3rd - Dr.subhash Chand Manglate (IND)	4th - Sh. Ashok Kumar (IND)	5th - Sh.uday Singhta (AAP)	NOTA	Other	Total Votes Secured
36	369	211	67	1	1	3	0	652
37	231	244	98	5	3	3	3	587
38	140	235	21	1	3	2	1	403
39	347	273	49	2	3	5	5	684
40	273	305	78	1	2	7	4	670
41	328	160	43	3	1	3	1	539
42	308	265	166	0	2	8	7	756
43	138	63	144	3	1	6	4	359
44	282	260	139	2	4	8	5	700
45	282	193	206	5	1	5	4	696
46	131	22	28	0	0	0	4	185
47	236	330	58	3	2	2	2	633
48	118	154	3	0	1	0	1	277
49	73	164	1	3	3	0	0	244
50	86	131	5	0	0	3	0	225
51	153	313	36	4	3	1	1	511
52	119	281	32	1	4	4	1	442
53	121	214	34	1	2	0	0	372
54	139	380	18	3	1	0	1	542
55	98	259	11	1	1	2	0	372
56	130	91	9	0	2	1	1	234
57	257	233	20	2	3	2	3	520
58	89	250	20	1	2	2	2	366
59	113	274	7	1	2	1	2	400
60	200	173	109	3	3	0	3	491
61	193	70	40	1	0	0	0	304
62	294	221	82	1	2	4	3	607
63	59	200	21	0	0	0	0	280
64	226	160	92	0	0	1	1	480
65	432	206	32	1	0	2	1	674
66	132	188	32	3	2	1	0	358
67	139	36	12	0	0	3	2	192
68	237	382	53	5	0	2	4	683
69	66	199	41	0	2	1	2	311
70	83	94	55	0	0	0	0	232

Contd....

## Polling Station Level Election Results

### Winner, Runner-up and 3rd Party Position & Winning Margin According to Polling Stations in Chopal Assembly in Assembly Election (AE) under Shimla Parliamentary Constituency in Himachal Pradesh (2022)

Polling Station Number	Winner Party	Winner Votes (%)	Runner-up Party	Runner-up Votes (%)	Winning Margin Votes (%)	Third Party	Third Party Votes (%)	Other Votes (%)
71	BJP	180 (36.73)	INC	177 (36.12)	3 (0.61)	IND (DSCM)	116 (23.67)	17 (3.47)
72	BJP	138 (40.12)	IND (DSCM)	128 (37.21)	10 (2.91)	INC	69 (20.06)	9 (2.62)
73	BJP	54 (39.42)	INC	53 (38.69)	1 (0.73)	IND (DSCM)	27 (19.71)	3 (2.19)
74	INC	124 (44.13)	IND (DSCM)	75 (26.69)	49 (17.44)	BJP	73 (25.98)	9 (3.2)
75	INC	457 (54.4)	IND (DSCM)	190 (22.62)	267 (31.78)	BJP	165 (19.64)	28 (3.33)
76	INC	107 (44.4)	IND (DSCM)	70 (29.05)	37 (15.35)	BJP	53 (21.99)	11 (4.56)
77	BJP	178 (37.01)	INC	166 (34.51)	12 (2.5)	IND (DSCM)	119 (24.74)	18 (3.74)
78	IND (DSCM)	137 (38.27)	INC	123 (34.36)	14 (3.91)	BJP	88 (24.58)	10 (2.79)
79	INC	180 (57.32)	BJP	64 (20.38)	116 (36.94)	IND (DSCM)	61 (19.43)	9 (2.87)
80	INC	196 (42.42)	BJP	178 (38.53)	18 (3.89)	IND (DSCM)	72 (15.58)	16 (3.46)
81	BJP	133 (47.5)	INC	92 (32.86)	41 (14.64)	IND (DSCM)	51 (18.21)	4 (1.43)
82	BJP	205 (38.46)	IND (DSCM)	160 (30.02)	45 (8.44)	INC	155 (29.08)	13 (2.44)
83	BJP	165 (50.77)	INC	123 (37.85)	42 (12.92)	IND (DSCM)	32 (9.85)	5 (1.54)
84	BJP	169 (42.89)	INC	156 (39.59)	13 (3.3)	IND (DSCM)	55 (13.96)	14 (3.55)
85	BJP	293 (56.13)	INC	110 (21.07)	183 (35.06)	IND (DSCM)	102 (19.54)	17 (3.26)
86	IND (DSCM)	126 (56.5)	INC	47 (21.08)	79 (35.42)	BJP	39 (17.49)	11 (4.93)
87	BJP	64 (82.05)	IND (DSCM)	9 (11.54)	55 (70.51)	INC	2 (2.56)	3 (3.85)
88	IND (DSCM)	221 (42.42)	BJP	202 (38.77)	19 (3.65)	INC	78 (14.97)	20 (3.84)
89	BJP	211 (47.63)	IND (DSCM)	154 (34.76)	57 (12.87)	INC	53 (11.96)	25 (5.64)
90	BJP	173 (35.09)	IND (DSCM)	168 (34.08)	5 (1.01)	INC	141 (28.6)	11 (2.23)
91	IND (DSCM)	56 (46.28)	BJP	41 (33.88)	15 (12.4)	INC	23 (19.01)	1 (0.83)
92	IND (DSCM)	77 (41.4)	BJP	72 (38.71)	5 (2.69)	INC	33 (17.74)	4 (2.15)
93	BJP	214 (40.61)	INC	157 (29.79)	57 (10.82)	IND (DSCM)	145 (27.51)	11 (2.09)
94	IND (DSCM)	177 (45.74)	BJP	102 (26.36)	75 (19.38)	INC	88 (22.74)	20 (5.17)
95	IND (DSCM)	112 (38.89)	INC	94 (32.64)	18 (6.25)	BJP	78 (27.08)	4 (1.39)
96	IND (DSCM)	123 (43.31)	INC	100 (35.21)	23 (8.1)	BJP	49 (17.25)	12 (4.23)
97	IND (DSCM)	196 (41)	BJP	145 (30.33)	51 (10.67)	INC	118 (24.69)	19 (3.97)
98	BJP	139 (34.58)	IND (DSCM)	128 (31.84)	11 (2.74)	INC	115 (28.61)	20 (4.98)
99	INC	248 (50.41)	IND (DSCM)	131 (26.63)	117 (23.78)	BJP	94 (19.11)	19 (3.86)
100	INC	183 (36.09)	IND (DSCM)	167 (32.94)	16 (3.15)	BJP	146 (28.8)	11 (2.17)
101	IND (DSCM)	261 (50.58)	INC	120 (23.26)	141 (27.32)	BJP	116 (22.48)	19 (3.68)
102	BJP	160 (38.74)	IND (DSCM)	138 (33.41)	22 (5.33)	INC	90 (21.79)	25 (6.05)
103	IND (DSCM)	161 (58.97)	BJP	84 (30.77)	77 (28.2)	INC	18 (6.59)	10 (3.66)
104	IND (DSCM)	25 (42.37)	INC	16 (27.12)	9 (15.25)	BJP	14 (23.73)	4 (6.78)
105	INC	199 (37.2)	BJP	183 (34.21)	16 (2.99)	IND (DSCM)	138 (25.79)	15 (2.8)

Contd....

## Socio-Economic Amenities - Rural

### Access to Education Facilities

Particulars	Number of Villages (% of Population)				
	Available	Not Available	If Not Available (Distance of Nearest Facility)		
			A	B	C
Govt. Primary School	345 (85)	139 (15)	129 (14)	7 (1)	3 (0)
Private Primary School	2 (3)	482 (97)	0 (0)	0 (0)	0 (0)
Govt. Middle School	150 (47)	334 (53)	250 (41)	78 (12)	4 (0)
Private Middle School	3 (3)	481 (97)	1 (0)	1 (0)	0 (0)
Govt. Secondary School	70 (24)	414 (76)	210 (40)	168 (30)	35 (5)
Private Secondary School	1 (0)	483 (100)	0 (0)	1 (0)	0 (0)
Govt. Senior Secondary School	36 (15)	448 (85)	173 (35)	194 (34)	80 (15)
Private Senior Secondary School	1 (0)	483 (100)	0 (0)	0 (0)	1 (0)
Govt. Arts and Science Degree College	1 (2)	483 (98)	9 (2)	39 (7)	435 (89)
Private Arts and Science Degree College	0 (0)	484 (100)	0 (0)	0 (0)	0 (0)
Govt. Engineering College	0 (0)	484 (100)	0 (0)	0 (0)	7 (2)
Private Engineering College	0 (0)	484 (100)	0 (0)	0 (0)	477 (98)
Govt. Medicine College	0 (0)	484 (100)	0 (0)	0 (0)	484 (100)
Private Medicine College	0 (0)	484 (100)	0 (0)	0 (0)	0 (0)
Govt. Management Institute	0 (0)	484 (100)	0 (0)	1 (0)	483 (100)
Private Management Institute	0 (0)	484 (100)	0 (0)	0 (0)	0 (0)
Govt. Polytechnic	0 (0)	484 (100)	0 (0)	1 (0)	481 (99)
Private Polytechnic	0 (0)	484 (100)	0 (0)	0 (0)	2 (0)
Govt. Vocational Training School/ITI	0 (0)	484 (100)	7 (2)	19 (3)	457 (95)
Private Vocational Training School/ITI	0 (0)	484 (100)	0 (0)	0 (0)	1 (0)
Govt. Non Formal Training Centre	0 (0)	484 (100)	7 (2)	19 (3)	406 (87)
Private Non Formal Training Centre	0 (0)	484 (100)	2 (0)	10 (2)	40 (6)
Govt. School For Disabled	0 (0)	484 (100)	0 (0)	0 (0)	484 (100)
Private School For Disabled	0 (0)	484 (100)	0 (0)	0 (0)	0 (0)
Government Others	0 (0)	484 (100)	0 (0)	0 (0)	0 (0)
Private Others	0 (0)	484 (100)	0 (0)	0 (0)	0 (0)

Note : Distance A : Less than 5 km; B : Between 5-10 km; C : 10+ km.; Source : Data Analysis is based on 2011 Census.

## DISCLAIMER

The Terms of Use and Disclaimer of Datanet India Private Limited (hereinafter referred to as "Datanet") for use of this analysis report of **Chopal Assembly Constituency (Chopal Vidhan Sabha)** :-

1. **Assembly Factbook™** is a Registered Trade Mark owned by Datanet.
2. All the maps are sketched and graphical representation only and have not been drawn to the scale and also not to represent the actual geographical area or boundary of the unit.
3. The data for the aforesaid analysis is based on authentic sources and has been culled from the various publications of Census, CSO and NSSO for district and block level data, various central and state government departments, Central & State Elections Commissions and the concerned Returning Officers' releases, Electoral Rolls, Election results and allied publications, internal assessment, surveys, estimates and analysis. Therefore, certain adjustment of data at micro level may have been done to arrive closer to the macro data.
4. Data have been provided on an "As Is" and "As AVAILABLE" basis
5. The colours shown in the maps or diagram and charts of a particular party, alliance or AC are indicative and do not represent them.
6. This publication which includes maps, sheets, graphs and data would be the property under copyright of Datanet only. The user may use these for its internal study, analysis and research purposes. It's public display, re-selling or any commercial uses by the user are not allowed.
7. Datanet has taken due care and caution in compilation and processing of data and allied information, but does not guarantee the accuracy, adequacy or completeness of any information/analysis and will be not responsible for any errors or omissions or for the results obtained from the use of such information/analysis.
8. All the contents for the publication have been culled from various authentic sources and Datanet reasonably believes such sources to be reliable, but does not make any representations, express or implied as to the accuracy or fitness of use of such information. The information or contents of the information/analysis do not constitute advice and should not be relied upon in making (or refraining from making) any decision. Any reliance placed upon the information provided by Datanet is the sole responsibility and strictly at the user's risk.
9. In no event will Datanet be liable for any damages (including, without limitation, damages for loss of business projects, or loss of profits) arising in contract, tort or otherwise from the use of or inability to use any of its contents, or from any action taken (or refrained from being taken) as a result of using the analysis or any of its contents. Datanet its directors, owners, editors, officials, employees, distributor and agents or any associate will not be liable for any errors in the information contained or any consequences arising from the use of the contents of the provided information/analysis.
10. If any provision of these terms and conditions is held invalid or illegal or unenforceable for any reason by any court of competent jurisdiction, such provision shall be severed and the remainder of provisions of the terms and conditions shall continue in full force and effect as if the Term of Use had been executed with the invalid, illegal or unenforceable provision eliminated.
11. If there are any discrepancies in the information provided, please bring it to attention of Datanet for suitable rectification measures.

Buy Online This Complete Book At  
**Datanet India eBooks Store**

[www.indiastatpublications.com](http://www.indiastatpublications.com)

or go directly at

[http://www.indiastatpublications.com/  
Assembly\\_factbook/Himachal Pradesh/Shimla/ Chopal](http://www.indiastatpublications.com/Assembly_factbook/Himachal%20Pradesh/Shimla/Chopal)

 **indiastat**elections

ISBN : 978-93-5905-096-6



9 789359 105096