



Himachal Pradesh

Assembly Factbook™

Arki Assembly Constituency



Key Electoral Data of Arki
Assembly Constituency (Vidhan Sabha)

Himachal Pradesh
Assembly FactbookTM
Arki Assembly Constituency



Arki Vidhan Sabha

Editor & Director

Dr. R.K. Thukral

Research Editor

Dr. Shafeeq Rahman

Compiled, Researched and Published by Datanet India Pvt. Ltd.

D-100, 1st Floor,

Okhla Industrial Area, Phase-I,

New Delhi- 110020.

Ph.: 91-11- 43580781-84

Email : support@indiastatpublications.com

Website : www.indiastatelections.com

Online Book Store :

www.indiastatpublications.com

Report No. : AFB/HP-50-0125

ISBN : 978-93-5905-264-9

First Edition : January, 2018

Eighth Updated Edition : January, 2025

Price : Rs.11500/-

US\$ 310

© **Datanet India Pvt. Ltd.**

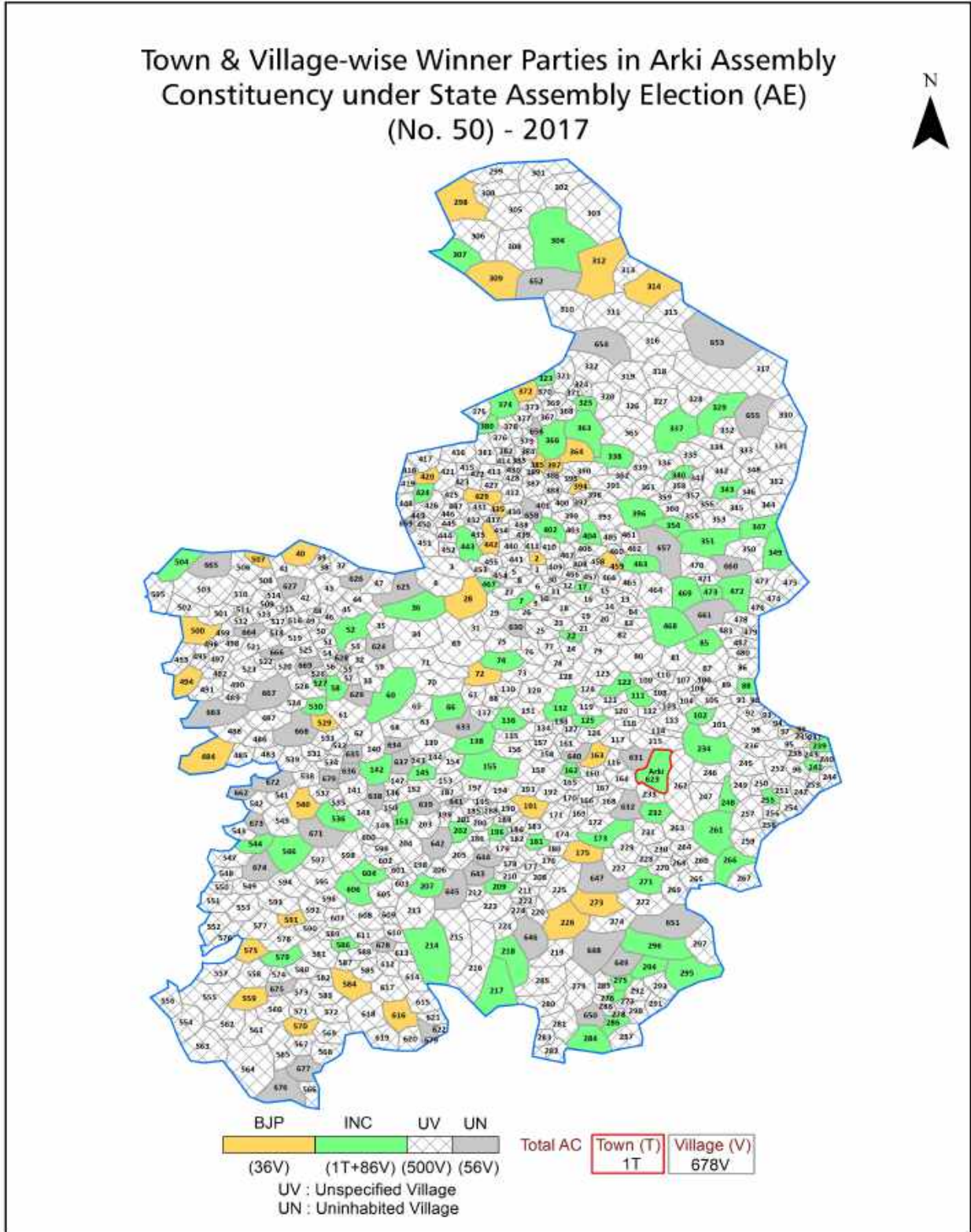
All rights reserved. No part of this book may be reproduced, stored in a retrieval system or transmitted in any form or by any means, mechanical photocopying, photographing, scanning, recording or otherwise without the prior written permission of the publisher. Please refer to Disclaimer at page no. 182 for the use of this publication.

Printed in India

Contents

No.	Particulars	Page No.
	Introduction	
1	Assembly Constituency - (Vidhan Sabha) at a Glance Features of Assembly as per Delimitation Commission of India (2008)	1-2
	Location and Political Maps	
2	Location Map Boundaries of Assembly Constituency - (Vidhan Sabha) in District Boundaries of Assembly Constituency under Parliamentary Constituency - (Lok Sabha) Town & Village-wise Winner Parties- 2024, 2022, 2019, 2017, 2014, 2012 and 2009	3-11
	Administrative Setup (2011)	
3	District Sub-district Towns Villages Inhabited Villages Uninhabited Villages Village Panchayat Intermediate Panchayat	12-42
	Demographics (2011)	
4	Population Households Rural/Urban Population Towns and Villages by Population Size Sex Ratio (Total & 0-6 Years) Religious Population Social Population Literacy Rate	43-44
	Electoral Features	
5	Important Dates of Last Elections Held Electors by Gender Service Electors Voters Voters Turnout Polling Stations & Average Number of Electors per Polling Station Electors by Age Group Present Elected Representatives	45-50
	Historical Summary Election Results	
6	Vote Share of Major Parties Winning Margin (Number & Percentage) Polarity of Parties Summary Result of Assembly Segment of Parliamentary Elections 2024, 2019, 2014, 2009, 2004 and 1999 Summary Result of Assembly Elections 2022, 2017, 2012, 2007, 2003, 1998, 1993, 1990, 1985, 1982, 1977, 1972 and 1967	51-72
	Polling Station Level Election Results	
7	Name and Number of Polling Station 2024, 2022, 2019, 2017, 2014, 2012 and 2009 Polling Station-wise Electors, Voters & Voters Turnout 2024, 2022, 2019, 2017, 2014, 2012 and 2009 Polling Station wise Elections Results 2024, 2022, 2019, 2017, 2014, 2012 and 2009	73-162
	Share of Assembly Constituency	
8	Share of Assembly Constituency - (Vidhan Sabha) in State, District and Parliamentary Constituency - (Lok Sabha)	163
	Socio-Economic Amenities (2011)	
9	Access to Administrative Units Agricultural, Manufacturing and Industrial Commodities Demographic Indicators Education Health & Manpower Drinking Water Supply Sanitation Entertainment and Recreations Infrastructure Power Food Allocation Distribution and Marketing of Agriculture Commodities Infrastructure Transport and Road Infrastructure Communication Banking and Financial Services Land Use Irrigation Source	165-179
10	Abbreviation & Sources	180-181
11	Disclaimer	182

Location & Political Map



Administrative Setup

List of Village Panchayat & Intermediate Panchayat (Block) Name - 2011

Village Name	Village Panchayat Name	Intermediate Panchayat Name
Ali (246)	Daseran	Kunihar
Androli (166)	Ghanagughat	Kunihar
Aslu (211)	Chakhar	Kunihar
Badahal (213)	Parnu	Kunihar
Badahal (231)	Sanyari Mode	Kunihar
Badhal (133)	Lag	Nalagarh
Badmal (200)	Chhiyachhi	Nalagarh
Badog (23)	Sewra Chandi	Kunihar
Badog (430)	Barog	Kunihar
Badog Hanuman (288)	Hanuman Barog	Kunihar
Badog Manlog (287)	Hanuman Barog	Kunihar
Badokhari (194)	Badhokhari	Nalagarh
Bag (149)	Bakhalag	Kunihar
Baga (511)	Mangal	Kunihar
Bagha (169)	Dawati	Kunihar
Bagha (190)	Darla	Kunihar
Baghi (302)	Surajpur	Kunihar
Bahal (148)	Chamdar	Nalagarh
Bahara (51)	Sanghoi	Kunihar
Bahawan (457)	Banoh Kaharhatti	Kunihar
Bahwan (152)	Bakhalag	Kunihar
Baihal (281)	Hanuman Barog	Kunihar
Baila (215)	Baila	Nalagarh
Baimon Bhalera (274)	Dhundhan	Kunihar
Baimon Bhangra (275)	Dhundhan	Kunihar
Bajheri (449)	Domehar	Kunihar
Bajiwani (384)	Bhumti	Kunihar
Bakhalag (150)	Bakhalag	Kunihar
Balag (413)	Balera	Kunihar


Contd....

Demographics

Number of Villages by Population Size - 2011

Less than 100	100-200	200-500	500-1000	1000-2000	2000-5000	5000-10000	10000 and Above	Total Village
252	196	139	27	7	1	0	0	622

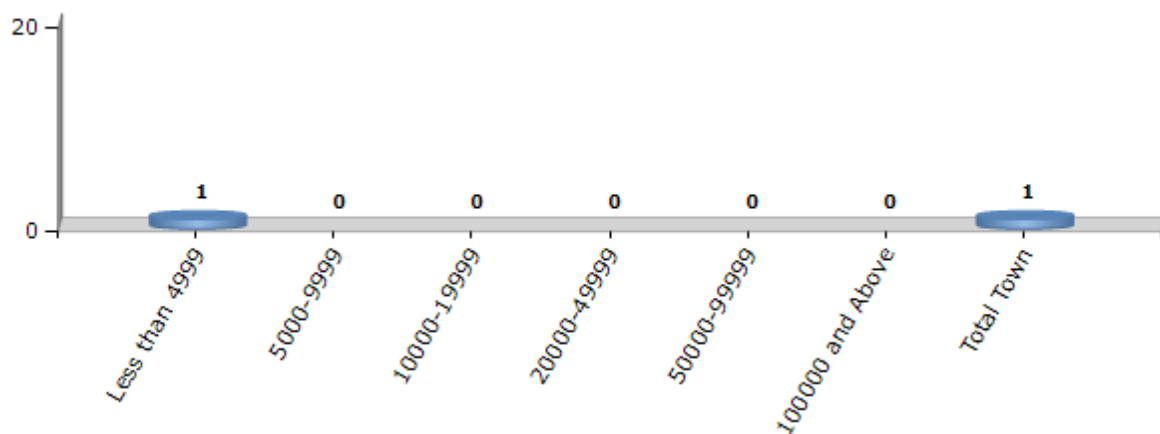
Number of Villages by Population Size - 2011



Number of Towns by Population Size - 2011

Less than 4999	5000-9999	10000-19999	20000-49999	50000-99999	100000 and Above	Total Town
1	0	0	0	0	0	1

Number of Towns by Population Size - 2011

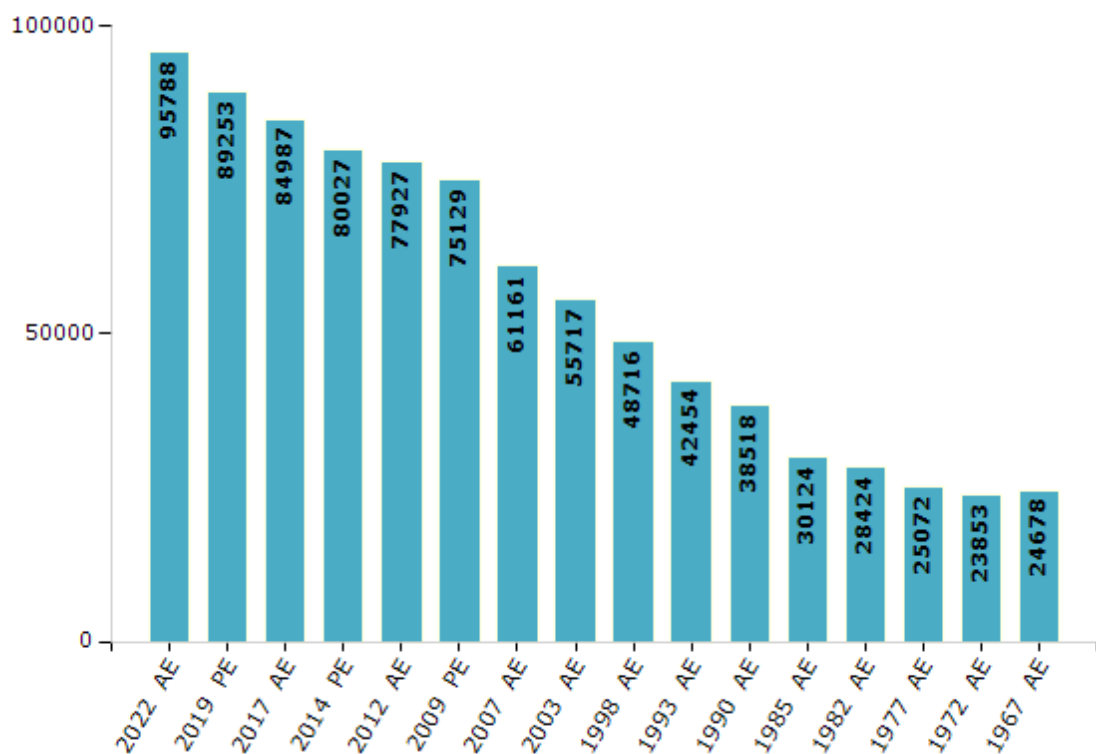


Electoral Features

Electors by Male & Female

Year	Male	Female	Others	Total	Year	Male	Female	Others	Total
2022 AE	48741	47046	1	95788	1998 AE	23798	24918	-	48716
2019 PE	45492	43761	0	89253	1993 AE	20225	22229	-	42454
2017 AE	43331	41656	0	84987	1990 AE	18036	20482	-	38518
2014 PE	41003	39024	0	80027	1985 AE	13775	16349	-	30124
2012 AE	39916	38011	0	77927	1982 AE	12789	15635	-	28424
2009 PE	38068	37061	-	75129	1977 AE	11466	13606	-	25072
2007 AE	30763	30398	-	61161	1972 AE	11235	12618	-	23853
2004 PE	-	-	-	-	1967 AE	-	-	-	24678
2003 AE	27578	28139	-	55717	1952 AE	-	-	-	-
1999 PE	-	-	-	-					

Number of Electors



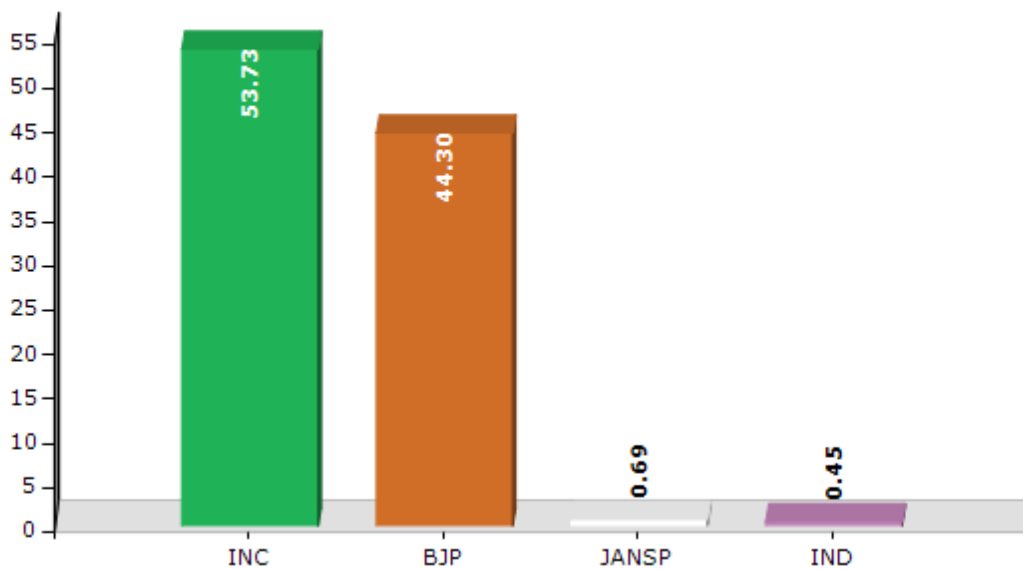
Note : AE : Assembly Election, PE : Assembly Segment of Parliamentary Election

Historical Summary Election Results

Summary Result of Assembly Election - 2017

Candidate Name	Party	Votes	Votes %
Virbhadra Singh	INC	34499	53.73
Rattan Singh Pal	BJP	28448	44.3
Vijay Singh Rajput	JANSP	445	0.69
Vijay Singh Chauhan	IND	289	0.45
	NOTA	530	0.83

Votes Percentage of Top Parties - 2017



Polling Station Level Election Results

Number and Name of Polling Stations (PS) (2022)

Number of Polling Stations	Name of Polling Stations	Number of Polling Stations	Name of Polling Stations
1	Hawani Kol	22	Parnu
2	Baga	23	Barog
3	Sahnali	24	Navgaon
4	Kandher	25	Chhamla
5	Beral Siharli	26	Sanyadi
6	Sakor	27	Damras
7	Aslu	28	Rauri 1
8	Chakher	29	Rauri 2
9	Khali	30	Syar
10	Pajina	31	Darla
11	Sewra (Chandi) 1	32	Barayali
12	Sewra Chnadi 2	33	Karada
13	Banjan	34	Bambira
14	Malawan	35	Koon
15	Mangoo	36	Neri Palahta
16	Kashyalu	37	Ser Galotiyan
17	Gyana	38	Kolka
18	Barsanu	39	Dati Brahmana
19	Kashlog	40	Ghanagu
20	Sera	41	Patherh
21	Kanswala	42	Badog Hanuman

Contd....

Polling Station Level Election Results

Polling Station-wise Votes Secured by Overall Top Five Parties in Arki Assembly in Assembly Election (AE) under Shimla Parliamentary Constituency in Himachal Pradesh (2022)

Number of Polling Station	Winner - Sanjay (INC)	Runner-up - Rajender (IND)	3rd - Govind Ram (BJP)	4th - Jai dev Singh (RTRYDVBHMP)	5th - Jeet Ram (AAP)	NOTA	Other	Total Votes Secured
36	151	61	75	11	0	2	3	303
37	327	98	55	26	1	1	5	513
38	312	99	115	38	1	5	4	574
39	437	159	191	64	5	1	6	863
40	315	158	121	27	2	3	4	630
41	196	107	34	7	1	2	4	351
42	329	168	162	6	2	3	4	674
43	187	149	146	8	2	5	4	501
44	250	156	168	9	0	2	3	588
45	191	220	170	45	2	1	5	634
46	287	243	240	24	6	3	31	834
47	410	217	208	8	1	5	8	857
48	231	167	75	2	2	2	2	481
49	310	184	113	6	5	7	7	632
50	292	132	105	5	1	3	1	539
51	297	107	102	5	7	3	1	522
52	278	141	154	8	2	2	7	592
53	236	226	67	13	0	2	3	547
54	261	163	89	7	0	0	19	539
55	203	203	70	9	1	3	6	495
56	208	167	84	70	3	1	3	536
57	308	61	166	29	0	3	7	574
58	110	110	107	33	1	5	3	369
59	115	204	129	24	2	3	0	477
60	218	91	185	21	9	1	0	525
61	290	65	28	4	1	1	5	394
62	400	189	116	0	1	6	2	714
63	490	177	154	7	2	11	2	843
64	198	93	76	4	0	4	1	376
65	366	173	66	5	4	6	22	642
66	167	231	80	14	16	3	6	517
67	124	92	86	0	12	1	3	318
68	279	469	93	23	10	6	4	884
69	131	196	70	2	6	7	9	421
70	223	96	125	9	2	1	3	459

Contd....

Polling Station Level Election Results

Winner, Runner-up and 3rd Party Position & Winning Margin According to Polling Stations in Arki Assembly in Assembly Election (AE) under Shimla Parliamentary Constituency in Himachal Pradesh (2022)

Polling Station Number	Winner Party	Winner Votes (%)	Runner-up Party	Runner-up Votes (%)	Winning Margin Votes (%)	Third Party	Third Party Votes (%)	Other Votes (%)
71	BJP	115 (37.34)	INC	99 (32.14)	16 (5.2)	IND (R)	87 (28.25)	7 (2.27)
72	IND (R)	343 (37.57)	BJP	308 (33.73)	35 (3.84)	INC	242 (26.51)	20 (2.19)
73	IND (R)	326 (39.28)	INC	288 (34.7)	38 (4.58)	BJP	148 (17.83)	68 (8.19)
74	IND (R)	299 (43.52)	INC	191 (27.8)	108 (15.72)	BJP	184 (26.78)	13 (1.89)
75	IND (R)	267 (42.45)	INC	183 (29.09)	84 (13.36)	BJP	166 (26.39)	13 (2.07)
76	IND (R)	256 (46.46)	INC	145 (26.32)	111 (20.14)	BJP	126 (22.87)	24 (4.36)
77	IND (R)	459 (72.74)	INC	94 (14.9)	365 (57.84)	BJP	53 (8.4)	25 (3.96)
78	IND (R)	261 (41.69)	INC	190 (30.35)	71 (11.34)	BJP	146 (23.32)	29 (4.63)
79	IND (R)	78 (44.83)	INC	77 (44.25)	1 (0.58)	BJP	17 (9.77)	2 (1.15)
80	IND (R)	119 (46.3)	INC	113 (43.97)	6 (2.33)	BJP	18 (7)	7 (2.72)
81	INC	301 (46.88)	IND (R)	246 (38.32)	55 (8.56)	BJP	72 (11.21)	23 (3.58)
82	IND (R)	273 (44.68)	INC	210 (34.37)	63 (10.31)	BJP	109 (17.84)	19 (3.11)
83	INC	328 (52.65)	IND (R)	155 (24.88)	173 (27.77)	BJP	123 (19.74)	17 (2.73)
84	INC	193 (49.23)	IND (R)	101 (25.77)	92 (23.46)	BJP	90 (22.96)	8 (2.04)
85	INC	210 (46.26)	BJP	149 (32.82)	61 (13.44)	IND (R)	89 (19.6)	6 (1.32)
86	INC	301 (58)	BJP	130 (25.05)	171 (32.95)	IND (R)	77 (14.84)	11 (2.12)
87	INC	209 (56.79)	IND (R)	84 (22.83)	125 (33.96)	BJP	67 (18.21)	8 (2.17)
88	INC	247 (53.93)	IND (R)	121 (26.42)	126 (27.51)	BJP	79 (17.25)	11 (2.4)
89	IND (R)	308 (40.58)	INC	253 (33.33)	55 (7.25)	BJP	149 (19.63)	49 (6.46)
90	INC	180 (52.33)	BJP	78 (22.67)	102 (29.66)	IND (R)	76 (22.09)	10 (2.91)
91	INC	179 (50)	IND (R)	129 (36.03)	50 (13.97)	BJP	40 (11.17)	10 (2.79)
92	INC	212 (48.29)	IND (R)	196 (44.65)	16 (3.64)	BJP	19 (4.33)	12 (2.73)
93	INC	327 (45.73)	IND (R)	271 (37.9)	56 (7.83)	BJP	94 (13.15)	23 (3.22)
94	IND (R)	361 (48.26)	INC	309 (41.31)	52 (6.95)	BJP	62 (8.29)	16 (2.14)
95	IND (R)	177 (54.63)	INC	120 (37.04)	57 (17.59)	BJP	21 (6.48)	6 (1.85)
96	BJP	113 (41.39)	INC	101 (37)	12 (4.39)	IND (R)	56 (20.51)	3 (1.1)
97	IND (R)	314 (49.37)	INC	248 (38.99)	66 (10.38)	BJP	62 (9.75)	12 (1.89)
98	INC	175 (48.75)	IND (R)	93 (25.91)	82 (22.84)	BJP	86 (23.96)	5 (1.39)
99	IND (R)	256 (50.79)	INC	206 (40.87)	50 (9.92)	BJP	32 (6.35)	10 (1.98)
100	IND (R)	347 (50.81)	INC	178 (26.06)	169 (24.75)	BJP	136 (19.91)	22 (3.22)
101	IND (R)	267 (48.81)	INC	152 (27.79)	115 (21.02)	BJP	118 (21.57)	10 (1.83)
102	IND (R)	198 (50.64)	BJP	97 (24.81)	101 (25.83)	INC	87 (22.25)	9 (2.3)
103	IND (R)	371 (47.56)	BJP	214 (27.44)	157 (20.12)	INC	172 (22.05)	23 (2.95)
104	IND (R)	280 (60.09)	BJP	119 (25.54)	161 (34.55)	INC	55 (11.8)	12 (2.58)
105	IND (R)	170 (57.82)	INC	81 (27.55)	89 (30.27)	BJP	40 (13.61)	3 (1.02)

Contd....

Socio-Economic Amenities - Rural

Access to Education Facilities

Particulars	Number of Villages (% of Population)				
	Available	Not Available	If Not Available (Distance of Nearest Facility)		
			A	B	C
Govt. Primary School	239 (63)	383 (37)	370 (35)	6 (0)	0 (0)
Private Primary School	12 (11)	610 (89)	6 (1)	0 (0)	0 (0)
Govt. Middle School	107 (38)	515 (62)	436 (52)	57 (7)	0 (0)
Private Middle School	7 (3)	615 (97)	16 (2)	2 (0)	0 (0)
Govt. Secondary School	45 (20)	577 (80)	385 (54)	168 (22)	11 (2)
Private Secondary School	4 (2)	618 (98)	7 (1)	3 (0)	0 (0)
Govt. Senior Secondary School	23 (13)	599 (87)	260 (39)	250 (35)	74 (10)
Private Senior Secondary School	3 (2)	619 (98)	6 (1)	7 (1)	0 (0)
Govt. Arts and Science Degree College	1 (1)	621 (99)	10 (2)	63 (11)	548 (86)
Private Arts and Science Degree College	0 (0)	622 (100)	0 (0)	0 (0)	0 (0)
Govt. Engineering College	0 (0)	622 (100)	0 (0)	1 (0)	46 (7)
Private Engineering College	0 (0)	622 (100)	1 (0)	0 (0)	574 (93)
Govt. Medicine College	0 (0)	622 (100)	1 (0)	0 (0)	617 (100)
Private Medicine College	1 (0)	621 (100)	2 (0)	0 (0)	1 (0)
Govt. Management Institute	0 (0)	622 (100)	0 (0)	0 (0)	497 (83)
Private Management Institute	0 (0)	622 (100)	0 (0)	0 (0)	125 (17)
Govt. Polytechnic	1 (0)	621 (100)	0 (0)	1 (0)	48 (6)
Private Polytechnic	1 (0)	621 (100)	11 (2)	57 (13)	504 (80)
Govt. Vocational Training School/ITI	1 (0)	621 (100)	16 (2)	75 (10)	472 (80)
Private Vocational Training School/ITI	1 (0)	621 (100)	7 (1)	24 (3)	27 (4)
Govt. Non Formal Training Centre	0 (0)	622 (100)	11 (1)	61 (10)	446 (72)
Private Non Formal Training Centre	1 (0)	621 (100)	24 (5)	28 (5)	51 (8)
Govt. School For Disabled	0 (0)	622 (100)	1 (0)	0 (0)	617 (100)
Private School For Disabled	0 (0)	622 (100)	0 (0)	0 (0)	4 (0)
Government Others	0 (0)	622 (100)	0 (0)	0 (0)	0 (0)
Private Others	1 (0)	621 (100)	0 (0)	0 (0)	0 (0)

Note : Distance A : Less than 5 km; B : Between 5-10 km; C : 10+ km.; Source : Data Analysis is based on 2011 Census.

DISCLAIMER

The Terms of Use and Disclaimer of Datanet India Private Limited (hereinafter referred to as "Datanet") for use of this analysis report of **Arki Assembly Constituency (Arki Vidhan Sabha)** :-

1. **Assembly Factbook™** is a Registered Trade Mark owned by Datanet.
2. All the maps are sketched and graphical representation only and have not been drawn to the scale and also not to represent the actual geographical area or boundary of the unit.
3. The data for the aforesaid analysis is based on authentic sources and has been culled from the various publications of Census, CSO and NSSO for district and block level data, various central and state government departments, Central & State Elections Commissions and the concerned Returning Officers' releases, Electoral Rolls, Election results and allied publications, internal assessment, surveys, estimates and analysis. Therefore, certain adjustment of data at micro level may have been done to arrive closer to the macro data.
4. Data have been provided on an "As Is" and "As AVAILABLE" basis
5. The colours shown in the maps or diagram and charts of a particular party, alliance or AC are indicative and do not represent them.
6. This publication which includes maps, sheets, graphs and data would be the property under copyright of Datanet only. The user may use these for its internal study, analysis and research purposes. It's public display, re-selling or any commercial uses by the user are not allowed.
7. Datanet has taken due care and caution in compilation and processing of data and allied information, but does not guarantee the accuracy, adequacy or completeness of any information/analysis and will be not responsible for any errors or omissions or for the results obtained from the use of such information/analysis.
8. All the contents for the publication have been culled from various authentic sources and Datanet reasonably believes such sources to be reliable, but does not make any representations, express or implied as to the accuracy or fitness of use of such information. The information or contents of the information/analysis do not constitute advice and should not be relied upon in making (or refraining from making) any decision. Any reliance placed upon the information provided by Datanet is the sole responsibility and strictly at the user's risk.
9. In no event will Datanet be liable for any damages (including, without limitation, damages for loss of business projects, or loss of profits) arising in contract, tort or otherwise from the use of or inability to use any of its contents, or from any action taken (or refrained from being taken) as a result of using the analysis or any of its contents. Datanet its directors, owners, editors, officials, employees, distributor and agents or any associate will not be liable for any errors in the information contained or any consequences arising from the use of the contents of the provided information/analysis.
10. If any provision of these terms and conditions is held invalid or illegal or unenforceable for any reason by any court of competent jurisdiction, such provision shall be severed and the remainder of provisions of the terms and conditions shall continue in full force and effect as if the Term of Use had been executed with the invalid, illegal or unenforceable provision eliminated.
11. If there are any discrepancies in the information provided, please bring it to attention of Datanet for suitable rectification measures.

Buy Online This Complete Book At
Datanet India eBooks Store

www.indiastatpublications.com

or go directly at

[http://www.indiastatpublications.com/
Assembly_factbook/Himachal Pradesh/Shimla/ Arki](http://www.indiastatpublications.com/Assembly_factbook/Himachal%20Pradesh/Shimla/Arki)

 **indiastat**elections

ISBN : 978-93-5905-264-9



9 789359 052649