



Himachal Pradesh

# Assembly Factbook™

Sundernagar Assembly Constituency



Key Electoral Data of Sundernagar  
Assembly Constituency (Vidhan Sabha)

Himachal Pradesh  
**Assembly Factbook**<sup>TM</sup>  
Sundernagar Assembly Constituency



Sundernagar Vidhan Sabha

## **Editor & Director**

Dr. R.K. Thukral

## **Research Editor**

Dr. Shafeeq Rahman

## **Compiled, Researched and Published by Datanet India Pvt. Ltd.**

D-100, 1st Floor,

Okhla Industrial Area, Phase-I,

New Delhi- 110020.

Ph.: 91-11- 43580781-84

Email : support@indiastatpublications.com

Website : www.indiastatelections.com

## **Online Book Store :**

www.indiastatpublications.com

**Report No. :** AFB/HP-27-0125

**ISBN :** 978-93-5822-781-9

**First Edition :** January, 2018

**Eighth Updated Edition :** January, 2025

**Price :** Rs.11500/-

US\$ 310

© **Datanet India Pvt. Ltd.**

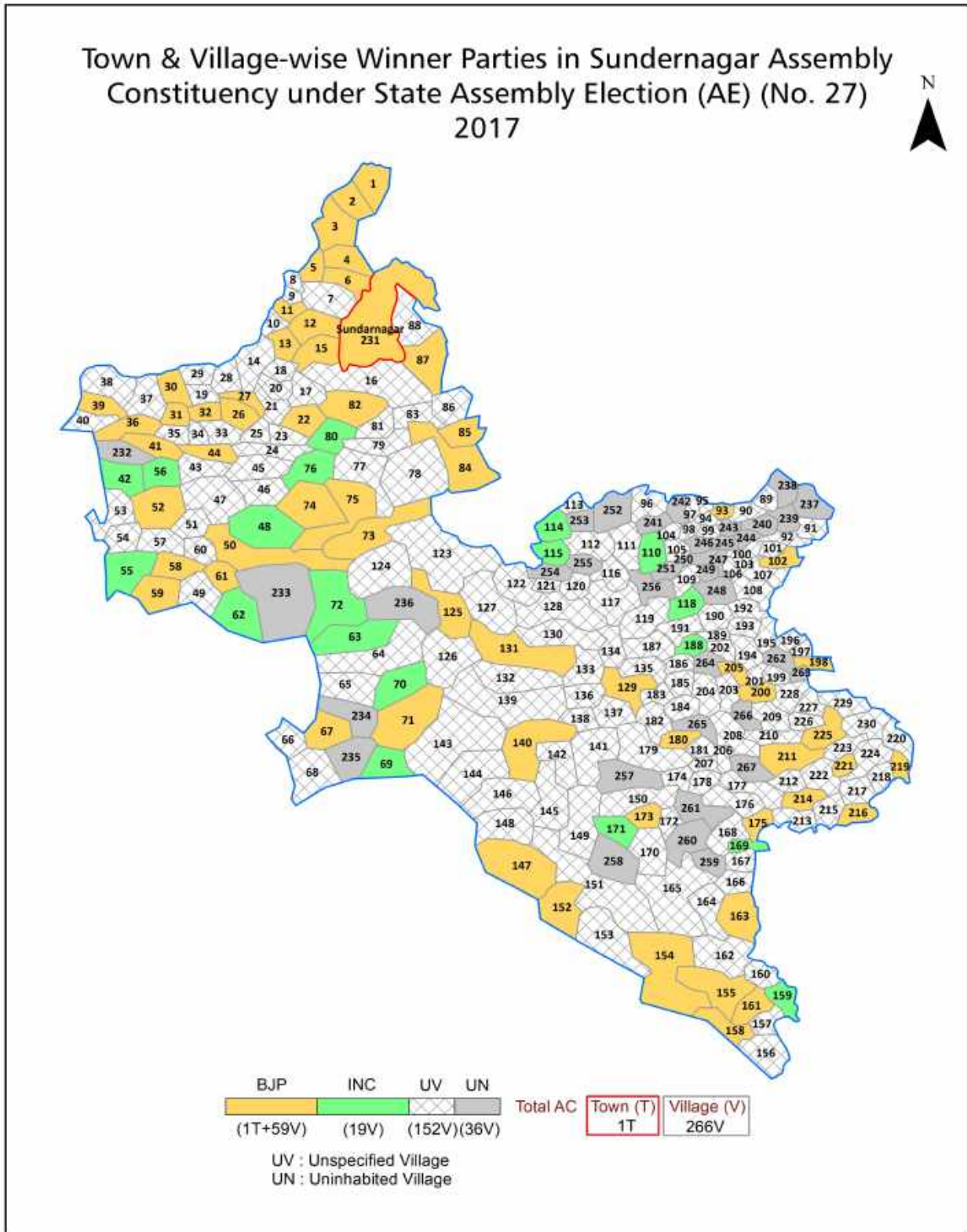
All rights reserved. No part of this book may be reproduced, stored in a retrieval system or transmitted in any form or by any means, mechanical photocopying, photographing, scanning, recording or otherwise without the prior written permission of the publisher. Please refer to Disclaimer at page no. 150 for the use of this publication.

Printed in India

# Contents

No.	Particulars	Page No.
	<b>Introduction</b>	
1	Assembly Constituency - (Vidhan Sabha) at a Glance   Features of Assembly as per Delimitation Commission of India (2008)	1-2
	<b>Location and Political Maps</b>	
2	Location Map   Boundaries of Assembly Constituency - (Vidhan Sabha) in District   Boundaries of Assembly Constituency under Parliamentary Constituency - (Lok Sabha)   Town & Village-wise Winner Parties- 2024, 2022, 2019, 2017, 2014, 2012 and 2009	3-11
	<b>Administrative Setup (2011)</b>	
3	District   Sub-district   Towns   Villages   Inhabited Villages   Uninhabited Villages   Village Panchayat   Intermediate Panchayat	12-23
	<b>Demographics (2011)</b>	
4	Population   Households   Rural/Urban Population   Towns and Villages by Population Size   Sex Ratio (Total & 0-6 Years)   Religious Population   Social Population   Literacy Rate	24-25
	<b>Electoral Features</b>	
5	Important Dates of Last Elections Held   Electors by Gender   Service Electors   Voters   Voters Turnout   Polling Stations & Average Number of Electors per Polling Station   Electors by Age Group   Present Elected Representatives	26-31
	<b>Historical Summary Election Results</b>	
6	Vote Share of Major Parties   Winning Margin (Number & Percentage)   Polarity of Parties   Summary Result of Assembly Segment of Parliamentary Elections 2024, 2019, 2014, 2009, 2004 and 1999   Summary Result of Assembly Elections 2022, 2017, 2012, 2007, 2003, 1998, 1993, 1990, 1985, 1982, 1977, 1972, 1967 and 1952	32-54
	<b>Polling Station Level Election Results</b>	
7	Name and Number of Polling Station 2024, 2022, 2019, 2017, 2014, 2012 and 2009   Polling Station-wise Electors, Voters & Voters Turnout 2024, 2022, 2019, 2017, 2014, 2012 and 2009   Polling Station wise Elections Results 2024, 2022, 2019, 2017, 2014, 2012 and 2009	55-130
	<b>Share of Assembly Constituency</b>	
8	Share of Assembly Constituency - (Vidhan Sabha) in State, District and Parliamentary Constituency - (Lok Sabha)	131
	<b>Socio-Economic Amenities (2011)</b>	
9	Access to Administrative Units   Agricultural, Manufacturing and Industrial Commodities   Demographic Indicators   Education   Health & Manpower   Drinking Water Supply   Sanitation   Entertainment and Recreations Infrastructure   Power   Food Allocation Distribution and Marketing of Agriculture Commodities Infrastructure   Transport and Road Infrastructure   Communication   Banking and Financial Services   Land Use   Irrigation Source	133-147
10	<b>Abbreviation &amp; Sources</b>	148-149
11	<b>Disclaimer</b>	150

Location & Political Map



## Administrative Setup

### List of Village Panchayat & Intermediate Panchayat (Block) Name - 2011

Village Name	Village Panchayat Name	Intermediate Panchayat Name
Ahan (243)	Dhwal (SNR)	Sundarnagar
Alsu (76)	Dehar (SNR)	Sundarnagar
Anu (289)	Saujha (SNR)	Sundarnagar
Anushi (225)	Paura Kothi (SNR)	Sundarnagar
Arthi (33)	Arthi (SNR)	Sundarnagar
Aukal (204)	Rohanda (SNR)	Sundarnagar
Badhu (262)	Dhenyara (SNR)	Sundarnagar
Badhu (35)	Bado Rohada	Karsog
Bagain (103)	Meloh (SNR)	Sundarnagar
Bagri (23)	Marhda	Karsog
Bah (85)	Salwana (SNR)	Sundarnagar
Bahi (22)	Nihri (KSG)	Karsog
Bahlag (92)	Baila (SNR)	Sundarnagar
Bahli (216)	Behali (Dumat)	Sundarnagar
Bahli (90)	Baila (SNR)	Sundarnagar
Baila (91)	Baila (SNR)	Sundarnagar
Bajaran (27)	Marhda	Karsog
Bajihan (29)	Marhda	Karsog
Bakalag (228)	Paura Kothi (SNR)	Sundarnagar
Balag (248)	Beleg (SNR)	Sundarnagar
Bandli (269)	Bandli (SNR)	Sundarnagar
Banon (161)	Rohanda (SNR)	Sundarnagar
Banthal (38)	Bado Rohada	Karsog
Banwali (191)	Rohanda (SNR)	Sundarnagar
Bara (18)	Ghadoi	Karsog
Baragta (286)	Boi (SNR)	Sundarnagar
Baral (55)	Chanol	Sundarnagar
Bari (34)	Bado Rohada	Karsog
Baroti (70)	Baroti (SNR)	Sundarnagar

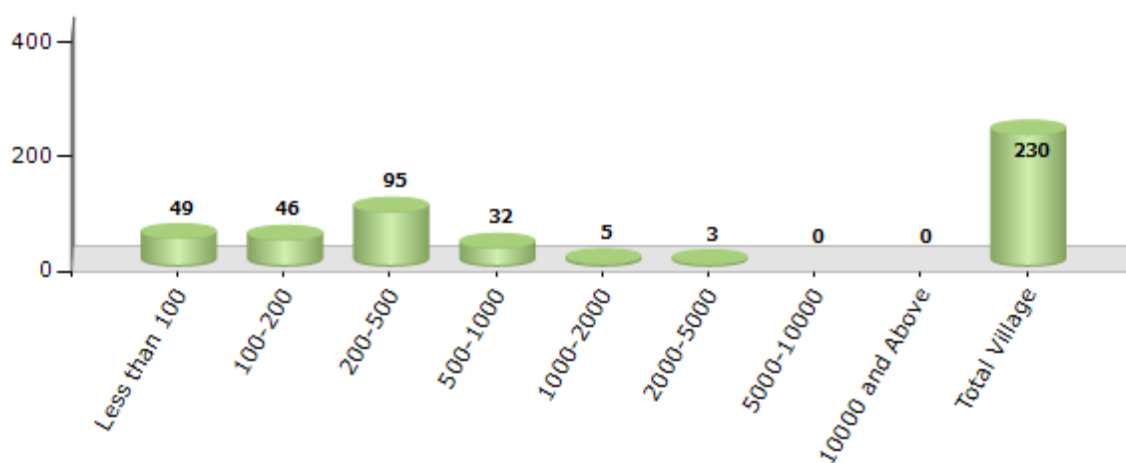
Contd....

## Demographics

### Number of Villages by Population Size - 2011

Less than 100	100-200	200-500	500-1000	1000-2000	2000-5000	5000-10000	10000 and Above	Total Village
49	46	95	32	5	3	0	0	230

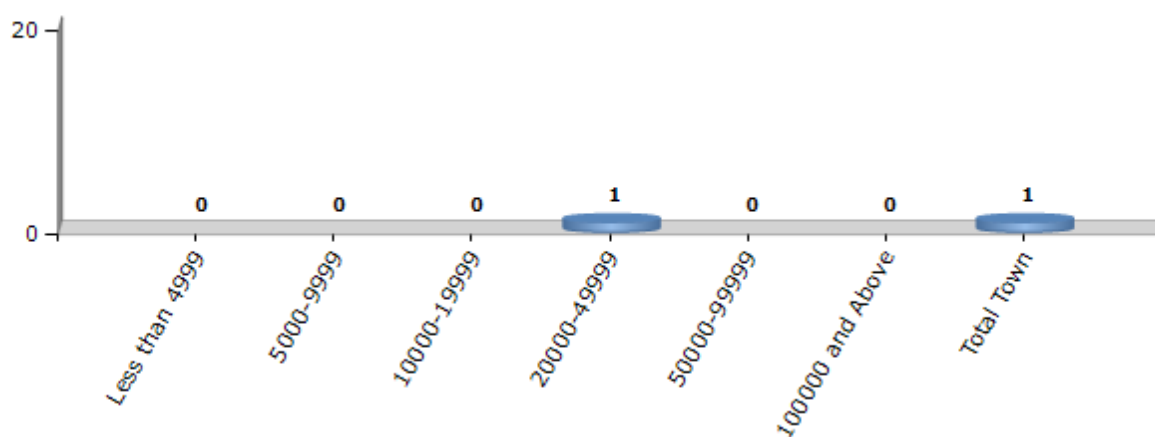
Number of Villages by Population Size - 2011



### Number of Towns by Population Size - 2011

Less than 4999	5000-9999	10000-19999	20000-49999	50000-99999	100000 and Above	Total Town
0	0	0	1	0	0	1

Number of Towns by Population Size - 2011

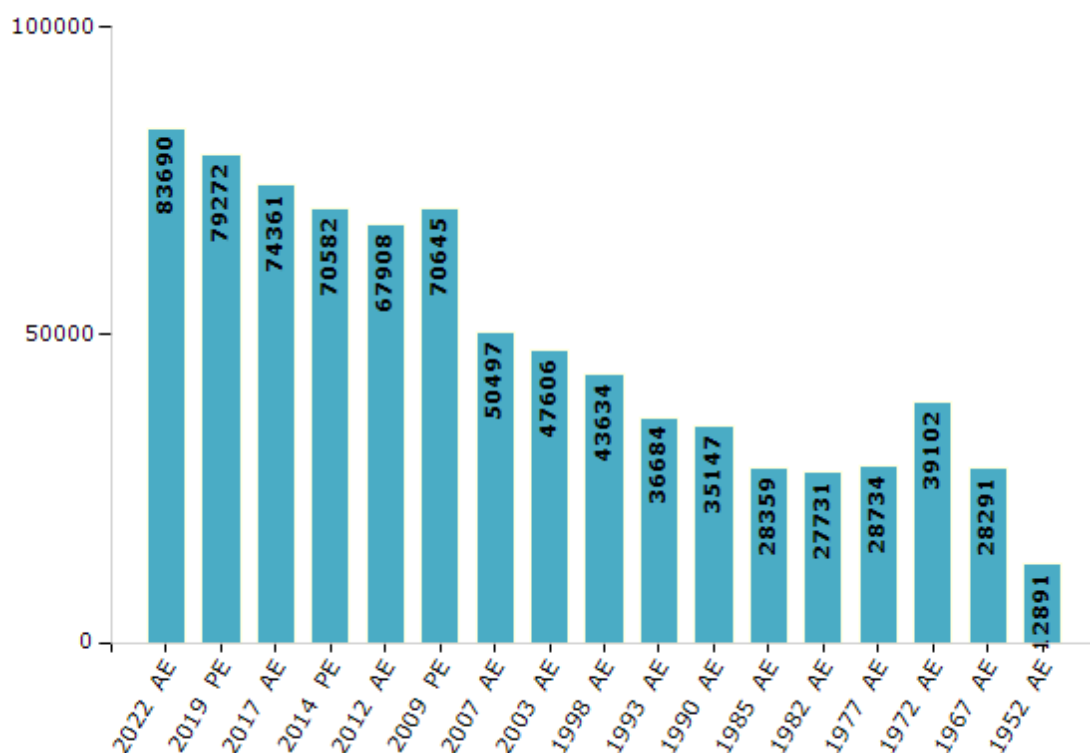


## Electoral Features

### Electors by Male & Female

Year	Male	Female	Others	Total	Year	Male	Female	Others	Total
2022 AE	42272	41417	1	83690	1998 AE	22980	20654	-	43634
2019 PE	40128	39144	0	79272	1993 AE	19227	17457	-	36684
2017 AE	37762	36599	0	74361	1990 AE	18691	16456	-	35147
2014 PE	36176	34406	0	70582	1985 AE	15127	13232	-	28359
2012 AE	34976	32932	0	67908	1982 AE	14970	12761	-	27731
2009 PE	36147	34498	-	70645	1977 AE	17028	11706	-	28734
2007 AE	25899	24598	-	50497	1972 AE	21875	17227	-	39102
2004 PE	-	-	-	-	1967 AE	-	-	-	28291
2003 AE	24924	22682	-	47606	1952 AE	-	-	-	12891
1999 PE	-	-	-	-					

Number of Electors



Note : AE : Assembly Election, PE : Assembly Segment of Parliamentary Election

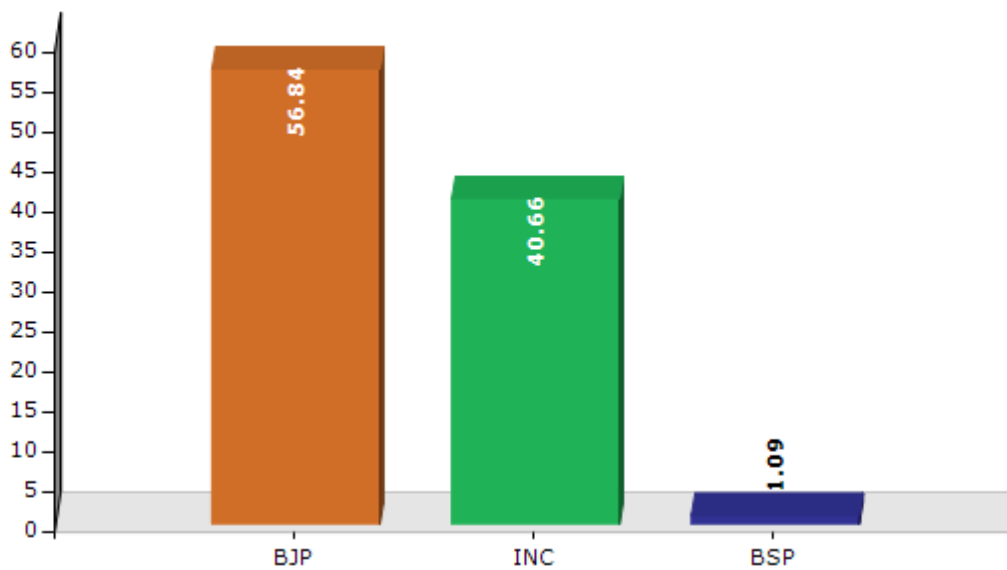


## Historical Summary Election Results

### Summary Result of Assembly Election - 2017

Candidate Name	Party	Votes	Votes %
Rakesh Kumar	BJP	32545	56.84
Sohan Lal	INC	23282	40.66
Dharam Singh	BSP	624	1.09
	NOTA	807	1.41

Votes Percentage of Top Parties - 2017



## Polling Station Level Election Results

### Number and Name of Polling Stations (PS) (2022)

Number of Polling Stations	Name of Polling Stations	Number of Polling Stations	Name of Polling Stations
1	Dharanda 1	22	Banayak
2	Dharanda 2	23	Bhadoh
3	Dharanda 3	24	Khariri
4	Kalahod 1	25	Chaugan
5	Kalahod 2	26	Purana Bazar
6	Beena	27	Open Air Theatre Block
7	Kapahi	28	Bsl Sr. Sec. School Block
8	Dohdu	29	Field Hostel Block
9	Thala Punghru	30	Keran
10	Bari (Kulara)	31	Nalni
11	Baned 1	32	Maloh 1
12	Baned 2	33	Maloh 2
13	Pungh	34	Bhanwar
14	Rasmai	35	Churadh
15	Pungh 1	36	Bhanglehra
16	Pungh 2	37	Dhar
17	Bhojpur 1	38	Chamukha
18	Bhojpur 2	39	Ghanghnoo 1
19	Ambedkar Nagar	40	Ghanghnoo 2
20	Ropa	41	Tihri
21	Bahot	42	Kurada

Contd....

## Polling Station Level Election Results

### Polling Station-wise Votes Secured by Overall Top Five Parties in Sundernagar Assembly in Assembly Election (AE) under Mandi Parliamentary Constituency in Himachal Pradesh (2022)

Number of Polling Station	Winner - Rakesh Jamwal (BJP)	Runner-up - Sohan Lal (INC)	3rd - Abhishek Thakur (IND)	4th - Narayan Singh (BSP)	5th - Thakur Singh (SaSP)	NOTA	Other	Total Votes Secured
36	126	51	77	0	0	0	0	254
37	465	183	143	2	0	2	2	797
38	316	211	246	1	2	1	11	788
39	83	104	118	3	4	2	5	319
40	287	147	172	2	0	0	2	610
41	99	93	133	0	2	0	5	332
42	142	120	221	1	0	0	3	487
43	298	292	104	0	2	2	5	703
44	219	300	356	3	2	5	11	896
45	252	269	285	4	1	5	17	833
46	266	161	258	1	4	1	2	693
47	202	198	134	2	1	1	2	540
48	143	125	131	0	1	0	3	403
49	148	125	163	1	1	1	5	444
50	270	219	137	0	1	2	4	633
51	142	149	67	1	0	0	2	361
52	182	117	171	3	0	0	7	480
53	219	185	182	0	5	1	5	597
54	190	208	133	0	0	0	1	532
55	163	217	308	0	1	0	1	690
56	294	301	347	5	3	2	3	955
57	272	293	391	3	5	0	6	970
58	316	172	142	2	4	1	4	641
59	102	152	86	1	2	3	3	349
60	182	362	98	11	0	3	4	660
61	267	363	178	1	1	4	2	816
62	161	365	69	2	3	3	1	604
63	192	190	213	1	2	0	3	601
64	315	245	140	0	3	0	0	703
65	214	255	180	0	3	3	6	661
66	368	296	283	2	8	5	8	970
67	362	258	304	3	1	2	5	935
68	247	239	23	0	3	0	2	514
69	373	230	90	2	2	1	13	711
70	96	56	70	0	1	0	3	226

Contd....

## Polling Station Level Election Results

### Winner, Runner-up and 3rd Party Position & Winning Margin According to Polling Stations in Sundernagar Assembly in Assembly Election (AE) under Mandi Parliamentary Constituency in Himachal Pradesh (2022)

Polling Station Number	Winner Party	Winner Votes (%)	Runner-up Party	Runner-up Votes (%)	Winning Margin Votes (%)	Third Party	Third Party Votes (%)	Other Votes (%)
71	INC	330 (46.35)	BJP	273 (38.34)	57 (8.01)	IND (AT)	99 (13.9)	10 (1.4)
72	BJP	212 (51.21)	INC	170 (41.06)	42 (10.15)	IND (AT)	29 (7)	3 (0.72)
73	INC	423 (44.53)	BJP	315 (33.16)	108 (11.37)	IND (AT)	198 (20.84)	14 (1.47)
74	BJP	225 (43.95)	INC	219 (42.77)	6 (1.18)	IND (AT)	66 (12.89)	2 (0.39)
75	INC	43 (58.9)	BJP	30 (41.1)	13 (17.8)	IND (AT)	0 (0)	0 (0)
76	INC	250 (51.55)	BJP	138 (28.45)	112 (23.1)	IND (AT)	71 (14.64)	26 (5.36)
77	BJP	143 (68.1)	INC	43 (20.48)	100 (47.62)	IND (AT)	16 (7.62)	8 (3.81)
78	BJP	369 (40.37)	INC	298 (32.6)	71 (7.77)	IND (AT)	231 (25.27)	16 (1.75)
79	BJP	209 (40.9)	INC	158 (30.92)	51 (9.98)	IND (AT)	138 (27.01)	6 (1.17)
80	INC	238 (42.96)	BJP	170 (30.69)	68 (12.27)	IND (AT)	139 (25.09)	7 (1.26)
81	BJP	104 (45.02)	INC	65 (28.14)	39 (16.88)	IND (AT)	61 (26.41)	1 (0.43)
82	INC	139 (54.09)	BJP	98 (38.13)	41 (15.96)	IND (AT)	19 (7.39)	1 (0.39)
83	BJP	151 (44.15)	INC	140 (40.94)	11 (3.21)	IND (AT)	49 (14.33)	2 (0.58)
84	BJP	47 (52.81)	INC	30 (33.71)	17 (19.1)	IND (AT)	11 (12.36)	1 (1.12)
85	BJP	192 (37.65)	INC	191 (37.45)	1 (0.2)	IND (AT)	124 (24.31)	3 (0.59)
86	BJP	255 (58.22)	INC	142 (32.42)	113 (25.8)	IND (AT)	35 (7.99)	6 (1.37)
87	INC	199 (47.27)	BJP	138 (32.78)	61 (14.49)	IND (AT)	79 (18.76)	5 (1.19)
88	BJP	159 (47.18)	INC	140 (41.54)	19 (5.64)	IND (AT)	34 (10.09)	4 (1.19)
89	INC	199 (53.49)	BJP	143 (38.44)	56 (15.05)	IND (AT)	24 (6.45)	6 (1.61)
90	BJP	320 (50.39)	INC	224 (35.28)	96 (15.11)	IND (AT)	79 (12.44)	12 (1.89)
91	BJP	206 (51.89)	INC	111 (27.96)	95 (23.93)	IND (AT)	69 (17.38)	11 (2.77)
92	BJP	166 (54.25)	INC	104 (33.99)	62 (20.26)	IND (AT)	30 (9.8)	6 (1.96)
93	BJP	118 (44.19)	INC	109 (40.82)	9 (3.37)	IND (AT)	36 (13.48)	4 (1.5)
94	BJP	293 (66.14)	INC	106 (23.93)	187 (42.21)	IND (AT)	37 (8.35)	7 (1.58)
95	BJP	421 (61.01)	INC	178 (25.8)	243 (35.21)	IND (AT)	76 (11.01)	15 (2.17)
96	BJP	131 (64.85)	INC	54 (26.73)	77 (38.12)	IND (AT)	14 (6.93)	3 (1.49)
97	BJP	249 (48.92)	INC	167 (32.81)	82 (16.11)	IND (AT)	76 (14.93)	17 (3.34)
98	BJP	162 (58.27)	INC	64 (23.02)	98 (35.25)	IND (AT)	43 (15.47)	9 (3.24)
99	BJP	343 (64.96)	INC	122 (23.11)	221 (41.85)	IND (AT)	51 (9.66)	12 (2.27)
100	BJP	239 (61.44)	INC	86 (22.11)	153 (39.33)	IND (AT)	51 (13.11)	13 (3.34)
101	BJP	208 (47.38)	INC	139 (31.66)	69 (15.72)	IND (AT)	84 (19.13)	8 (1.82)
102	BJP	264 (50.87)	IND (AT)	146 (28.13)	118 (22.74)	INC	91 (17.53)	18 (3.47)
103	BJP	177 (45.27)	INC	172 (43.99)	5 (1.28)	IND (AT)	37 (9.46)	5 (1.28)
104	BJP	336 (61.54)	INC	117 (21.43)	219 (40.11)	IND (AT)	85 (15.57)	8 (1.47)
105	BJP	319 (46.71)	INC	177 (25.92)	142 (20.79)	IND (AT)	168 (24.6)	19 (2.78)

Contd....

## Socio-Economic Amenities - Rural

### Access to Education Facilities

Particulars	Number of Villages (% of Population)				
	Available	Not Available	If Not Available (Distance of Nearest Facility)		
			A	B	C
Govt. Primary School	140 (84)	90 (16)	80 (15)	10 (1)	0 (0)
Private Primary School	7 (13)	223 (87)	0 (0)	0 (0)	0 (0)
Govt. Middle School	71 (57)	159 (43)	121 (34)	33 (7)	0 (0)
Private Middle School	10 (13)	220 (87)	2 (1)	0 (0)	0 (0)
Govt. Secondary School	32 (33)	198 (67)	125 (47)	66 (15)	3 (2)
Private Secondary School	4 (5)	226 (95)	2 (1)	0 (0)	0 (0)
Govt. Senior Secondary School	18 (22)	212 (78)	96 (42)	83 (24)	31 (11)
Private Senior Secondary School	2 (3)	228 (97)	0 (0)	0 (0)	1 (0)
Govt. Arts and Science Degree College	0 (0)	230 (100)	0 (0)	14 (13)	66 (24)
Private Arts and Science Degree College	1 (2)	229 (98)	2 (0)	15 (9)	132 (52)
Govt. Engineering College	0 (0)	230 (100)	4 (2)	27 (20)	184 (74)
Private Engineering College	0 (0)	230 (100)	1 (0)	0 (0)	14 (4)
Govt. Medicine College	0 (0)	230 (100)	0 (0)	0 (0)	227 (99)
Private Medicine College	0 (0)	230 (100)	0 (0)	1 (0)	2 (1)
Govt. Management Institute	0 (0)	230 (100)	0 (0)	2 (1)	20 (5)
Private Management Institute	0 (0)	230 (100)	4 (2)	25 (19)	179 (73)
Govt. Polytechnic	0 (0)	230 (100)	3 (1)	28 (21)	197 (77)
Private Polytechnic	0 (0)	230 (100)	0 (0)	0 (0)	2 (1)
Govt. Vocational Training School/ITI	0 (0)	230 (100)	2 (4)	10 (8)	215 (87)
Private Vocational Training School/ITI	0 (0)	230 (100)	0 (0)	2 (1)	1 (0)
Govt. Non Formal Training Centre	0 (0)	230 (100)	3 (1)	28 (21)	196 (78)
Private Non Formal Training Centre	0 (0)	230 (100)	0 (0)	0 (0)	3 (0)
Govt. School For Disabled	0 (0)	230 (100)	3 (1)	27 (20)	200 (79)
Private School For Disabled	0 (0)	230 (100)	0 (0)	0 (0)	0 (0)
Government Others	0 (0)	230 (100)	0 (0)	0 (0)	0 (0)
Private Others	0 (0)	230 (100)	0 (0)	0 (0)	0 (0)

Note : Distance A : Less than 5 km; B : Between 5-10 km; C : 10+ km.; Source : Data Analysis is based on 2011 Census.

## DISCLAIMER

The Terms of Use and Disclaimer of Datanet India Private Limited (hereinafter referred to as "Datanet") for use of this analysis report of **Sundernagar Assembly Constituency (Sundernagar Vidhan Sabha)** :-

1. **Assembly Factbook™** is a Registered Trade Mark owned by Datanet.
2. All the maps are sketched and graphical representation only and have not been drawn to the scale and also not to represent the actual geographical area or boundary of the unit.
3. The data for the aforesaid analysis is based on authentic sources and has been culled from the various publications of Census, CSO and NSSO for district and block level data, various central and state government departments, Central & State Elections Commissions and the concerned Returning Officers' releases, Electoral Rolls, Election results and allied publications, internal assessment, surveys, estimates and analysis. Therefore, certain adjustment of data at micro level may have been done to arrive closer to the macro data.
4. Data have been provided on an "As Is" and "As AVAILABLE" basis
5. The colours shown in the maps or diagram and charts of a particular party, alliance or AC are indicative and do not represent them.
6. This publication which includes maps, sheets, graphs and data would be the property under copyright of Datanet only. The user may use these for its internal study, analysis and research purposes. It's public display, re-selling or any commercial uses by the user are not allowed.
7. Datanet has taken due care and caution in compilation and processing of data and allied information, but does not guarantee the accuracy, adequacy or completeness of any information/analysis and will be not responsible for any errors or omissions or for the results obtained from the use of such information/analysis.
8. All the contents for the publication have been culled from various authentic sources and Datanet reasonably believes such sources to be reliable, but does not make any representations, express or implied as to the accuracy or fitness of use of such information. The information or contents of the information/analysis do not constitute advice and should not be relied upon in making (or refraining from making) any decision. Any reliance placed upon the information provided by Datanet is the sole responsibility and strictly at the user's risk.
9. In no event will Datanet be liable for any damages (including, without limitation, damages for loss of business projects, or loss of profits) arising in contract, tort or otherwise from the use of or inability to use any of its contents, or from any action taken (or refrained from being taken) as a result of using the analysis or any of its contents. Datanet its directors, owners, editors, officials, employees, distributor and agents or any associate will not be liable for any errors in the information contained or any consequences arising from the use of the contents of the provided information/analysis.
10. If any provision of these terms and conditions is held invalid or illegal or unenforceable for any reason by any court of competent jurisdiction, such provision shall be severed and the remainder of provisions of the terms and conditions shall continue in full force and effect as if the Term of Use had been executed with the invalid, illegal or unenforceable provision eliminated.
11. If there are any discrepancies in the information provided, please bring it to attention of Datanet for suitable rectification measures.

Buy Online This Complete Book At  
**Datanet India eBooks Store**

[www.indiastatpublications.com](http://www.indiastatpublications.com)

or go directly at

[http://www.indiastatpublications.com/  
Assembly\\_factbook/Himachal Pradesh/Mandi/ Sundernagar](http://www.indiastatpublications.com/Assembly_factbook/Himachal%20Pradesh/Mandi/Sundernagar)



**i** **india**stat**elections**

