



Himachal Pradesh

Assembly Factbook™

Rampur Assembly Constituency



Key Electoral Data of Rampur
Assembly Constituency (Vidhan Sabha)

Himachal Pradesh
Assembly FactbookTM
Rampur Assembly Constituency



Rampur Vidhan Sabha

Editor & Director

Dr. R.K. Thukral

Research Editor

Dr. Shafeeq Rahman

Compiled, Researched and Published by Datanet India Pvt. Ltd.

D-100, 1st Floor,

Okhla Industrial Area, Phase-I,

New Delhi- 110020.

Ph.: 91-11- 43580781-84

Email : support@indiastatpublications.com

Website : www.indiastatelections.com

Online Book Store :

www.indiastatpublications.com

Report No. : AFB/HP-66-0125

ISBN : 978-93-5905-259-5

First Edition : January, 2018

Eighth Updated Edition : January, 2025

Price : Rs.11500/-

US\$ 310

© **Datanet India Pvt. Ltd.**

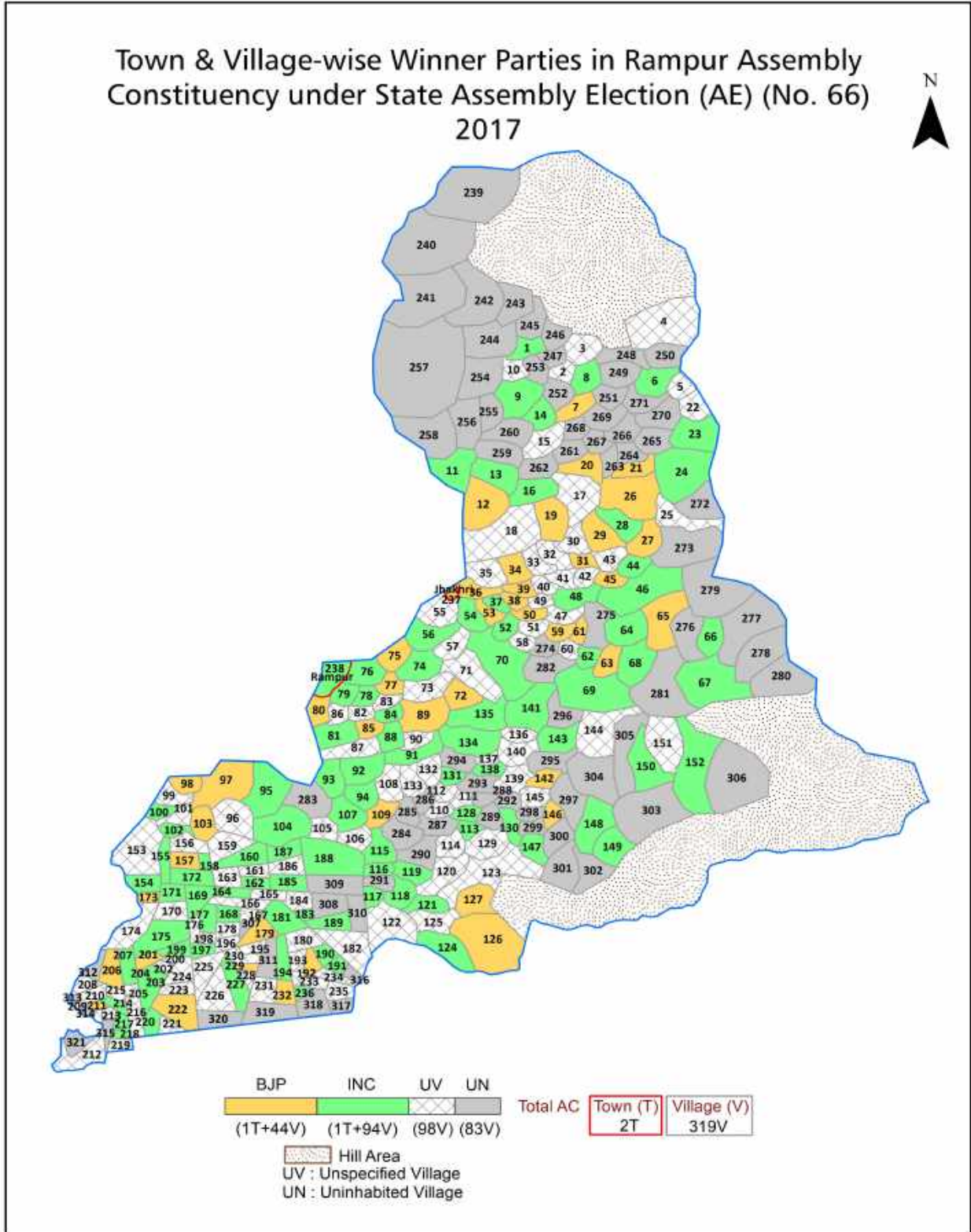
All rights reserved. No part of this book may be reproduced, stored in a retrieval system or transmitted in any form or by any means, mechanical photocopying, photographing, scanning, recording or otherwise without the prior written permission of the publisher. Please refer to Disclaimer at page no. 173 for the use of this publication.

Printed in India

Contents

No.	Particulars	Page No.
	Introduction	
1	Assembly Constituency - (Vidhan Sabha) at a Glance Features of Assembly as per Delimitation Commission of India (2008)	1-2
	Location and Political Maps	
2	Location Map Boundaries of Assembly Constituency - (Vidhan Sabha) in District Boundaries of Assembly Constituency under Parliamentary Constituency - (Lok Sabha) Town & Village-wise Winner Parties- 2024, 2022, 2019, 2017, 2014, 2012 and 2009	3-11
	Administrative Setup (2011)	
3	District Sub-district Towns Villages Inhabited Villages Uninhabited Villages Village Panchayat Intermediate Panchayat	12-24
	Demographics (2011)	
4	Population Households Rural/Urban Population Towns and Villages by Population Size Sex Ratio (Total & 0-6 Years) Religious Population Social Population Literacy Rate	25-26
	Electoral Features	
5	Important Dates of Last Elections Held Electors by Gender Service Electors Voters Voters Turnout Polling Stations & Average Number of Electors per Polling Station Electors by Age Group Present Elected Representatives	27-32
	Historical Summary Election Results	
6	Vote Share of Major Parties Winning Margin (Number & Percentage) Polarity of Parties Summary Result of Assembly Segment of Parliamentary Elections 2024, 2019, 2014, 2009, 2004 and 1999 Summary Result of Assembly Elections 2022, 2017, 2012, 2007, 2003, 1998, 1993, 1990, 1985, 1982, 1977, 1972, 1967 and 1952	33-55
	Polling Station Level Election Results	
7	Name and Number of Polling Station 2024, 2022, 2019, 2017, 2014, 2012 and 2009 Polling Station-wise Electors, Voters & Voters Turnout 2024, 2022, 2019, 2017, 2014, 2012 and 2009 Polling Station wise Elections Results 2024, 2022, 2019, 2017, 2014, 2012 and 2009	56-153
	Share of Assembly Constituency	
8	Share of Assembly Constituency - (Vidhan Sabha) in State, District and Parliamentary Constituency - (Lok Sabha)	154
	Socio-Economic Amenities (2011)	
9	Access to Administrative Units Agricultural, Manufacturing and Industrial Commodities Demographic Indicators Education Health & Manpower Drinking Water Supply Sanitation Entertainment and Recreations Infrastructure Power Food Allocation Distribution and Marketing of Agriculture Commodities Infrastructure Transport and Road Infrastructure Communication Banking and Financial Services Land Use Irrigation Source	156-170
10	Abbreviation & Sources	171-172
11	Disclaimer	173

Location & Political Map



Administrative Setup

List of Village Panchayat & Intermediate Panchayat (Block) Name - 2011

Village Name	Village Panchayat Name	Intermediate Panchayat Name
Addu (40)	Addu	Nankhari
Anurakshi (135)	Deothi (BP)	Rampur
Badhal (50)	Badhal	Rampur
Bagalti (38/1)	Bagalti	Nankhari
Bahli (136/1)	Munish (BP)	Rampur
Bahli (185)	Bahli	Rampur
Bajwa (76)	Dofda	Rampur
Bani Basa (21)	Kunni Panoli	Nankhari
Baonda (59)	Sarahan	Rampur
Barach (5)	Barach	Nankhari
Barandli (196/1)	Narain	Rampur
Barkal (139)	Munish (BP)	Rampur
Barkeli (180)	Neerath	Rampur
Barog (53)	Barog	Nankhari
Basahara (95)	Gopalpur	Rampur
Basari (120)	Dansa (BP)	Rampur
Bashri (193)	Narain	Rampur
Batheda (125)	Lalsa	Rampur
Bhadrash (177/2)	Duttanagar	Rampur
Bhagaht (67)	Kinnu (BP)	Rampur
Bhali (64)	Kungal-Balti	Nankhari
Bhamnoli (24)	-	Nankhari
Bhata Newal (163)	Taklech	Rampur
Byunthal (70)	Kaleda Majhewti	Nankhari
Chabri (30)	Bagalti	Nankhari
Chadali (90/1)	Gopalpur	Rampur
Chakti (51/3)	Thaili Chakthi	Nankhari
Chariali (31/2)	Addu	Nankhari
Chauka (169)	Taklech	Rampur

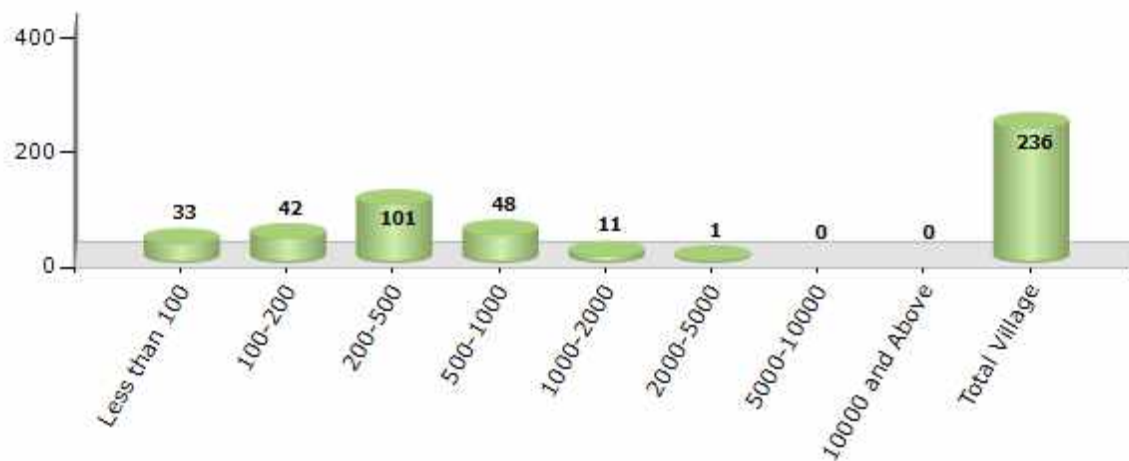
Contd....

Demographics

Number of Villages by Population Size - 2011

Less than 100	100-200	200-500	500-1000	1000-2000	2000-5000	5000-10000	10000 and Above	Total Village
33	42	101	48	11	1	0	0	236

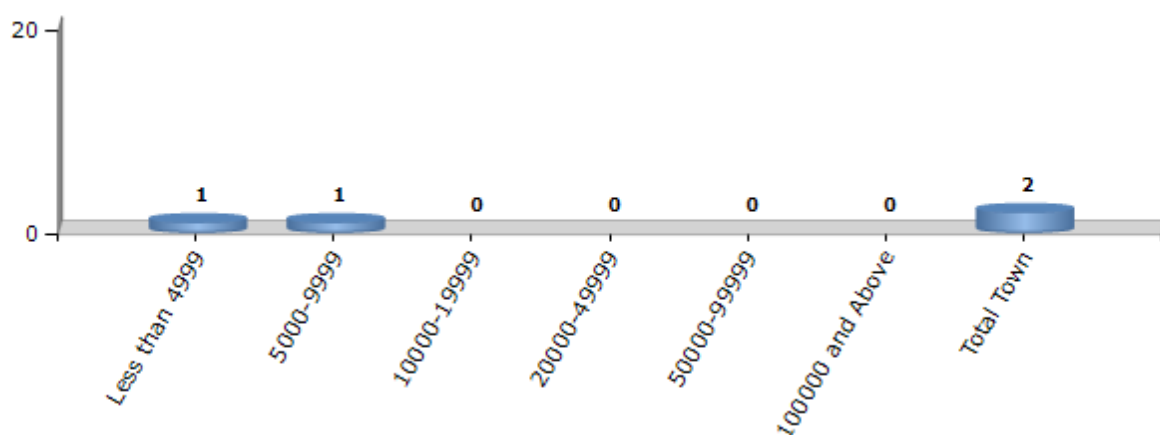
Number of Villages by Population Size - 2011



Number of Towns by Population Size - 2011

Less than 4999	5000-9999	10000-19999	20000-49999	50000-99999	100000 and Above	Total Town
1	1	0	0	0	0	2

Number of Towns by Population Size - 2011

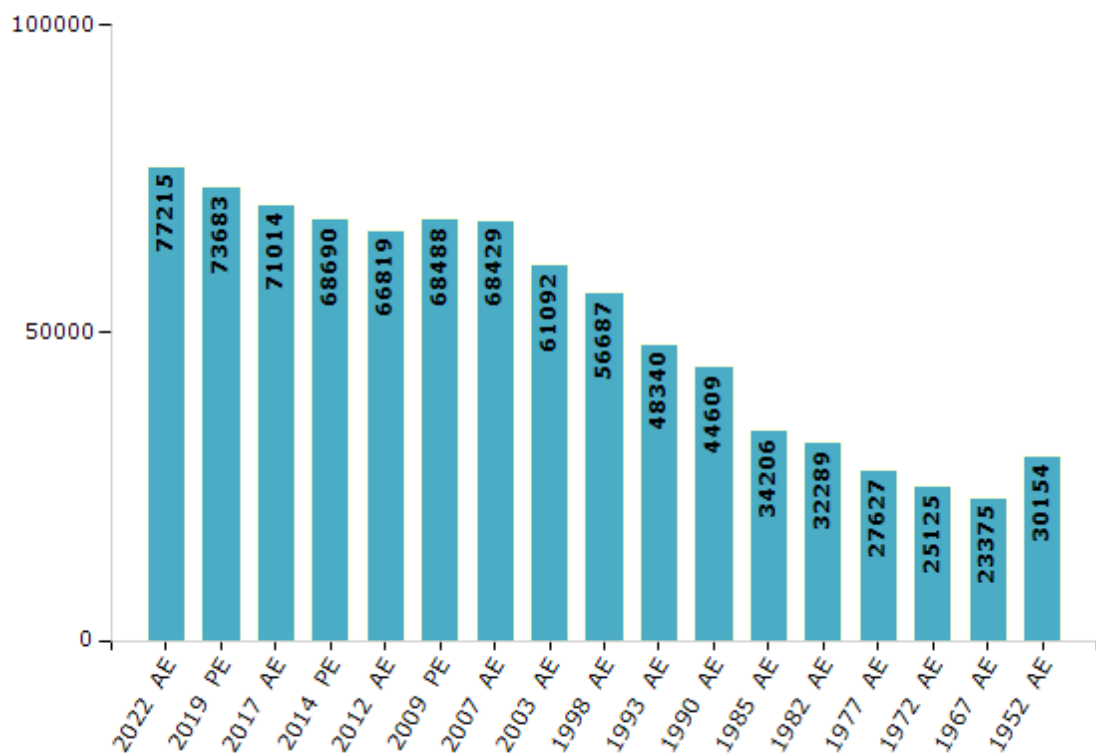


Electoral Features

Electors by Male & Female

Year	Male	Female	Others	Total	Year	Male	Female	Others	Total
2022 AE	39866	37349	0	77215	1998 AE	30052	26635	-	56687
2019 PE	38195	35488	0	73683	1993 AE	24877	23463	-	48340
2017 AE	36886	34128	0	71014	1990 AE	22833	21776	-	44609
2014 PE	35860	32830	0	68690	1985 AE	17203	17003	-	34206
2012 AE	34944	31875	0	66819	1982 AE	16335	15954	-	32289
2009 PE	35539	32949	-	68488	1977 AE	13975	13652	-	27627
2007 AE	35379	33050	-	68429	1972 AE	12727	12398	-	25125
2004 PE	-	-	-	-	1967 AE	-	-	-	23375
2003 AE	31970	29122	-	61092	1952 AE	-	-	-	30154
1999 PE	-	-	-	-					

Number of Electors



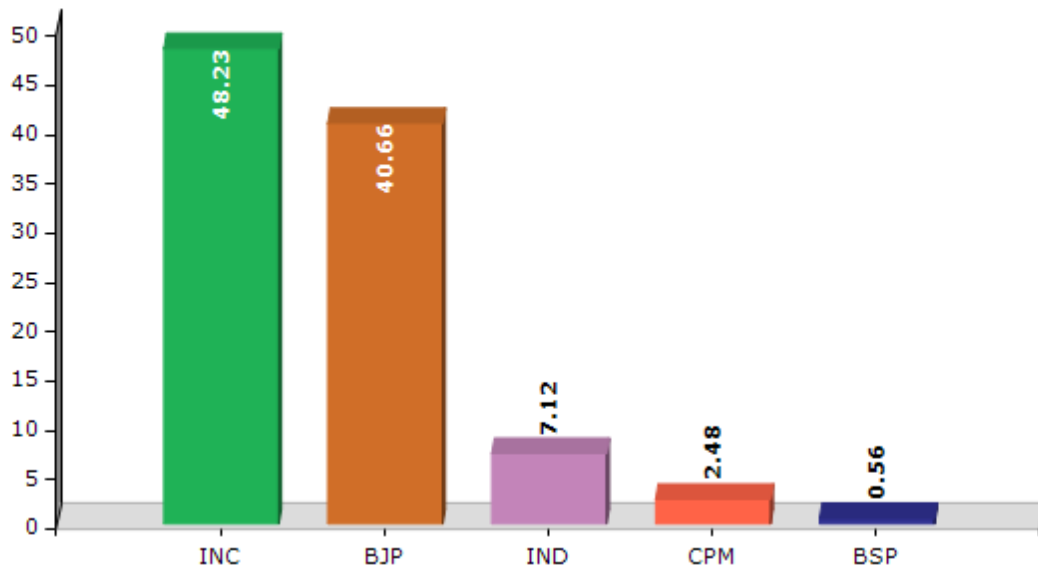
Note : AE : Assembly Election, PE : Assembly Segment of Parliamentary Election

Historical Summary Election Results

Summary Result of Assembly Election - 2017

Candidate Name	Party	Votes	Votes %
Nand Lal	INC	25730	48.23
Prem Singh Daraik	BJP	21693	40.66
Singhi Ram	IND	3801	7.12
Vivek Kashyap	CPM	1325	2.48
Suresh Singh Saini	BSP	297	0.56
	NOTA	504	0.94

Votes Percentage of Top Parties - 2017



Polling Station Level Election Results

Number and Name of Polling Stations (PS) (2022)

Number of Polling Stations	Name of Polling Stations	Number of Polling Stations	Name of Polling Stations
1	Juni	22	Shaula
2	Jahoo	23	Nankhari (Thana) 1
3	Khadhan	24	Nankhari (Thana) 2
4	Majhdharti	25	Shakla
5	Khunii Panoli	26	Punan
6	Banibasa	27	Kungal Balti
7	Gahan	28	Khori
8	Jatral	29	Bahali
9	Addu	30	Khamadi
10	Baglati	31	Dhanduja
11	Chebri	32	Karoli 1
12	Danewati	33	Karoli 2
13	Khadela	34	Lohti
14	Karangla	35	Sholi
15	Delath	36	Majholi
16	Tutu	37	Surad
17	Badach	38	Kandreri
18	Panehal	39	Kaleda
19	Nagadhar	40	Byunthal
20	Kalmog	41	Majhewati
21	Dharan	42	Thaili Chakhati 1

Contd....

Polling Station Level Election Results

Polling Station-wise Votes Secured by Overall Top Five Parties in Rampur Assembly in Assembly Election (AE) under Mandi Parliamentary Constituency in Himachal Pradesh (2022)

Number of Polling Station	Winner - Nand Lal (INC)	Runner-up - Kaul Singh (BJP)	3rd - Uday Singh (AAP)	4th - Desh Raj (BSP)	5th - Pritam Dev (IND)	NOTA	Other	Total Votes Secured
36	134	143	1	2	0	1	0	281
37	237	347	2	8	2	3	0	599
38	151	144	6	0	1	0	0	302
39	195	74	3	2	1	0	0	275
40	142	181	0	4	0	1	0	328
41	154	61	0	1	0	0	0	216
42	178	277	29	6	1	1	0	492
43	274	322	2	3	1	2	0	604
44	335	194	2	0	0	1	0	532
45	203	248	1	1	2	0	0	455
46	296	271	9	1	1	5	0	583
47	123	222	12	1	0	1	0	359
48	126	103	1	0	0	1	0	231
49	392	434	9	2	2	4	0	843
50	292	191	4	3	1	5	0	496
51	325	230	6	1	1	3	0	566
52	158	108	2	1	0	0	0	269
53	212	284	5	6	0	3	0	510
54	157	90	8	2	2	1	0	260
55	131	81	0	1	0	0	0	213
56	76	52	4	1	1	0	0	134
57	239	286	5	3	0	3	0	536
58	149	124	6	1	0	0	0	280
59	137	175	1	0	0	3	0	316
60	54	93	0	0	1	0	0	148
61	120	73	0	1	0	0	0	194
62	93	105	1	3	0	1	0	203
63	228	111	0	0	0	1	0	340
64	84	70	2	0	0	0	0	156
65	197	89	2	1	0	2	0	291
66	232	247	4	3	0	5	0	491
67	158	94	2	2	0	1	0	257
68	91	100	0	1	0	2	0	194
69	128	123	2	1	0	5	0	259
70	245	189	6	1	2	1	0	444

Contd....

Polling Station Level Election Results

Winner, Runner-up and 3rd Party Position & Winning Margin According to Polling Stations in Rampur Assembly in Assembly Election (AE) under Mandi Parliamentary Constituency in Himachal Pradesh (2022)

Polling Station Number	Winner Party	Winner Votes (%)	Runner-up Party	Runner-up Votes (%)	Winning Margin Votes (%)	Third Party	Third Party Votes (%)	Other Votes (%)
71	BJP	224 (52.34)	INC	195 (45.56)	29 (6.78)	AAP	4 (0.93)	5 (1.17)
72	BJP	117 (50.65)	INC	112 (48.48)	5 (2.17)	AAP	1 (0.43)	1 (0.43)
73	INC	231 (61.6)	BJP	139 (37.07)	92 (24.53)	AAP	1 (0.27)	4 (1.07)
74	BJP	306 (51.26)	INC	282 (47.24)	24 (4.02)	AAP	4 (0.67)	5 (0.84)
75	INC	156 (52.7)	BJP	133 (44.93)	23 (7.77)	AAP	4 (1.35)	3 (1.01)
76	BJP	239 (55.45)	INC	183 (42.46)	56 (12.99)	AAP	7 (1.62)	2 (0.46)
77	BJP	475 (56.95)	INC	341 (40.89)	134 (16.06)	AAP	7 (0.84)	11 (1.32)
78	INC	187 (55.82)	BJP	142 (42.39)	45 (13.43)	BSP	3 (0.9)	3 (0.9)
79	INC	93 (57.76)	BJP	65 (40.37)	28 (17.39)	AAP	1 (0.62)	2 (1.24)
80	BJP	216 (52.3)	INC	187 (45.28)	29 (7.02)	AAP	7 (1.69)	3 (0.73)
81	INC	158 (59.85)	BJP	103 (39.02)	55 (20.83)	AAP	2 (0.76)	1 (0.38)
82	INC	106 (50.96)	BJP	100 (48.08)	6 (2.88)	AAP	1 (0.48)	1 (0.48)
83	INC	155 (50.49)	BJP	149 (48.53)	6 (1.96)	AAP	0 (0)	3 (0.98)
84	BJP	233 (66.38)	INC	117 (33.33)	116 (33.05)	AAP	1 (0.28)	0 (0)
85	BJP	215 (64.37)	INC	110 (32.93)	105 (31.44)	BSP	6 (1.8)	3 (0.9)
86	BJP	264 (51.36)	INC	240 (46.69)	24 (4.67)	AAP	5 (0.97)	5 (0.97)
87	BJP	300 (53.19)	INC	252 (44.68)	48 (8.51)	AAP	4 (0.71)	8 (1.42)
88	INC	101 (82.79)	BJP	21 (17.21)	80 (65.58)	AAP	0 (0)	0 (0)
89	INC	168 (70.89)	BJP	60 (25.32)	108 (45.57)	AAP	3 (1.27)	6 (2.53)
90	BJP	262 (50.68)	INC	244 (47.2)	18 (3.48)	AAP	7 (1.35)	4 (0.77)
91	BJP	161 (53.67)	INC	129 (43)	32 (10.67)	AAP	5 (1.67)	5 (1.67)
92	BJP	92 (71.88)	INC	33 (25.78)	59 (46.1)	AAP	2 (1.56)	1 (0.78)
93	INC	339 (60.86)	BJP	207 (37.16)	132 (23.7)	AAP	9 (1.62)	2 (0.36)
94	BJP	154 (73.68)	INC	44 (21.05)	110 (52.63)	AAP	5 (2.39)	6 (2.87)
95	INC	147 (49.83)	BJP	141 (47.8)	6 (2.03)	AAP	5 (1.69)	2 (0.68)
96	BJP	343 (52.13)	INC	305 (46.35)	38 (5.78)	AAP	4 (0.61)	6 (0.91)
97	INC	234 (60.78)	BJP	140 (36.36)	94 (24.42)	BSP	5 (1.3)	6 (1.56)
98	INC	166 (60.58)	BJP	103 (37.59)	63 (22.99)	BSP	3 (1.09)	2 (0.73)
99	INC	163 (47.52)	BJP	161 (46.94)	2 (0.58)	AAP	9 (2.62)	10 (2.92)
100	BJP	239 (51.29)	INC	219 (47)	20 (4.29)	AAP	4 (0.86)	4 (0.86)
101	INC	163 (58.01)	BJP	111 (39.5)	52 (18.51)	AAP	4 (1.42)	3 (1.07)
102	INC	346 (58.84)	BJP	227 (38.61)	119 (20.23)	AAP	7 (1.19)	8 (1.36)
103	BJP	216 (55.67)	INC	167 (43.04)	49 (12.63)	AAP	1 (0.26)	4 (1.03)
104	INC	252 (53.16)	BJP	208 (43.88)	44 (9.28)	AAP	4 (0.84)	10 (2.11)
105	BJP	262 (55.51)	INC	192 (40.68)	70 (14.83)	BSP	11 (2.33)	7 (1.48)

Contd....

Socio-Economic Amenities - Rural

Access to Education Facilities

Particulars	Number of Villages (% of Population)				
	Available	Not Available	If Not Available (Distance of Nearest Facility)		
			A	B	C
Govt. Primary School	199 (97)	37 (3)	36 (3)	1 (0)	0 (0)
Private Primary School	19 (20)	217 (80)	0 (0)	0 (0)	0 (0)
Govt. Middle School	109 (66)	127 (34)	107 (29)	17 (5)	1 (0)
Private Middle School	29 (23)	207 (77)	2 (0)	0 (0)	0 (0)
Govt. Secondary School	48 (36)	188 (64)	115 (42)	61 (19)	11 (3)
Private Secondary School	13 (13)	223 (87)	1 (0)	0 (0)	0 (0)
Govt. Senior Secondary School	29 (24)	207 (76)	110 (45)	68 (22)	28 (8)
Private Senior Secondary School	4 (6)	232 (94)	1 (1)	0 (0)	0 (0)
Govt. Arts and Science Degree College	0 (0)	236 (100)	4 (5)	9 (6)	223 (90)
Private Arts and Science Degree College	0 (0)	236 (100)	0 (0)	0 (0)	0 (0)
Govt. Engineering College	0 (0)	236 (100)	0 (0)	0 (0)	65 (22)
Private Engineering College	0 (0)	236 (100)	0 (0)	0 (0)	171 (78)
Govt. Medicine College	0 (0)	236 (100)	0 (0)	0 (0)	236 (100)
Private Medicine College	0 (0)	236 (100)	0 (0)	0 (0)	0 (0)
Govt. Management Institute	0 (0)	236 (100)	0 (0)	0 (0)	220 (95)
Private Management Institute	0 (0)	236 (100)	0 (0)	0 (0)	16 (5)
Govt. Polytechnic	0 (0)	236 (100)	0 (0)	0 (0)	233 (97)
Private Polytechnic	0 (0)	236 (100)	0 (0)	0 (0)	3 (3)
Govt. Vocational Training School/ITI	0 (0)	236 (100)	3 (4)	8 (6)	225 (90)
Private Vocational Training School/ITI	0 (0)	236 (100)	0 (0)	0 (0)	0 (0)
Govt. Non Formal Training Centre	0 (0)	236 (100)	3 (4)	8 (6)	194 (81)
Private Non Formal Training Centre	0 (0)	236 (100)	0 (0)	0 (0)	31 (10)
Govt. School For Disabled	0 (0)	236 (100)	0 (0)	0 (0)	236 (100)
Private School For Disabled	0 (0)	236 (100)	0 (0)	0 (0)	0 (0)
Government Others	0 (0)	236 (100)	0 (0)	0 (0)	8 (3)
Private Others	0 (0)	236 (100)	0 (0)	0 (0)	4 (1)

Note : Distance A : Less than 5 km; B : Between 5-10 km; C : 10+ km.; Source : Data Analysis is based on 2011 Census.

DISCLAIMER

The Terms of Use and Disclaimer of Datanet India Private Limited (hereinafter referred to as "Datanet") for use of this analysis report of **Rampur Assembly Constituency (Rampur Vidhan Sabha)** :-

1. **Assembly Factbook™** is a Registered Trade Mark owned by Datanet.
2. All the maps are sketched and graphical representation only and have not been drawn to the scale and also not to represent the actual geographical area or boundary of the unit.
3. The data for the aforesaid analysis is based on authentic sources and has been culled from the various publications of Census, CSO and NSSO for district and block level data, various central and state government departments, Central & State Elections Commissions and the concerned Returning Officers' releases, Electoral Rolls, Election results and allied publications, internal assessment, surveys, estimates and analysis. Therefore, certain adjustment of data at micro level may have been done to arrive closer to the macro data.
4. Data have been provided on an "As Is" and "As AVAILABLE" basis
5. The colours shown in the maps or diagram and charts of a particular party, alliance or AC are indicative and do not represent them.
6. This publication which includes maps, sheets, graphs and data would be the property under copyright of Datanet only. The user may use these for its internal study, analysis and research purposes. It's public display, re-selling or any commercial uses by the user are not allowed.
7. Datanet has taken due care and caution in compilation and processing of data and allied information, but does not guarantee the accuracy, adequacy or completeness of any information/analysis and will be not responsible for any errors or omissions or for the results obtained from the use of such information/analysis.
8. All the contents for the publication have been culled from various authentic sources and Datanet reasonably believes such sources to be reliable, but does not make any representations, express or implied as to the accuracy or fitness of use of such information. The information or contents of the information/analysis do not constitute advice and should not be relied upon in making (or refraining from making) any decision. Any reliance placed upon the information provided by Datanet is the sole responsibility and strictly at the user's risk.
9. In no event will Datanet be liable for any damages (including, without limitation, damages for loss of business projects, or loss of profits) arising in contract, tort or otherwise from the use of or inability to use any of its contents, or from any action taken (or refrained from being taken) as a result of using the analysis or any of its contents. Datanet its directors, owners, editors, officials, employees, distributor and agents or any associate will not be liable for any errors in the information contained or any consequences arising from the use of the contents of the provided information/analysis.
10. If any provision of these terms and conditions is held invalid or illegal or unenforceable for any reason by any court of competent jurisdiction, such provision shall be severed and the remainder of provisions of the terms and conditions shall continue in full force and effect as if the Term of Use had been executed with the invalid, illegal or unenforceable provision eliminated.
11. If there are any discrepancies in the information provided, please bring it to attention of Datanet for suitable rectification measures.

Buy Online This Complete Book At
Datanet India eBooks Store

www.indiastatpublications.com

or go directly at

[http://www.indiastatpublications.com/
Assembly_factbook/Himachal Pradesh/Mandi/ Rampur](http://www.indiastatpublications.com/Assembly_factbook/Himachal%20Pradesh/Mandi/Rampur)

 **india**stat**elections**

