



Himachal Pradesh

# Assembly Factbook™

Mandi Assembly Constituency



Key Electoral Data of Mandi  
Assembly Constituency (Vidhan Sabha)

Himachal Pradesh  
**Assembly Factbook**<sup>TM</sup>  
Mandi Assembly Constituency



Mandi Vidhan Sabha

## **Editor & Director**

Dr. R.K. Thukral

## **Research Editor**

Dr. Shafeeq Rahman

## **Compiled, Researched and Published by Datanet India Pvt. Ltd.**

D-100, 1st Floor,

Okhla Industrial Area, Phase-I,

New Delhi- 110020.

Ph.: 91-11- 43580781-84

Email : support@indiastatpublications.com

Website : www.indiastatelections.com

## **Online Book Store :**

www.indiastatpublications.com

**Report No. :** AFB/HP-33-0125

**ISBN :** 978-93-5905-275-5

**First Edition :** January, 2018

**Eighth Updated Edition :** January, 2025

**Price :** Rs.11500/-

US\$ 310

© **Datanet India Pvt. Ltd.**

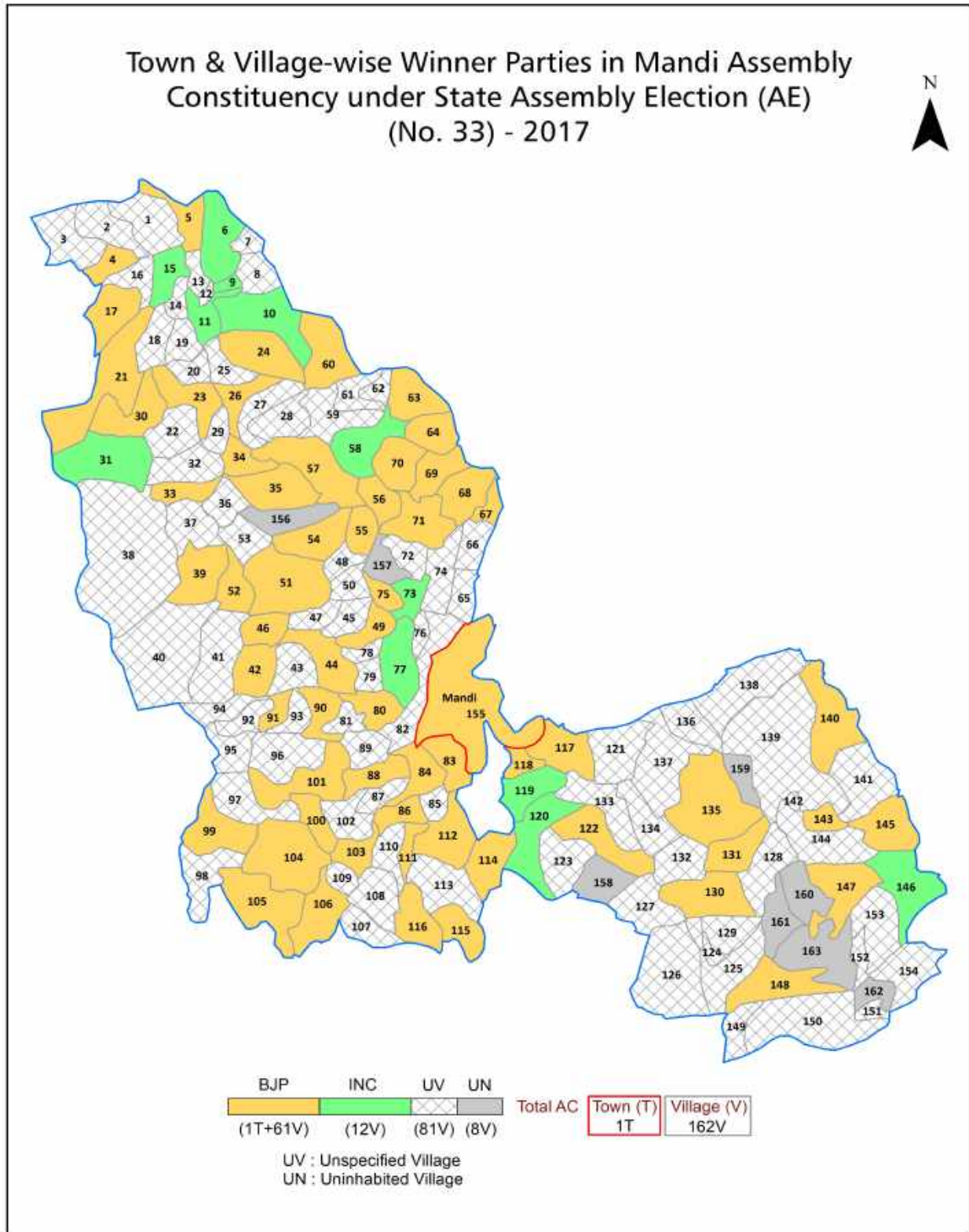
All rights reserved. No part of this book may be reproduced, stored in a retrieval system or transmitted in any form or by any means, mechanical photocopying, photographing, scanning, recording or otherwise without the prior written permission of the publisher. Please refer to Disclaimer at page no. 138 for the use of this publication.

Printed in India

# Contents

No.	Particulars	Page No.
	<b>Introduction</b>	
1	Assembly Constituency - (Vidhan Sabha) at a Glance   Features of Assembly as per Delimitation Commission of India (2008)	1-2
	<b>Location and Political Maps</b>	
2	Location Map   Boundaries of Assembly Constituency - (Vidhan Sabha) in District   Boundaries of Assembly Constituency under Parliamentary Constituency - (Lok Sabha)   Town & Village-wise Winner Parties- 2024, 2022, 2019, 2017, 2014, 2012 and 2009	3-11
	<b>Administrative Setup (2011)</b>	
3	District   Sub-district   Towns   Villages   Inhabited Villages   Uninhabited Villages   Village Panchayat   Intermediate Panchayat	12-20
	<b>Demographics (2011)</b>	
4	Population   Households   Rural/Urban Population   Towns and Villages by Population Size   Sex Ratio (Total & 0-6 Years)   Religious Population   Social Population   Literacy Rate	21-22
	<b>Electoral Features</b>	
5	Important Dates of Last Elections Held   Electors by Gender   Service Electors   Voters   Voters Turnout   Polling Stations & Average Number of Electors per Polling Station   Electors by Age Group   Present Elected Representatives	23-28
	<b>Historical Summary Election Results</b>	
6	Vote Share of Major Parties   Winning Margin (Number & Percentage)   Polarity of Parties   Summary Result of Assembly Segment of Parliamentary Elections 2024, 2019, 2014, 2009, 2004 and 1999   Summary Result of Assembly Elections 2022, 2017, 2012, 2007, 2003, 1998, 1993, 1990, 1985, 1982, 1977, 1972 and 1967	29-50
	<b>Polling Station Level Election Results</b>	
7	Name and Number of Polling Station 2024, 2022, 2019, 2017, 2014, 2012 and 2009   Polling Station-wise Electors, Voters & Voters Turnout 2024, 2022, 2019, 2017, 2014, 2012 and 2009   Polling Station wise Elections Results 2024, 2022, 2019, 2017, 2014, 2012 and 2009	51-118
	<b>Share of Assembly Constituency</b>	
8	Share of Assembly Constituency - (Vidhan Sabha) in State, District and Parliamentary Constituency - (Lok Sabha)	119
	<b>Socio-Economic Amenities (2011)</b>	
9	Access to Administrative Units   Agricultural, Manufacturing and Industrial Commodities   Demographic Indicators   Education   Health & Manpower   Drinking Water Supply   Sanitation   Entertainment and Recreations Infrastructure   Power   Food Allocation Distribution and Marketing of Agriculture Commodities Infrastructure   Transport and Road Infrastructure   Communication   Banking and Financial Services   Land Use   Irrigation Source	121-135
10	<b>Abbreviation &amp; Sources</b>	136-137
11	<b>Disclaimer</b>	138

Location & Political Map



## Administrative Setup

### List of Village Panchayat & Intermediate Panchayat (Block) Name - 2011

Village Name	Village Panchayat Name	Intermediate Panchayat Name
Alag (8)	Kot (REW)	Mandi Sadar
Althu (112)	Sain (REW)	Balh
Arnodi (26)	Kotli (REW)	Mandi Sadar
Arthi (14)	Khalanu (REW)	Mandi Sadar
Arthi (47)	Barigumanu (REW)	Mandi Sadar
Ayala (331)	Manjhwar (SDR)	Mandi Sadar
Badgaon (51)	Kashan	Mandi Sadar
Badyar (30)	Bhargaon (REW)	Mandi Sadar
Baggi (83)	Baggi Tungal	Mandi Sadar
Bagodh (322)	Dhar (SDR)	Mandi Sadar
Balahar (76)	Kotli (REW)	Mandi Sadar
Baloh (62)	Nichla Lot (REW)	Mandi Sadar
Banog (1)	Lagdhar (REW)	Mandi Sadar
Bari (48)	Barigumanu (REW)	Mandi Sadar
Barnota (15)	Khalanu (REW)	Mandi Sadar
Baroha (6)	Kot (REW)	Mandi Sadar
Batahar (69)	Baggi Tungal	Mandi Sadar
Batahar (84)	Baggi Tungal	Mandi Sadar
Batour (70)	Baggi Tungal	Mandi Sadar
Beer (50)	Bir (REW)	Mandi Sadar
Bhaled (44)	Barigumanu (REW)	Mandi Sadar
Bharaun (337)	Bhraun (SDR)	Mandi Sadar
Bhargaon (29)	Bhargaon (REW)	Mandi Sadar
Bhatwar (58)	Sadyana (REW)	Mandi Sadar
Bohin (61)	Sehli (REW)	Mandi Sadar
Chadyana (343)	Bhraun (SDR)	Mandi Sadar
Chahbara (311)	Dhar (SDR)	Mandi Sadar
Chaloh (68)	Sai (REW)	Mandi Sadar
Chambi (352)	Padhiyun (SDR)	Mandi Sadar

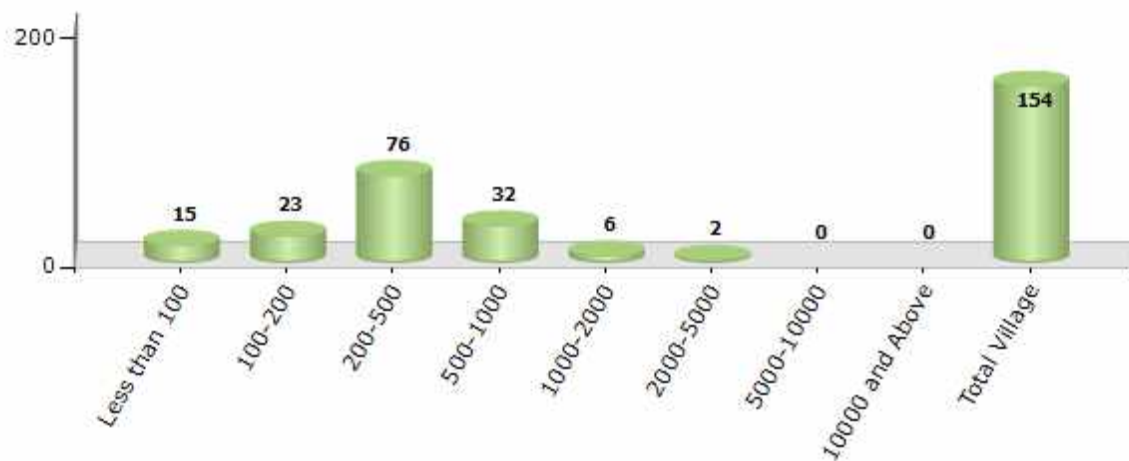
Contd....

## Demographics

### Number of Villages by Population Size - 2011

Less than 100	100-200	200-500	500-1000	1000-2000	2000-5000	5000-10000	10000 and Above	Total Village
15	23	76	32	6	2	0	0	154

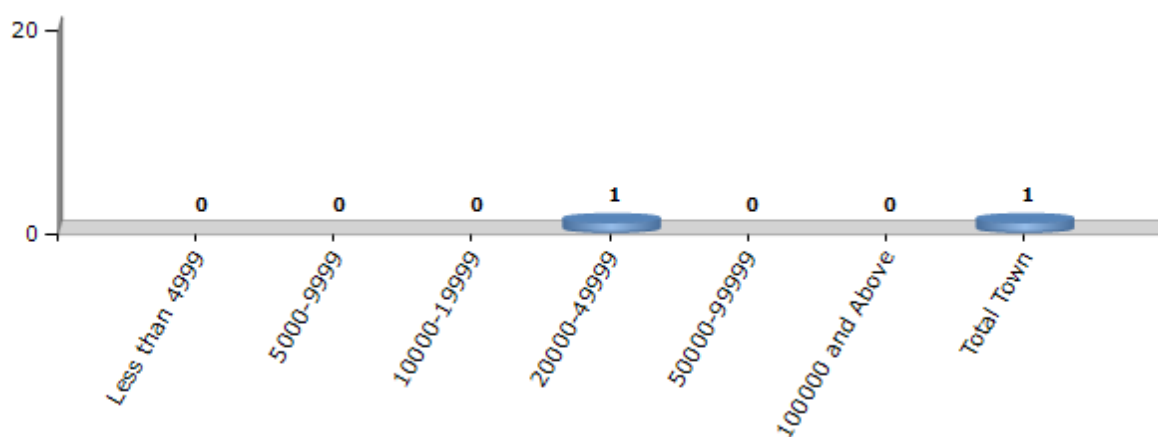
Number of Villages by Population Size - 2011



### Number of Towns by Population Size - 2011

Less than 4999	5000-9999	10000-19999	20000-49999	50000-99999	100000 and Above	Total Town
0	0	0	1	0	0	1

Number of Towns by Population Size - 2011

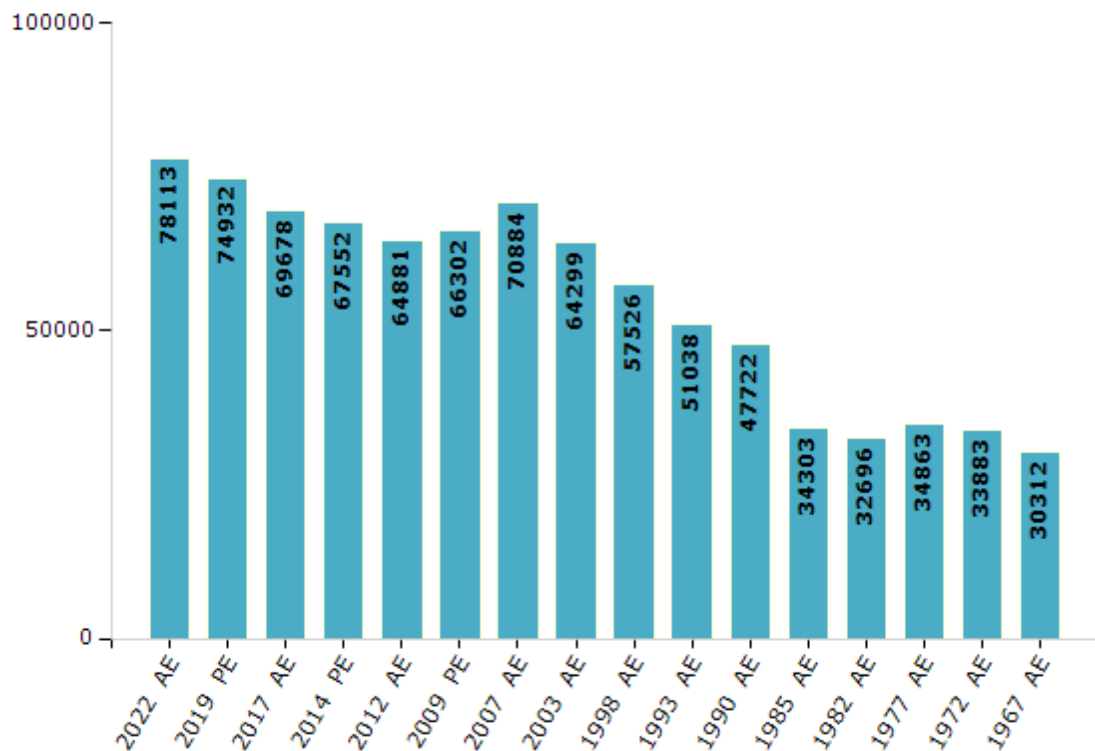


## Electoral Features

### Electors by Male & Female

Year	Male	Female	Others	Total	Year	Male	Female	Others	Total
2022 AE	39066	39047	0	78113	1998 AE	29284	28242	-	57526
2019 PE	37449	37483	0	74932	1993 AE	26389	24649	-	51038
2017 AE	34609	35069	0	69678	1990 AE	25151	22571	-	47722
2014 PE	33748	33804	0	67552	1985 AE	17616	16687	-	34303
2012 AE	32503	32378	0	64881	1982 AE	17113	15583	-	32696
2009 PE	33160	33142	-	66302	1977 AE	19811	15052	-	34863
2007 AE	35580	35304	-	70884	1972 AE	19107	14776	-	33883
2004 PE	-	-	-	-	1967 AE	-	-	-	30312
2003 AE	32394	31905	-	64299	1952 AE	-	-	-	-
1999 PE	-	-	-	-					

Number of Electors



Note : AE : Assembly Election, PE : Assembly Segment of Parliamentary Election

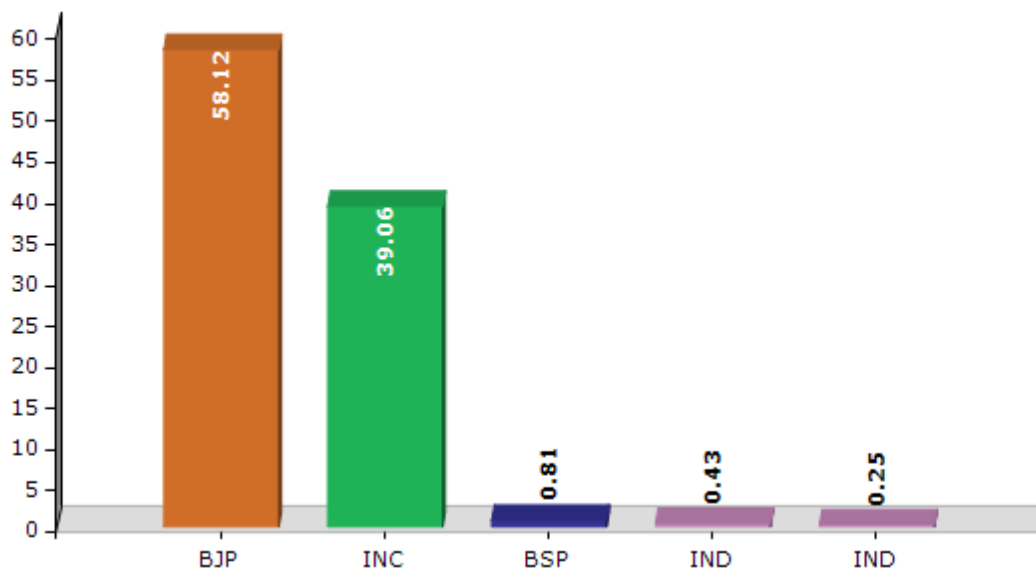


## Historical Summary Election Results

### Summary Result of Assembly Election - 2017

Candidate Name	Party	Votes	Votes %
Anil Sharma	BJP	31282	58.12
Champa Thakur	INC	21025	39.06
Narender Kumar	BSP	438	0.81
Lawan Kumar	IND	229	0.43
Desh Raj	IND	137	0.25
Roshani Sharma	IND	73	0.14
Duni Chand	IND	62	0.12
	NOTA	580	1.08

Votes Percentage of Top Parties - 2017



## Polling Station Level Election Results

### Number and Name of Polling Stations (PS) (2022)

Number of Polling Stations	Name of Polling Stations	Number of Polling Stations	Name of Polling Stations
1	Satahan	22	Kotli 1
2	Dhawali Badehar	23	Kotli 2
3	Khalanu	24	Kasan
4	Barnota	25	Tarnoh
5	Koon	26	Jandrola
6	Mandhokhar	27	Bator
7	Kot 1	28	Sai 1
8	Kot 2	29	Chaloh
9	Dawahan	30	Sai 2
10	Sadoh 1	31	Badgaon
11	Sadoh 2	32	Batahar
12	Kutli	33	Baggi
13	Bhargaon	34	Sehali
14	Luharda	35	Satohal
15	Sarwari Bunhali	36	Baloh
16	Saploh	37	Lote Nichala
17	Sain	38	Tandi
18	Samrahan	39	Thalehar
19	Dandhal	40	Marathu
20	Dhanyara	41	Janed
21	Sukhsal	42	Randhara

Contd....

## Polling Station Level Election Results

### Polling Station-wise Votes Secured by Overall Top Five Parties in Mandi Assembly in Assembly Election (AE) under Mandi Parliamentary Constituency in Himachal Pradesh (2022)

Number of Polling Station	Winner - Anil Sharma (BJP)	Runner-up - Champa Thakur (INC)	3rd - Praveen Sharma "pinnu" (IND)	4th - Shyam Lal (AAP)	5th - Chet Ram (BSP)	NOTA	Other	Total Votes Secured
36	389	256	9	2	2	4	3	665
37	358	164	4	1	1	4	0	532
38	377	321	17	8	1	3	6	733
39	219	159	16	0	1	2	3	400
40	400	245	42	24	10	5	5	731
41	358	331	109	3	1	3	8	813
42	348	252	107	6	1	4	14	732
43	519	203	18	9	3	6	8	766
44	234	157	26	4	0	2	3	426
45	222	205	12	9	4	3	6	461
46	271	306	17	6	5	8	3	616
47	366	149	16	108	1	7	22	669
48	296	205	19	4	8	1	10	543
49	231	167	10	5	4	5	12	434
50	290	185	21	13	0	3	42	554
51	292	156	37	6	1	7	4	503
52	257	199	46	1	0	7	5	515
53	278	174	27	0	0	3	3	485
54	281	147	27	4	1	7	4	471
55	379	205	41	3	6	4	6	644
56	403	187	18	5	6	8	6	633
57	173	191	1	0	0	6	3	374
58	144	32	8	3	0	1	3	191
59	363	163	8	5	1	2	3	545
60	178	211	6	1	2	1	10	409
61	377	249	14	2	3	9	26	680
62	135	147	8	0	3	3	6	302
63	165	80	4	2	2	5	6	264
64	176	73	5	0	0	4	7	265
65	225	144	3	0	0	5	10	387
66	388	326	21	2	1	9	59	806
67	212	97	86	3	0	5	1	404
68	163	160	72	19	11	7	5	437
69	433	167	116	3	3	5	9	736
70	202	99	153	5	3	1	7	470

Contd....

## Polling Station Level Election Results

### Winner, Runner-up and 3rd Party Position & Winning Margin According to Polling Stations in Mandi Assembly in Assembly Election (AE) under Mandi Parliamentary Constituency in Himachal Pradesh (2022)

Polling Station Number	Winner Party	Winner Votes (%)	Runner-up Party	Runner-up Votes (%)	Winning Margin Votes (%)	Third Party	Third Party Votes (%)	Other Votes (%)
71	BJP	264 (45.6)	INC	224 (38.69)	40 (6.91)	IND (PSP)	65 (11.23)	26 (4.49)
72	BJP	235 (51.31)	INC	117 (25.55)	118 (25.76)	IND (PSP)	86 (18.78)	20 (4.37)
73	BJP	315 (48.99)	INC	213 (33.13)	102 (15.86)	IND (PSP)	84 (13.06)	31 (4.82)
74	BJP	148 (51.21)	INC	90 (31.14)	58 (20.07)	IND (PSP)	31 (10.73)	20 (6.92)
75	INC	376 (55.79)	BJP	195 (28.93)	181 (26.86)	IND (PSP)	57 (8.46)	46 (6.82)
76	INC	184 (50.83)	BJP	139 (38.4)	45 (12.43)	IND (PSP)	28 (7.73)	11 (3.04)
77	BJP	342 (63.45)	INC	134 (24.86)	208 (38.59)	IND (PSP)	49 (9.09)	14 (2.6)
78	BJP	204 (55.43)	INC	92 (25)	112 (30.43)	IND (PSP)	63 (17.12)	9 (2.45)
79	BJP	219 (45.44)	INC	163 (33.82)	56 (11.62)	IND (PSP)	81 (16.8)	19 (3.94)
80	BJP	145 (54.92)	INC	63 (23.86)	82 (31.06)	IND (PSP)	49 (18.56)	7 (2.65)
81	BJP	276 (60.13)	IND (PSP)	89 (19.39)	187 (40.74)	INC	86 (18.74)	8 (1.74)
82	BJP	269 (61.56)	INC	94 (21.51)	175 (40.05)	IND (PSP)	62 (14.19)	12 (2.75)
83	BJP	207 (62.35)	IND (PSP)	65 (19.58)	142 (42.77)	INC	51 (15.36)	9 (2.71)
84	BJP	167 (55.67)	IND (PSP)	61 (20.33)	106 (35.34)	INC	53 (17.67)	19 (6.33)
85	BJP	311 (58.68)	INC	118 (22.26)	193 (36.42)	IND (PSP)	91 (17.17)	10 (1.89)
86	BJP	280 (57.61)	INC	122 (25.1)	158 (32.51)	IND (PSP)	71 (14.61)	13 (2.67)
87	BJP	293 (56.89)	INC	164 (31.84)	129 (25.05)	IND (PSP)	41 (7.96)	17 (3.3)
88	BJP	236 (52.68)	INC	138 (30.8)	98 (21.88)	IND (PSP)	57 (12.72)	17 (3.79)
89	BJP	229 (43.13)	INC	214 (40.3)	15 (2.83)	IND (PSP)	70 (13.18)	18 (3.39)
90	BJP	270 (50.85)	INC	156 (29.38)	114 (21.47)	IND (PSP)	78 (14.69)	27 (5.08)
91	BJP	256 (44.6)	INC	244 (42.51)	12 (2.09)	IND (PSP)	58 (10.1)	16 (2.79)
92	INC	125 (44.96)	BJP	112 (40.29)	13 (4.67)	IND (PSP)	25 (8.99)	16 (5.76)
93	BJP	233 (44.47)	INC	161 (30.73)	72 (13.74)	IND (PSP)	110 (20.99)	20 (3.82)
94	BJP	212 (59.05)	INC	106 (29.53)	106 (29.52)	IND (PSP)	31 (8.64)	10 (2.79)
95	INC	218 (48.02)	BJP	165 (36.34)	53 (11.68)	AAP	25 (5.51)	46 (10.13)
96	INC	247 (47.78)	BJP	203 (39.26)	44 (8.52)	BSP	30 (5.8)	37 (7.16)
97	BJP	264 (43.78)	INC	259 (42.95)	5 (0.83)	IND (PSP)	51 (8.46)	29 (4.81)
98	INC	228 (51.58)	BJP	186 (42.08)	42 (9.5)	IND (PSP)	20 (4.52)	8 (1.81)
99	BJP	224 (52.96)	INC	172 (40.66)	52 (12.3)	IND (PSP)	18 (4.26)	9 (2.13)
100	BJP	303 (49.51)	INC	219 (35.78)	84 (13.73)	IND (PSP)	74 (12.09)	16 (2.61)
101	INC	166 (38.43)	BJP	165 (38.19)	1 (0.24)	IND (PSP)	89 (20.6)	12 (2.78)
102	BJP	276 (46.54)	INC	181 (30.52)	95 (16.02)	IND (PSP)	121 (20.4)	15 (2.53)
103	BJP	156 (46.71)	IND (PSP)	113 (33.83)	43 (12.88)	INC	51 (15.27)	14 (4.19)
104	BJP	297 (67.5)	INC	96 (21.82)	201 (45.68)	IND (PSP)	32 (7.27)	15 (3.41)
105	BJP	117 (60)	INC	46 (23.59)	71 (36.41)	IND (PSP)	30 (15.38)	2 (1.03)

Contd....

## Socio-Economic Amenities - Rural

### Access to Education Facilities

Particulars	Number of Villages (% of Population)				
	Available	Not Available	If Not Available (Distance of Nearest Facility)		
			A	B	C
Govt. Primary School	105 (81)	49 (19)	43 (18)	5 (1)	0 (0)
Private Primary School	9 (16)	145 (84)	0 (0)	1 (0)	0 (0)
Govt. Middle School	52 (50)	102 (50)	80 (41)	20 (8)	1 (1)
Private Middle School	4 (10)	150 (90)	0 (0)	0 (0)	1 (0)
Govt. Secondary School	22 (23)	132 (77)	77 (49)	50 (22)	3 (2)
Private Secondary School	3 (9)	151 (91)	0 (0)	0 (0)	0 (0)
Govt. Senior Secondary School	15 (17)	139 (83)	71 (49)	58 (29)	7 (3)
Private Senior Secondary School	1 (4)	153 (96)	2 (1)	0 (0)	1 (0)
Govt. Arts and Science Degree College	0 (0)	154 (100)	10 (9)	38 (27)	106 (64)
Private Arts and Science Degree College	0 (0)	154 (100)	0 (0)	0 (0)	0 (0)
Govt. Engineering College	0 (0)	154 (100)	3 (2)	19 (14)	103 (66)
Private Engineering College	1 (0)	153 (100)	1 (0)	0 (0)	27 (18)
Govt. Medicine College	0 (0)	154 (100)	6 (4)	6 (4)	140 (91)
Private Medicine College	0 (0)	154 (100)	0 (0)	0 (0)	2 (0)
Govt. Management Institute	0 (0)	154 (100)	17 (10)	13 (10)	99 (64)
Private Management Institute	0 (0)	154 (100)	2 (4)	20 (11)	3 (3)
Govt. Polytechnic	0 (0)	154 (100)	0 (0)	1 (1)	150 (97)
Private Polytechnic	0 (0)	154 (100)	0 (0)	0 (0)	3 (2)
Govt. Vocational Training School/ITI	0 (0)	154 (100)	9 (8)	38 (27)	107 (65)
Private Vocational Training School/ITI	0 (0)	154 (100)	0 (0)	0 (0)	0 (0)
Govt. Non Formal Training Centre	0 (0)	154 (100)	9 (8)	37 (25)	104 (65)
Private Non Formal Training Centre	1 (0)	153 (100)	0 (0)	0 (0)	3 (1)
Govt. School For Disabled	0 (0)	154 (100)	2 (4)	5 (5)	144 (91)
Private School For Disabled	0 (0)	154 (100)	0 (0)	0 (0)	3 (1)
Government Others	0 (0)	154 (100)	7 (5)	0 (0)	5 (3)
Private Others	2 (4)	152 (96)	0 (0)	0 (0)	0 (0)

Note : Distance A : Less than 5 km; B : Between 5-10 km; C : 10+ km.; Source : Data Analysis is based on 2011 Census.

## DISCLAIMER

The Terms of Use and Disclaimer of Datanet India Private Limited (hereinafter referred to as "Datanet") for use of this analysis report of **Mandi Assembly Constituency (Mandi Vidhan Sabha)** :-

1. **Assembly Factbook™** is a Registered Trade Mark owned by Datanet.
2. All the maps are sketched and graphical representation only and have not been drawn to the scale and also not to represent the actual geographical area or boundary of the unit.
3. The data for the aforesaid analysis is based on authentic sources and has been culled from the various publications of Census, CSO and NSSO for district and block level data, various central and state government departments, Central & State Elections Commissions and the concerned Returning Officers' releases, Electoral Rolls, Election results and allied publications, internal assessment, surveys, estimates and analysis. Therefore, certain adjustment of data at micro level may have been done to arrive closer to the macro data.
4. Data have been provided on an "As Is" and "As AVAILABLE" basis
5. The colours shown in the maps or diagram and charts of a particular party, alliance or AC are indicative and do not represent them.
6. This publication which includes maps, sheets, graphs and data would be the property under copyright of Datanet only. The user may use these for its internal study, analysis and research purposes. It's public display, re-selling or any commercial uses by the user are not allowed.
7. Datanet has taken due care and caution in compilation and processing of data and allied information, but does not guarantee the accuracy, adequacy or completeness of any information/analysis and will be not responsible for any errors or omissions or for the results obtained from the use of such information/analysis.
8. All the contents for the publication have been culled from various authentic sources and Datanet reasonably believes such sources to be reliable, but does not make any representations, express or implied as to the accuracy or fitness of use of such information. The information or contents of the information/analysis do not constitute advice and should not be relied upon in making (or refraining from making) any decision. Any reliance placed upon the information provided by Datanet is the sole responsibility and strictly at the user's risk.
9. In no event will Datanet be liable for any damages (including, without limitation, damages for loss of business projects, or loss of profits) arising in contract, tort or otherwise from the use of or inability to use any of its contents, or from any action taken (or refrained from being taken) as a result of using the analysis or any of its contents. Datanet its directors, owners, editors, officials, employees, distributor and agents or any associate will not be liable for any errors in the information contained or any consequences arising from the use of the contents of the provided information/analysis.
10. If any provision of these terms and conditions is held invalid or illegal or unenforceable for any reason by any court of competent jurisdiction, such provision shall be severed and the remainder of provisions of the terms and conditions shall continue in full force and effect as if the Term of Use had been executed with the invalid, illegal or unenforceable provision eliminated.
11. If there are any discrepancies in the information provided, please bring it to attention of Datanet for suitable rectification measures.

Buy Online This Complete Book At  
**Datanet India eBooks Store**

[www.indiastatpublications.com](http://www.indiastatpublications.com)

or go directly at

[http://www.indiastatpublications.com/  
Assembly\\_factbook/Himachal Pradesh/Mandi/ Mandi](http://www.indiastatpublications.com/Assembly_factbook/Himachal%20Pradesh/Mandi/Mandi)

 **india**stat**elections**

ISBN : 978-93-5905-275-5



9 789359 052755