



Himachal Pradesh

Assembly Factbook™

Karsog Assembly Constituency



Key Electoral Data of Karsog
Assembly Constituency (Vidhan Sabha)

Himachal Pradesh
Assembly FactbookTM
Karsog Assembly Constituency



Karsog Vidhan Sabha

Editor & Director

Dr. R.K. Thukral

Research Editor

Dr. Shafeeq Rahman

Compiled, Researched and Published by Datanet India Pvt. Ltd.

D-100, 1st Floor,

Okhla Industrial Area, Phase-I,

New Delhi- 110020.

Ph.: 91-11- 43580781-84

Email : support@indiastatpublications.com

Website : www.indiastatelections.com

Online Book Store :

www.indiastatpublications.com

Report No. : AFB/HP-26-0125

ISBN : 978-93-5905-307-3

First Edition : January, 2018

Eighth Updated Edition : January, 2025

Price : Rs.11500/-

US\$ 310

© **Datanet India Pvt. Ltd.**

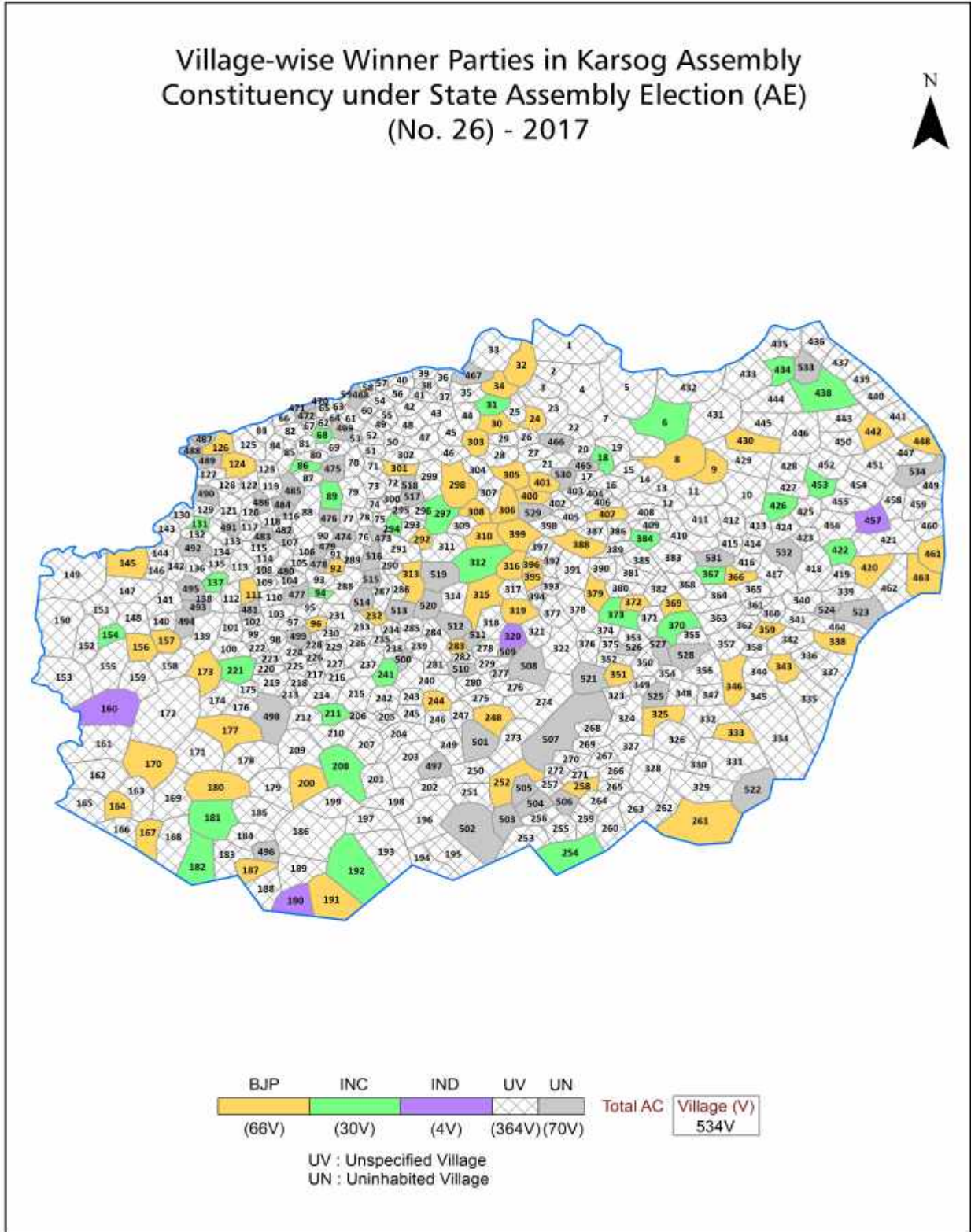
All rights reserved. No part of this book may be reproduced, stored in a retrieval system or transmitted in any form or by any means, mechanical photocopying, photographing, scanning, recording or otherwise without the prior written permission of the publisher. Please refer to Disclaimer at page no. 153 for the use of this publication.

Printed in India

Contents

No.	Particulars	Page No.
	Introduction	
1	Assembly Constituency - (Vidhan Sabha) at a Glance Features of Assembly as per Delimitation Commission of India (2008)	1-2
	Location and Political Maps	
2	Location Map Boundaries of Assembly Constituency - (Vidhan Sabha) in District Boundaries of Assembly Constituency under Parliamentary Constituency - (Lok Sabha) Village-wise Winner Parties- 2024, 2022, 2019, 2017, 2014, 2012 and 2009	3-11
	Administrative Setup (2011)	
3	District Sub-district Towns Villages Inhabited Villages Uninhabited Villages Village Panchayat Intermediate Panchayat	12-34
	Demographics (2011)	
4	Population Households Rural/Urban Population Villages by Population Size Sex Ratio (Total & 0-6 Years) Religious Population Social Population Literacy Rate	35-36
	Electoral Features	
5	Important Dates of Last Elections Held Electors by Gender Service Electors Voters Voters Turnout Polling Stations & Average Number of Electors per Polling Station Electors by Age Group Present Elected Representatives	37-42
	Historical Summary Election Results	
6	Vote Share of Major Parties Winning Margin (Number & Percentage) Polarity of Parties Summary Result of Assembly Segment of Parliamentary Elections 2024, 2019, 2014, 2009, 2004 and 1999 Summary Result of Assembly Elections 2022, 2017, 2012, 2007, 2003, 1998, 1993, 1990, 1985, 1982, 1977, 1972, 1967 and 1952	43-65
	Polling Station Level Election Results	
7	Name and Number of Polling Station 2024, 2022, 2019, 2017, 2014, 2012 and 2009 Polling Station-wise Electors, Voters & Voters Turnout 2024, 2022, 2019, 2017, 2014, 2012 and 2009 Polling Station wise Elections Results 2024, 2022, 2019, 2017, 2014, 2012 and 2009	66-133
	Share of Assembly Constituency	
8	Share of Assembly Constituency - (Vidhan Sabha) in State, District and Parliamentary Constituency - (Lok Sabha)	134
	Socio-Economic Amenities (2011)	
9	Access to Administrative Units Agricultural, Manufacturing and Industrial Commodities Demographic Indicators Education Health & Manpower Drinking Water Supply Sanitation Entertainment and Recreations Infrastructure Power Food Allocation Distribution and Marketing of Agriculture Commodities Infrastructure Transport and Road Infrastructure Communication Banking and Financial Services Land Use Irrigation Source	136-150
10	Abbreviation & Sources	151-152
11	Disclaimer	153

Location & Political Map



Administrative Setup

List of Village Panchayat & Intermediate Panchayat (Block) Name - 2011

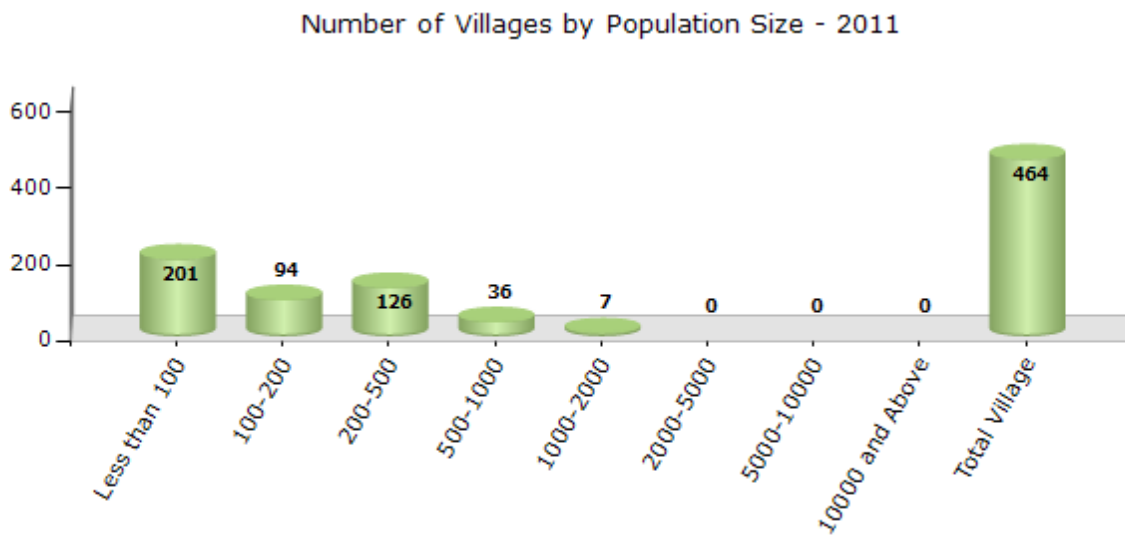
Village Name	Village Panchayat Name	Intermediate Panchayat Name
Agla Chera (306)	Parlog	Karsog
Alsindhi (142)	Balindi (KSG)	Karsog
Anog (513)	Bali Dhar (KSG)	Karsog
Badar (213)	Sorta (KSG)	Karsog
Badhar (560)	Pokhi (KSG)	Karsog
Bag (135)	Thalli (KSG)	Karsog
Bag (587)	Mahog (KSG)	Karsog
Bag (70)	Kahnu (KSG)	Karsog
Bag Salana (420)	Mamel (KSG)	Karsog
Bagail (324)	Shahot (KSG)	Karsog
Bagaila (354)	Bagaila (KSG)	Karsog
Bagain (362)	Lower Karsog	Karsog
Bagain (500)	Bhanera (KSG)	Karsog
Bagra (175)	Shorsan (KSG)	Karsog
Bagshad (154)	Bagshad (KSG)	Karsog
Bagund (583)	Mahog (KSG)	Karsog
Bahal (160)	Kheel	Karsog
Bahan Gadhiman (481)	Khadkan	Karsog
Bahanu (350)	Bagaila (KSG)	Karsog
Bahi (90)	Bahi Sarhi	Karsog
Bahl (557)	Pokhi (KSG)	Karsog
Bahli (336)	Kandi Sapnot	Karsog
Bajhu (394)	Bakrout (KSG)	Karsog
Bakaran (404)	Sorta (KSG)	Karsog
Bakhaun (589)	Gwalpur (KSG)	Karsog
Bakhohal (200)	Pangna (KSG)	Karsog
Bakhraut (396)	Bakrout (KSG)	Karsog
Bakhrunda (495)	Kelodhar	Karsog
Balahni (533)	Chouri Dhar (KSG)	Karsog

Contd....

Demographics

Number of Villages by Population Size - 2011

Less than 100	100-200	200-500	500-1000	1000-2000	2000-5000	5000-10000	10000 and Above	Total Village
201	94	126	36	7	0	0	0	464

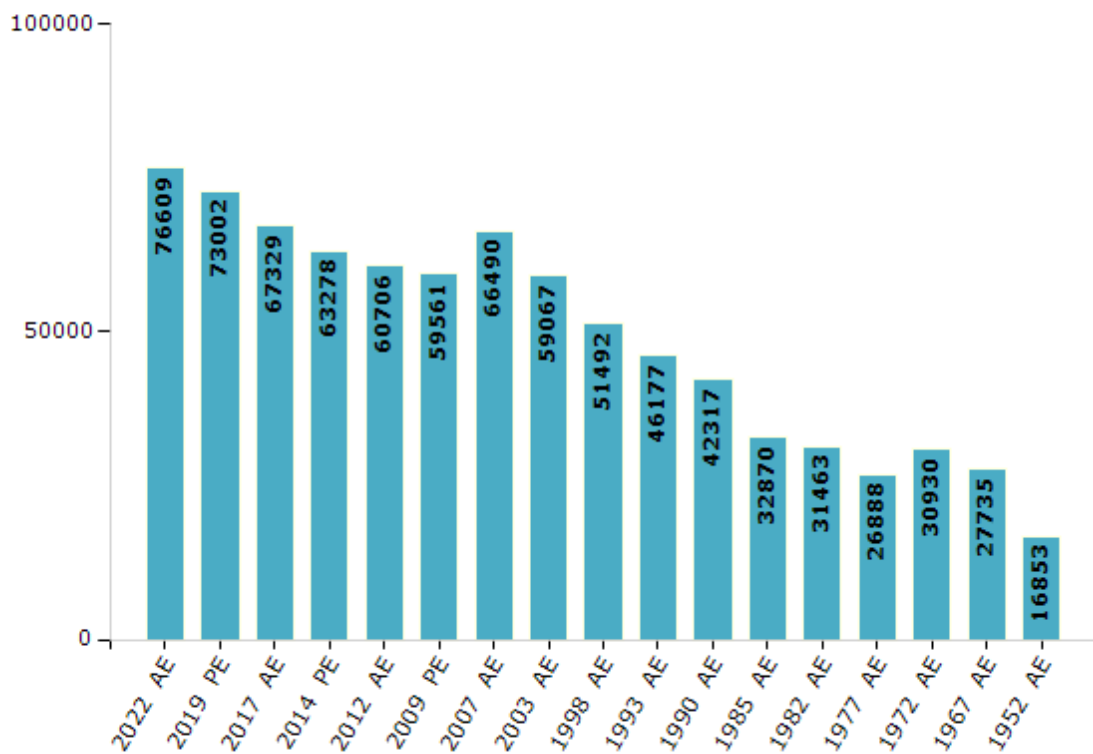


Electoral Features

Electors by Male & Female

Year	Male	Female	Others	Total	Year	Male	Female	Others	Total
2022 AE	38920	37689	0	76609	1998 AE	26069	25423	-	51492
2019 PE	37054	35948	0	73002	1993 AE	23380	22797	-	46177
2017 AE	34508	32821	0	67329	1990 AE	21372	20945	-	42317
2014 PE	32708	30570	0	63278	1985 AE	16706	16164	-	32870
2012 AE	31507	29199	0	60706	1982 AE	16013	15450	-	31463
2009 PE	30445	29116	-	59561	1977 AE	13989	12899	-	26888
2007 AE	33682	32808	-	66490	1972 AE	16075	14855	-	30930
2004 PE	-	-	-	-	1967 AE	-	-	-	27735
2003 AE	30070	28997	-	59067	1952 AE	-	-	-	16853
1999 PE	-	-	-	-					

Number of Electors



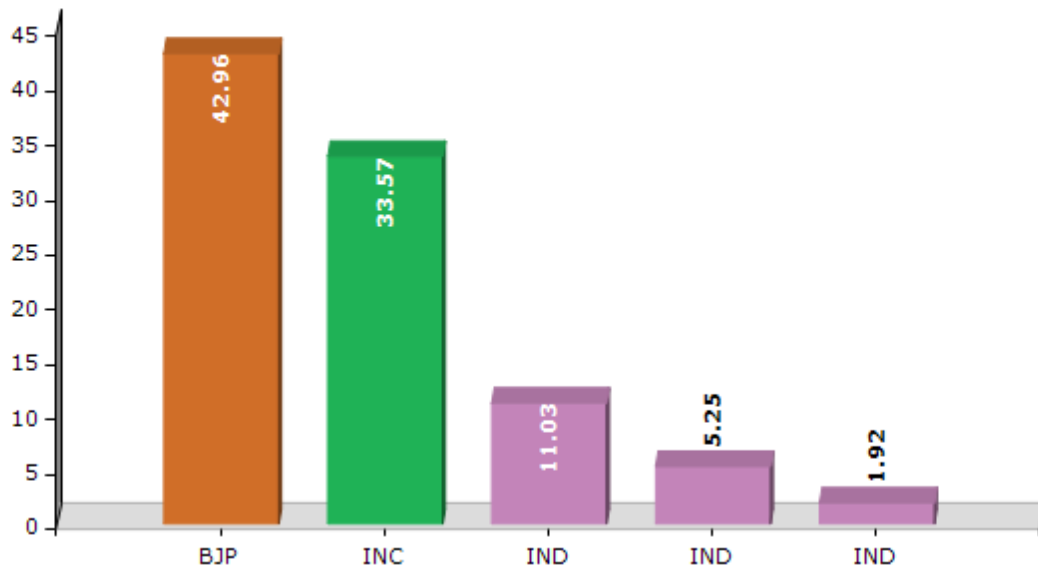
Note : AE : Assembly Election, PE : Assembly Segment of Parliamentary Election

Historical Summary Election Results

Summary Result of Assembly Election - 2017

Candidate Name	Party	Votes	Votes %
Hira Lal	BJP	22102	42.96
Mansa Ram	INC	17272	33.57
Mast Ram	IND	5675	11.03
Bhagat Ram	IND	2702	5.25
Pawan Kumar	IND	990	1.92
Bhagwant Singh	IND	842	1.64
Mehar Singh Khukhaliya	RADM	521	1.01
Anita Alias Nitu	IND	362	0.7
Chaman Lal	BSP	309	0.6
	NOTA	674	1.31

Votes Percentage of Top Parties - 2017



Polling Station Level Election Results

Number and Name of Polling Stations (PS) (2022)

Number of Polling Stations	Name of Polling Stations	Number of Polling Stations	Name of Polling Stations
1	Bahi	22	Dharmour
2	Pangna 1	23	Bag Kashmir
3	Pangna 2	24	Nagra
4	Chhandyara	25	Churag
5	Kalashan	26	Kaneri
6	Sorta	27	Khalogra
7	Bakhrot	28	Dharkandhlu
8	Chindhi	29	Shansh
9	Mashog	30	Sawa Mahun
10	Kot	31	Sapnot
11	Shorshan 1	32	Mehran
12	Reshtadhar	33	Bagshar
13	Shorshan 2	34	Shawang
14	Belar	35	Shalag
15	Kahnu	36	Bindla
16	Jamnu	37	Mahota
17	Durkanu	38	Sahaj
18	Jabehal	39	Kot Jassal
19	Kandha	40	Tattapani
20	Balinhdi	41	Randol
21	Alsindhi	42	Thali

Contd....

Polling Station Level Election Results

Polling Station-wise Votes Secured by Overall Top Five Parties in Karsog Assembly in Assembly Election (AE) under Mandi Parliamentary Constituency in Himachal Pradesh (2022)

Number of Polling Station	Winner - Deep Raj (BJP)	Runner-up - Mahesh Raj (INC)	3rd - Kishori Lal (CPI(M))	4th - Bhagwant Singh (AAP)	5th - Chaman Lal (BSP)	NOTA	Other	Total Votes Secured
36	124	85	0	4	0	1	0	214
37	374	240	7	1	2	2	1	627
38	249	218	6	8	0	1	0	482
39	275	281	3	3	0	4	0	566
40	360	292	0	1	3	2	0	658
41	157	231	3	4	1	3	0	399
42	376	226	3	5	1	6	1	618
43	225	138	1	2	0	3	0	369
44	374	392	4	2	1	5	1	779
45	202	259	1	1	0	1	0	464
46	229	118	4	19	1	2	1	374
47	77	18	0	0	0	0	0	95
48	49	17	0	1	0	0	0	67
49	214	94	0	25	0	0	1	334
50	138	85	3	4	0	0	0	230
51	324	253	2	2	3	3	1	588
52	274	147	8	4	3	4	1	441
53	399	265	4	4	1	0	0	673
54	207	252	6	6	1	2	1	475
55	358	160	3	5	4	4	1	535
56	336	240	6	2	0	4	1	589
57	501	299	7	7	1	2	1	818
58	301	203	1	3	1	17	2	528
59	466	403	4	4	4	4	1	886
60	295	148	6	0	0	2	1	452
61	464	324	11	5	4	6	8	822
62	334	108	3	0	1	1	1	448
63	330	275	2	2	0	1	2	612
64	364	115	4	1	0	2	0	486
65	222	55	2	0	0	0	1	280
66	229	59	1	3	1	2	0	295
67	423	254	6	6	2	1	1	693
68	695	228	4	1	1	5	2	936
69	304	160	2	2	3	2	5	478
70	183	43	1	3	0	0	1	231

Contd....

Polling Station Level Election Results

Winner, Runner-up and 3rd Party Position & Winning Margin According to Polling Stations in Karsog Assembly in Assembly Election (AE) under Mandi Parliamentary Constituency in Himachal Pradesh (2022)

Polling Station Number	Winner Party	Winner Votes (%)	Runner-up Party	Runner-up Votes (%)	Winning Margin Votes (%)	Third Party	Third Party Votes (%)	Other Votes (%)
71	BJP	364 (56.96)	INC	254 (39.75)	110 (17.21)	CPI(M)	5 (0.78)	16 (2.5)
72	BJP	249 (66.58)	INC	116 (31.02)	133 (35.56)	CPI(M)	4 (1.07)	5 (1.34)
73	BJP	329 (62.67)	INC	188 (35.81)	141 (26.86)	AAP	3 (0.57)	5 (0.95)
74	BJP	378 (61.26)	INC	224 (36.3)	154 (24.96)	CPI(M)	9 (1.46)	6 (0.97)
75	INC	117 (55.45)	BJP	90 (42.65)	27 (12.8)	AAP	2 (0.95)	2 (0.95)
76	BJP	270 (53.25)	INC	232 (45.76)	38 (7.49)	CPI(M)	1 (0.2)	4 (0.79)
77	BJP	336 (57.93)	INC	224 (38.62)	112 (19.31)	CPI(M)	7 (1.21)	13 (2.24)
78	BJP	302 (59.33)	INC	195 (38.31)	107 (21.02)	AAP	3 (0.59)	9 (1.77)
79	BJP	303 (61.34)	INC	178 (36.03)	125 (25.31)	AAP	7 (1.42)	6 (1.21)
80	BJP	353 (53.48)	INC	286 (43.33)	67 (10.15)	AAP	6 (0.91)	15 (2.27)
81	BJP	178 (68.2)	INC	78 (29.89)	100 (38.31)	AAP	2 (0.77)	3 (1.15)
82	BJP	346 (60.92)	INC	214 (37.68)	132 (23.24)	CPI(M)	5 (0.88)	3 (0.53)
83	BJP	267 (63.12)	INC	136 (32.15)	131 (30.97)	CPI(M)	7 (1.65)	13 (3.07)
84	BJP	265 (59.55)	INC	167 (37.53)	98 (22.02)	AAP	4 (0.9)	9 (2.02)
85	BJP	278 (51.67)	INC	246 (45.72)	32 (5.95)	AAP	3 (0.56)	11 (2.04)
86	BJP	567 (61.1)	INC	322 (34.7)	245 (26.4)	CPI(M)	11 (1.19)	28 (3.02)
87	INC	220 (54.86)	BJP	169 (42.14)	51 (12.72)	CPI(M)	8 (2)	4 (1)
88	BJP	190 (51.91)	INC	167 (45.63)	23 (6.28)	AAP	4 (1.09)	5 (1.37)
89	BJP	311 (54.18)	INC	220 (38.33)	91 (15.85)	CPI(M)	29 (5.05)	14 (2.44)
90	BJP	368 (63.34)	INC	179 (30.81)	189 (32.53)	CPI(M)	16 (2.75)	18 (3.1)
91	BJP	396 (56.09)	INC	293 (41.5)	103 (14.59)	CPI(M)	8 (1.13)	9 (1.27)
92	BJP	205 (60.29)	INC	125 (36.76)	80 (23.53)	CPI(M)	4 (1.18)	6 (1.76)
93	BJP	170 (58.02)	INC	118 (40.27)	52 (17.75)	AAP	4 (1.37)	1 (0.34)
94	BJP	304 (66.09)	INC	139 (30.22)	165 (35.87)	AAP	5 (1.09)	12 (2.61)
95	BJP	186 (69.92)	INC	68 (25.56)	118 (44.36)	CPI(M)	4 (1.5)	8 (3.01)
96	BJP	378 (70.39)	INC	142 (26.44)	236 (43.95)	AAP	6 (1.12)	11 (2.05)
97	BJP	513 (74.46)	INC	160 (23.22)	353 (51.24)	CPI(M)	5 (0.73)	11 (1.6)
98	BJP	443 (56.72)	INC	314 (40.2)	129 (16.52)	CPI(M)	9 (1.15)	15 (1.92)
99	BJP	258 (61.58)	INC	154 (36.75)	104 (24.83)	AAP	3 (0.72)	4 (0.95)
100	BJP	498 (59.36)	INC	317 (37.78)	181 (21.58)	AAP	11 (1.31)	13 (1.55)
101	BJP	375 (54.66)	INC	278 (40.52)	97 (14.14)	CPI(M)	7 (1.02)	26 (3.79)
102	BJP	486 (54.3)	INC	386 (43.13)	100 (11.17)	AAP	7 (0.78)	16 (1.79)
103	BJP	341 (53.53)	INC	285 (44.74)	56 (8.79)	AAP	6 (0.94)	5 (0.78)
104	INC	176 (51.92)	BJP	151 (44.54)	25 (7.38)	AAP	8 (2.36)	4 (1.18)
105	BJP	332 (59.61)	INC	213 (38.24)	119 (21.37)	AAP	4 (0.72)	8 (1.44)

Contd....

Socio-Economic Amenities - Rural

Access to Education Facilities

Particulars	Number of Villages (% of Population)				
	Available	Not Available	If Not Available (Distance of Nearest Facility)		
			A	B	C
Govt. Primary School	207 (73)	257 (27)	221 (23)	31 (3)	2 (0)
Private Primary School	10 (11)	454 (89)	2 (1)	0 (0)	0 (0)
Govt. Middle School	74 (36)	390 (64)	269 (49)	104 (12)	12 (1)
Private Middle School	7 (6)	457 (94)	3 (1)	1 (0)	0 (0)
Govt. Secondary School	30 (18)	434 (82)	190 (41)	193 (33)	50 (7)
Private Secondary School	3 (2)	461 (98)	1 (0)	0 (0)	0 (0)
Govt. Senior Secondary School	24 (16)	440 (84)	165 (38)	205 (36)	68 (10)
Private Senior Secondary School	2 (1)	462 (99)	1 (0)	1 (0)	0 (0)
Govt. Arts and Science Degree College	1 (1)	463 (99)	26 (11)	55 (17)	374 (69)
Private Arts and Science Degree College	0 (0)	464 (100)	0 (0)	3 (1)	5 (1)
Govt. Engineering College	0 (0)	464 (100)	0 (0)	1 (0)	311 (65)
Private Engineering College	0 (0)	464 (100)	0 (0)	0 (0)	151 (34)
Govt. Medicine College	0 (0)	464 (100)	0 (0)	0 (0)	464 (100)
Private Medicine College	0 (0)	464 (100)	0 (0)	0 (0)	0 (0)
Govt. Management Institute	0 (0)	464 (100)	0 (0)	0 (0)	455 (96)
Private Management Institute	0 (0)	464 (100)	0 (0)	0 (0)	9 (4)
Govt. Polytechnic	0 (0)	464 (100)	2 (1)	0 (0)	461 (99)
Private Polytechnic	0 (0)	464 (100)	0 (0)	0 (0)	1 (0)
Govt. Vocational Training School/ITI	1 (2)	463 (98)	18 (8)	43 (12)	400 (78)
Private Vocational Training School/ITI	0 (0)	464 (100)	0 (0)	0 (0)	2 (0)
Govt. Non Formal Training Centre	0 (0)	464 (100)	1 (1)	6 (1)	448 (95)
Private Non Formal Training Centre	1 (0)	463 (100)	0 (0)	1 (1)	7 (2)
Govt. School For Disabled	0 (0)	464 (100)	0 (0)	2 (0)	462 (100)
Private School For Disabled	0 (0)	464 (100)	0 (0)	0 (0)	0 (0)
Government Others	0 (0)	464 (100)	0 (0)	0 (0)	0 (0)
Private Others	2 (0)	462 (100)	1 (0)	0 (0)	1 (0)

Note : Distance A : Less than 5 km; B : Between 5-10 km; C : 10+ km.; Source : Data Analysis is based on 2011 Census.

DISCLAIMER

The Terms of Use and Disclaimer of Datanet India Private Limited (hereinafter referred to as "Datanet") for use of this analysis report of **Karsog Assembly Constituency (Karsog Vidhan Sabha)** :-

1. **Assembly Factbook™** is a Registered Trade Mark owned by Datanet.
2. All the maps are sketched and graphical representation only and have not been drawn to the scale and also not to represent the actual geographical area or boundary of the unit.
3. The data for the aforesaid analysis is based on authentic sources and has been culled from the various publications of Census, CSO and NSSO for district and block level data, various central and state government departments, Central & State Elections Commissions and the concerned Returning Officers' releases, Electoral Rolls, Election results and allied publications, internal assessment, surveys, estimates and analysis. Therefore, certain adjustment of data at micro level may have been done to arrive closer to the macro data.
4. Data have been provided on an "As Is" and "As AVAILABLE" basis
5. The colours shown in the maps or diagram and charts of a particular party, alliance or AC are indicative and do not represent them.
6. This publication which includes maps, sheets, graphs and data would be the property under copyright of Datanet only. The user may use these for its internal study, analysis and research purposes. It's public display, re-selling or any commercial uses by the user are not allowed.
7. Datanet has taken due care and caution in compilation and processing of data and allied information, but does not guarantee the accuracy, adequacy or completeness of any information/analysis and will be not responsible for any errors or omissions or for the results obtained from the use of such information/analysis.
8. All the contents for the publication have been culled from various authentic sources and Datanet reasonably believes such sources to be reliable, but does not make any representations, express or implied as to the accuracy or fitness of use of such information. The information or contents of the information/analysis do not constitute advice and should not be relied upon in making (or refraining from making) any decision. Any reliance placed upon the information provided by Datanet is the sole responsibility and strictly at the user's risk.
9. In no event will Datanet be liable for any damages (including, without limitation, damages for loss of business projects, or loss of profits) arising in contract, tort or otherwise from the use of or inability to use any of its contents, or from any action taken (or refrained from being taken) as a result of using the analysis or any of its contents. Datanet its directors, owners, editors, officials, employees, distributor and agents or any associate will not be liable for any errors in the information contained or any consequences arising from the use of the contents of the provided information/analysis.
10. If any provision of these terms and conditions is held invalid or illegal or unenforceable for any reason by any court of competent jurisdiction, such provision shall be severed and the remainder of provisions of the terms and conditions shall continue in full force and effect as if the Term of Use had been executed with the invalid, illegal or unenforceable provision eliminated.
11. If there are any discrepancies in the information provided, please bring it to attention of Datanet for suitable rectification measures.

**Buy Online This Complete Book At
Datanet India eBooks Store**

www.indiastatpublications.com

or go directly at

[http://www.indiastatpublications.com/
Assembly_factbook/Himachal Pradesh/Mandi/ Karsog](http://www.indiastatpublications.com/Assembly_factbook/Himachal%20Pradesh/Mandi/Karsog)

 **indiastat**elections

ISBN : 978-93-5905-307-3



9 789359 053073