



Himachal Pradesh

# Assembly Factbook™

Jogindernagar Assembly Constituency



Key Electoral Data of Jogindernagar  
Assembly Constituency (Vidhan Sabha)

Himachal Pradesh  
**Assembly Factbook**<sup>TM</sup>  
Jogindernagar Assembly Constituency



Jogindernagar Vidhan Sabha

## **Editor & Director**

Dr. R.K. Thukral

## **Research Editor**

Dr. Shafeeq Rahman

## **Compiled, Researched and Published by Datanet India Pvt. Ltd.**

D-100, 1st Floor,

Okhla Industrial Area, Phase-I,

New Delhi- 110020.

Ph.: 91-11- 43580781-84

Email : support@indiastatpublications.com

Website : www.indiastatelections.com

## **Online Book Store :**

www.indiastatpublications.com

**Report No. :** AFB/HP-31-0125

**ISBN :** 978-93-5822-779-6

**First Edition :** January, 2018

**Eighth Updated Edition :** January, 2025

**Price :** Rs.11500/-

US\$ 310

© **Datanet India Pvt. Ltd.**

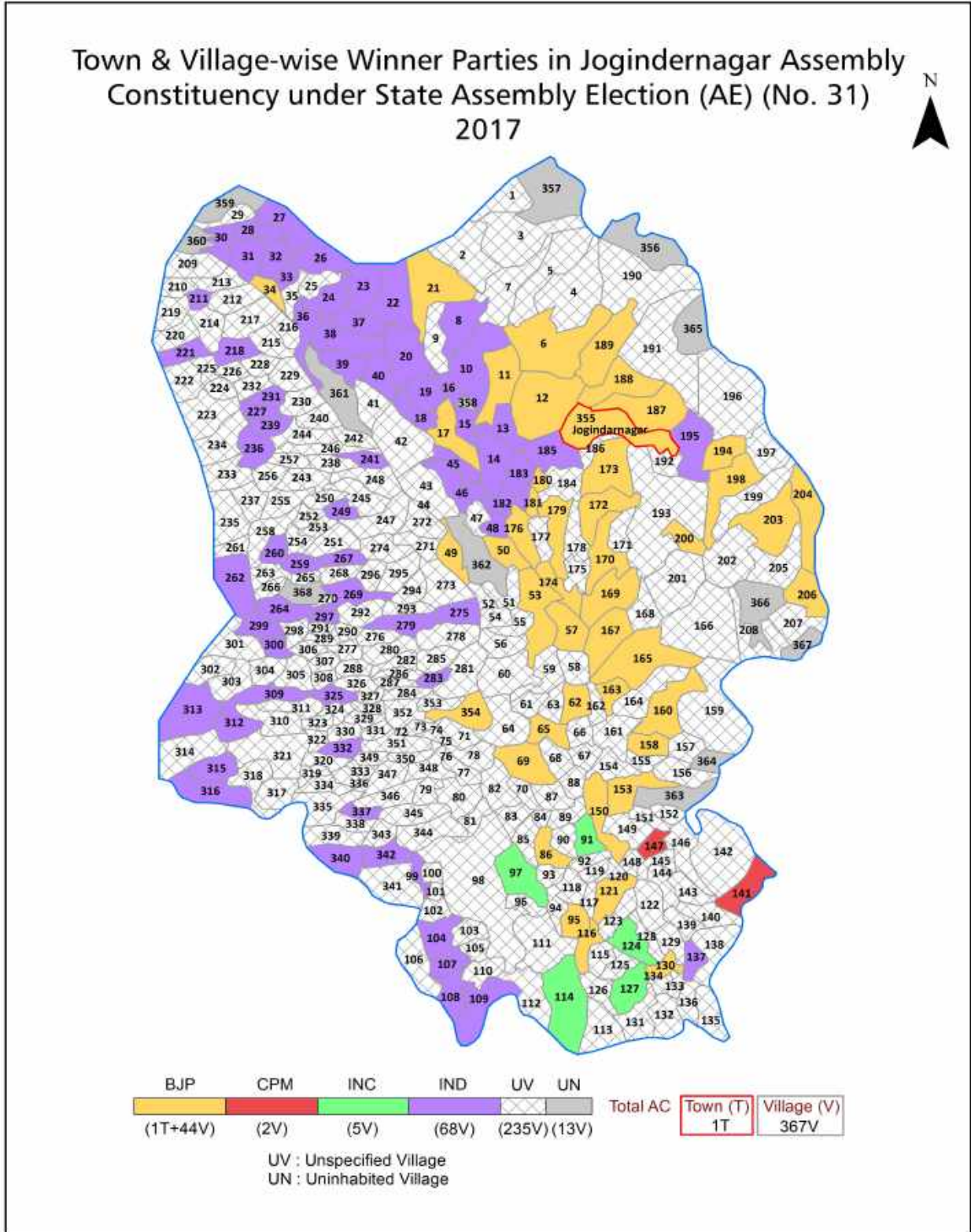
All rights reserved. No part of this book may be reproduced, stored in a retrieval system or transmitted in any form or by any means, mechanical photocopying, photographing, scanning, recording or otherwise without the prior written permission of the publisher. Please refer to Disclaimer at page no. 171 for the use of this publication.

Printed in India

# Contents

No.	Particulars	Page No.
	<b>Introduction</b>	
1	Assembly Constituency - (Vidhan Sabha) at a Glance   Features of Assembly as per Delimitation Commission of India (2008)	1-2
	<b>Location and Political Maps</b>	
2	Location Map   Boundaries of Assembly Constituency - (Vidhan Sabha) in District   Boundaries of Assembly Constituency under Parliamentary Constituency - (Lok Sabha)   Town & Village-wise Winner Parties- 2024, 2022, 2019, 2017, 2014, 2012 and 2009	3-11
	<b>Administrative Setup (2011)</b>	
3	District   Sub-district   Towns   Villages   Inhabited Villages   Uninhabited Villages   Village Panchayat   Intermediate Panchayat	12-30
	<b>Demographics (2011)</b>	
4	Population   Households   Rural/Urban Population   Towns and Villages by Population Size   Sex Ratio (Total & 0-6 Years)   Religious Population   Social Population   Literacy Rate	31-32
	<b>Electoral Features</b>	
5	Important Dates of Last Elections Held   Electors by Gender   Service Electors   Voters   Voters Turnout   Polling Stations & Average Number of Electors per Polling Station   Electors by Age Group   Present Elected Representatives	33-38
	<b>Historical Summary Election Results</b>	
6	Vote Share of Major Parties   Winning Margin (Number & Percentage)   Polarity of Parties   Summary Result of Assembly Segment of Parliamentary Elections 2024, 2019, 2014, 2009, 2004 and 1999   Summary Result of Assembly Elections 2022, 2017, 2012, 2007, 2003, 1998, 1993, 1990, 1985, 1982, 1977, 1972, 1967 and 1952	39-61
	<b>Polling Station Level Election Results</b>	
7	Name and Number of Polling Station 2024, 2022, 2019, 2017, 2014, 2012 and 2009   Polling Station-wise Electors, Voters & Voters Turnout 2024, 2022, 2019, 2017, 2014, 2012 and 2009   Polling Station wise Elections Results 2024, 2022, 2019, 2017, 2014, 2012 and 2009	62-151
	<b>Share of Assembly Constituency</b>	
8	Share of Assembly Constituency - (Vidhan Sabha) in State, District and Parliamentary Constituency - (Lok Sabha)	152
	<b>Socio-Economic Amenities (2011)</b>	
9	Access to Administrative Units   Agricultural, Manufacturing and Industrial Commodities   Demographic Indicators   Education   Health & Manpower   Drinking Water Supply   Sanitation   Entertainment and Recreations Infrastructure   Power   Food Allocation Distribution and Marketing of Agriculture Commodities Infrastructure   Transport and Road Infrastructure   Communication   Banking and Financial Services   Land Use   Irrigation Source	154-168
10	<b>Abbreviation &amp; Sources</b>	169-170
11	<b>Disclaimer</b>	171

Location & Political Map



## Administrative Setup

### List of Village Panchayat & Intermediate Panchayat (Block) Name - 2011

Village Name	Village Panchayat Name	Intermediate Panchayat Name
Aall (229)	Dhar	Chauntra
Aamba Ri Gahru (239)	Dhar	Chauntra
Ahru (48)	Menbharela	Chauntra
Aihju (10)	Ahju	Chauntra
Alga Bari (278)	Bhararu (DRG)	Drang
Almara (317)	Chalarag (DRG)	Drang
Amaher (106)	Pihar Bydlu	Chauntra
Andralu Nichla (292)	Vatari Bihun (DRG)	Drang
Andralu Uperla (291)	Vatari Bihun (DRG)	Drang
Antola (190)	Kolang	Chauntra
Arla (33)	Matehar	Chauntra
Arthi (395)	Jimjima (DRG)	Drang
Athrah (285)	Vatari Bihun (DRG)	Drang
Awair (392)	Hargunain (DRG)	Drang
Badan (385)	Ropa Paadhar	Drang
Badehar (298)	Nauhali (DRG)	Drang
Badehr (15)	Badehar	Chauntra
Badhu (255)	Pippali	Chauntra
Badi Makreri (233)	Kuthaira	Chauntra
Bag (28)	Bag	Chauntra
Bag (60)	Bhadyara	Chauntra
Bagla (132)	Daled	Chauntra
Bagora (117)	Daled	Chauntra
Bagra (63)	Galu	Chauntra
Bagriana (215)	Khadihar	Chauntra
Bagru (314)	Bhararu (DRG)	Drang
Bagsehra (322)	Balh (DRG)	Drang
Bahi (197)	Trambli	Chauntra
Bahl -I (128)	Daled	Chauntra

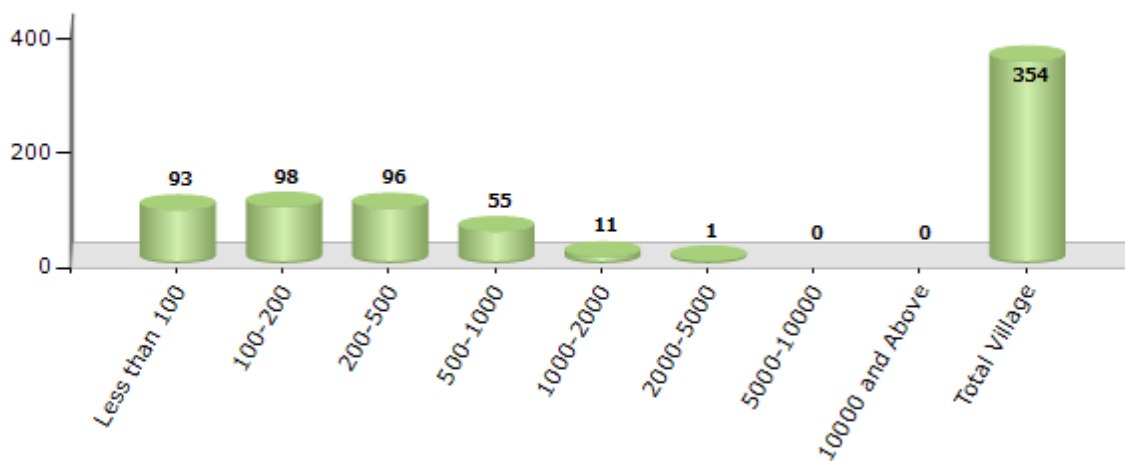
Contd....

## Demographics

### Number of Villages by Population Size - 2011

Less than 100	100-200	200-500	500-1000	1000-2000	2000-5000	5000-10000	10000 and Above	Total Village
93	98	96	55	11	1	0	0	354

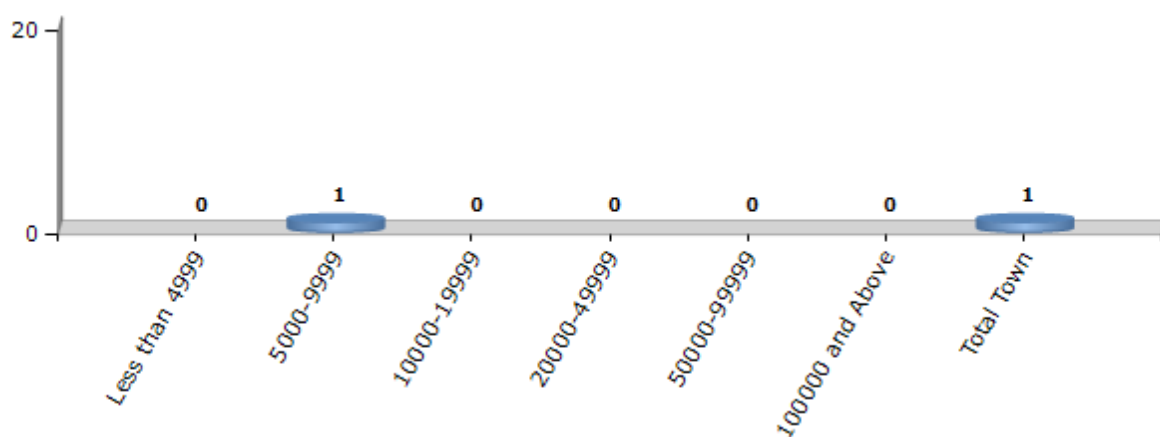
Number of Villages by Population Size - 2011



### Number of Towns by Population Size - 2011

Less than 4999	5000-9999	10000-19999	20000-49999	50000-99999	100000 and Above	Total Town
0	1	0	0	0	0	1

Number of Towns by Population Size - 2011

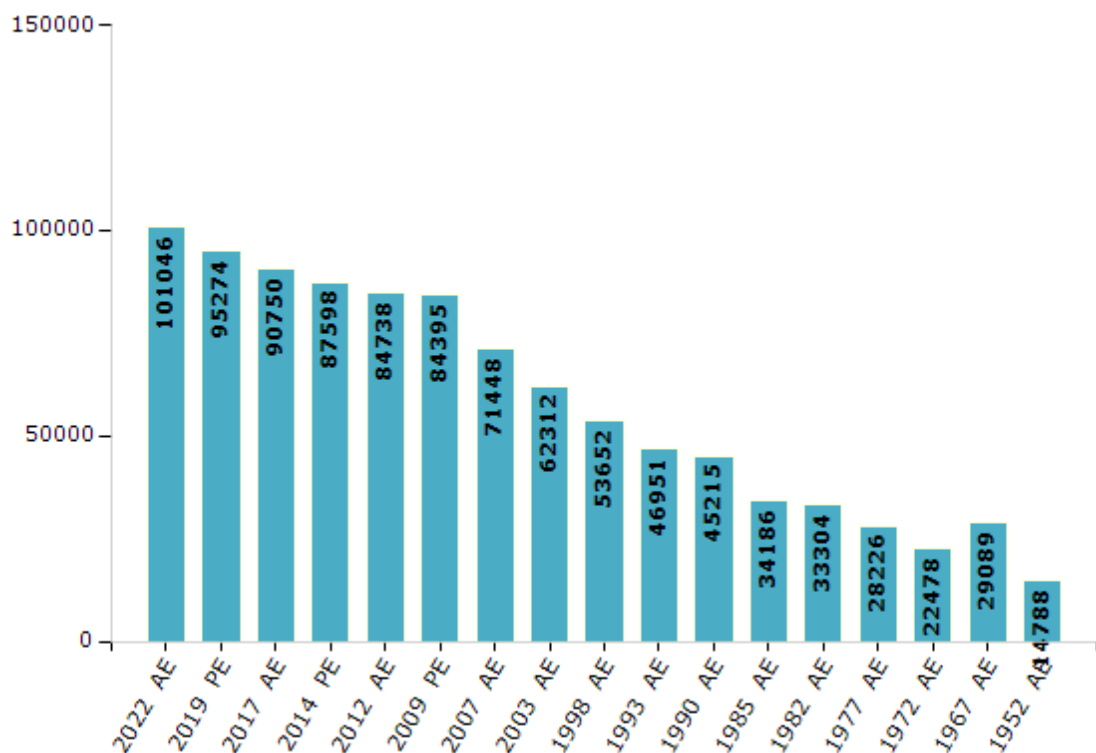


## Electoral Features

### Electors by Male & Female

Year	Male	Female	Others	Total	Year	Male	Female	Others	Total
2022 AE	50962	50084	0	101046	1998 AE	24706	28946	-	53652
2019 PE	47939	47335	0	95274	1993 AE	21162	25789	-	46951
2017 AE	45402	45348	0	90750	1990 AE	20703	24512	-	45215
2014 PE	43857	43741	0	87598	1985 AE	14923	19263	-	34186
2012 AE	42603	42135	0	84738	1982 AE	14936	18368	-	33304
2009 PE	41578	42817	-	84395	1977 AE	13148	15078	-	28226
2007 AE	34781	36667	-	71448	1972 AE	11746	10732	-	22478
2004 PE	-	-	-	-	1967 AE	-	-	-	29089
2003 AE	29467	32845	-	62312	1952 AE	-	-	-	14788
1999 PE	-	-	-	-					

Number of Electors



Note : AE : Assembly Election, PE : Assembly Segment of Parliamentary Election

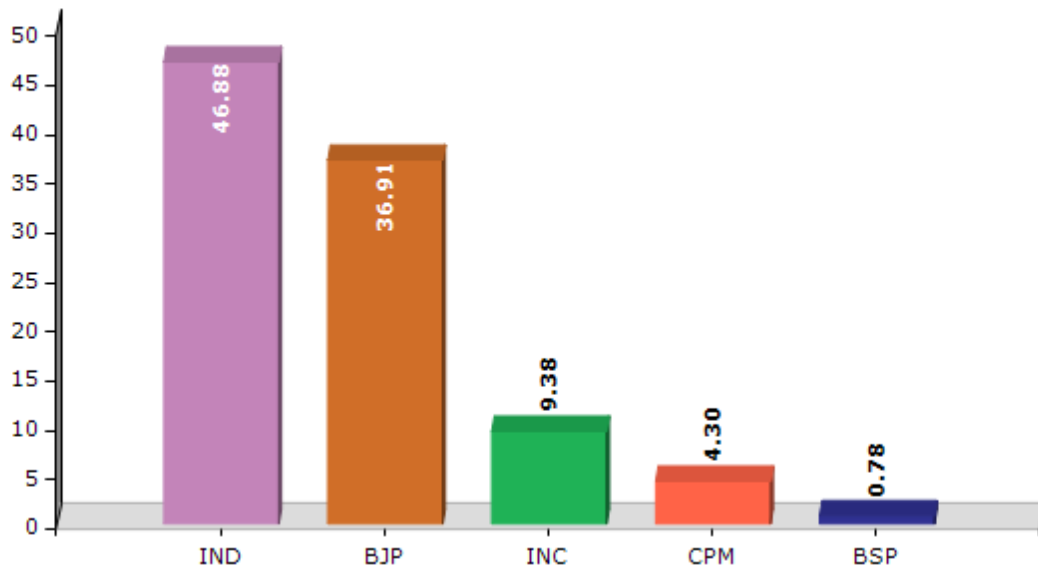


## Historical Summary Election Results

### Summary Result of Assembly Election - 2017

Candidate Name	Party	Votes	Votes %
Prakash Rana	IND	31214	46.88
Gulab Singh Thakur	BJP	24579	36.91
Jiwan Lal Thakur	INC	6244	9.38
Kushal Bhardwaj	CPM	2864	4.3
Het Singh Verma	BSP	521	0.78
	NOTA	1162	1.75

Votes Percentage of Top Parties - 2017



## Polling Station Level Election Results

### Number and Name of Polling Stations (PS) (2022)

Number of Polling Stations	Name of Polling Stations	Number of Polling Stations	Name of Polling Stations
1	Bag	22	Simas
2	Matehar	23	Sandha
3	Jol	24	Ootpur
4	Ropari	25	Bharan
5	Lahla	26	Bada Thana
6	Dughali	27	Upperli Gagat
7	Golwan	28	Bahgehar
8	Karsal	29	Khuddi
9	Nirohali	30	Kolang
10	Gangoti	31	Khadder
11	Pihar	32	Sanahali
12	Bhardoun	33	Chullah
13	Maman	34	Tulah
14	Taryambli	35	Thara
15	Bagla	36	Dol
16	Kaleharu	37	Giyuhani 1
17	Daled	38	Giyuhani 2
18	Bharol	39	Neri Kotla
19	Biru	40	Jhamehar
20	Gwaila	41	Chrounjh
21	Jamthala	42	Kunkar

Contd....

## Polling Station Level Election Results

### Polling Station-wise Votes Secured by Overall Top Five Parties in Jogindernagar Assembly in Assembly Election (AE) under Mandi Parliamentary Constituency in Himachal Pradesh (2022)

Number of Polling Station	Winner - Prakash Rana (BJP)	Runner-up - Thakur Surender Paul (INC)	3rd - Kushal Bhardwaj (CPI(M))	4th - Sanjeev Bhandari (IND)	5th - Ravinder Pal Singh (AAP)	NOTA	Other	Total Votes Secured
36	136	213	47	13	2	3	14	428
37	209	204	21	6	4	0	5	449
38	251	179	5	27	5	5	14	486
39	313	145	9	40	0	6	6	519
40	263	174	36	6	6	1	3	489
41	250	115	27	1	5	6	6	410
42	161	114	59	3	0	2	8	347
43	351	244	44	18	2	1	8	668
44	210	102	55	13	2	2	4	388
45	161	145	30	7	2	1	5	351
46	263	64	19	10	4	1	6	367
47	280	154	28	13	60	4	9	548
48	269	230	78	31	0	2	4	614
49	165	97	14	34	5	0	3	318
50	146	158	26	22	4	1	2	359
51	240	164	29	32	4	3	2	474
52	184	226	38	42	1	3	12	506
53	176	216	28	10	4	1	5	440
54	193	260	41	24	0	4	6	528
55	201	238	73	76	0	0	3	591
56	216	195	22	63	0	1	5	502
57	324	342	13	13	0	1	5	698
58	135	93	5	15	1	2	3	254
59	140	111	1	6	0	1	7	266
60	261	186	30	4	0	2	11	494
61	298	201	37	10	6	3	4	559
62	248	188	19	3	1	2	8	469
63	196	162	5	1	0	3	3	370
64	340	295	18	9	4	4	7	677
65	212	100	4	4	1	1	2	324
66	420	193	7	5	7	8	3	643
67	282	231	17	0	3	7	9	549
68	238	262	13	12	2	4	4	535
69	209	167	72	20	1	3	4	476
70	509	272	39	9	2	5	5	841

Contd....

## Polling Station Level Election Results

### Winner, Runner-up and 3rd Party Position & Winning Margin According to Polling Stations in Jogindernagar Assembly in Assembly Election (AE) under Mandi Parliamentary Constituency in Himachal Pradesh (2022)

Polling Station Number	Winner Party	Winner Votes (%)	Runner-up Party	Runner-up Votes (%)	Winning Margin Votes (%)	Third Party	Third Party Votes (%)	Other Votes (%)
71	BJP	239 (46.23)	INC	212 (41.01)	27 (5.22)	CPI(M)	36 (6.96)	30 (5.8)
72	INC	324 (43.14)	BJP	248 (33.02)	76 (10.12)	CPI(M)	138 (18.38)	41 (5.46)
73	INC	308 (47.02)	BJP	288 (43.97)	20 (3.05)	CPI(M)	24 (3.66)	35 (5.34)
74	BJP	267 (55.17)	INC	174 (35.95)	93 (19.22)	CPI(M)	19 (3.93)	24 (4.96)
75	INC	196 (49.12)	BJP	179 (44.86)	17 (4.26)	CPI(M)	11 (2.76)	13 (3.26)
76	INC	182 (44.5)	BJP	173 (42.3)	9 (2.2)	CPI(M)	29 (7.09)	25 (6.11)
77	BJP	321 (46.79)	INC	288 (41.98)	33 (4.81)	CPI(M)	30 (4.37)	47 (6.85)
78	BJP	294 (45.72)	INC	287 (44.63)	7 (1.09)	CPI(M)	32 (4.98)	30 (4.67)
79	INC	440 (55.21)	BJP	274 (34.38)	166 (20.83)	IND (SB)	58 (7.28)	25 (3.14)
80	BJP	293 (52.51)	INC	225 (40.32)	68 (12.19)	IND (SB)	12 (2.15)	28 (5.02)
81	INC	394 (65.34)	BJP	183 (30.35)	211 (34.99)	IND (SB)	7 (1.16)	19 (3.15)
82	INC	153 (52.4)	BJP	122 (41.78)	31 (10.62)	CPI(M)	14 (4.79)	3 (1.03)
83	INC	321 (51.61)	BJP	190 (30.55)	131 (21.06)	CPI(M)	77 (12.38)	34 (5.47)
84	BJP	210 (47.95)	INC	164 (37.44)	46 (10.51)	CPI(M)	49 (11.19)	15 (3.42)
85	INC	367 (55.27)	BJP	269 (40.51)	98 (14.76)	CPI(M)	12 (1.81)	16 (2.41)
86	BJP	229 (53.5)	INC	178 (41.59)	51 (11.91)	CPI(M)	10 (2.34)	11 (2.57)
87	INC	369 (62.02)	BJP	210 (35.29)	159 (26.73)	IND (SB)	4 (0.67)	12 (2.02)
88	INC	465 (57.41)	BJP	297 (36.67)	168 (20.74)	IND (SB)	19 (2.35)	29 (3.58)
89	INC	249 (55.7)	BJP	178 (39.82)	71 (15.88)	CPI(M)	6 (1.34)	14 (3.13)
90	INC	344 (60.67)	BJP	194 (34.22)	150 (26.45)	IND (SB)	9 (1.59)	20 (3.53)
91	INC	414 (48.94)	BJP	404 (47.75)	10 (1.19)	CPI(M)	6 (0.71)	22 (2.6)
92	INC	337 (62.41)	BJP	194 (35.93)	143 (26.48)	AAP	2 (0.37)	7 (1.3)
93	BJP	208 (49.06)	INC	182 (42.92)	26 (6.14)	CPI(M)	19 (4.48)	15 (3.54)
94	BJP	390 (54.47)	INC	287 (40.08)	103 (14.39)	IND (SB)	14 (1.96)	25 (3.49)
95	INC	328 (56.45)	BJP	196 (33.73)	132 (22.72)	CPI(M)	21 (3.61)	36 (6.2)
96	INC	280 (56.11)	BJP	177 (35.47)	103 (20.64)	CPI(M)	17 (3.41)	25 (5.01)
97	INC	166 (70.64)	BJP	45 (19.15)	121 (51.49)	IND (SB)	10 (4.26)	14 (5.96)
98	INC	338 (59.19)	BJP	186 (32.57)	152 (26.62)	CPI(M)	21 (3.68)	26 (4.55)
99	INC	443 (69.11)	BJP	148 (23.09)	295 (46.02)	CPI(M)	16 (2.5)	34 (5.3)
100	INC	358 (54.66)	BJP	198 (30.23)	160 (24.43)	IND (SB)	37 (5.65)	62 (9.47)
101	INC	388 (56.15)	BJP	242 (35.02)	146 (21.13)	CPI(M)	42 (6.08)	19 (2.75)
102	INC	411 (60.98)	BJP	186 (27.6)	225 (33.38)	CPI(M)	45 (6.68)	32 (4.75)
103	BJP	257 (51.2)	INC	199 (39.64)	58 (11.56)	CPI(M)	17 (3.39)	29 (5.78)
104	INC	293 (54.87)	BJP	191 (35.77)	102 (19.1)	CPI(M)	16 (3)	34 (6.37)
105	INC	368 (59.55)	BJP	181 (29.29)	187 (30.26)	IND (SB)	54 (8.74)	15 (2.43)

Contd....

## Socio-Economic Amenities - Rural

### Access to Education Facilities

Particulars	Number of Villages (% of Population)				
	Available	Not Available	If Not Available (Distance of Nearest Facility)		
			A	B	C
Govt. Primary School	209 (80)	145 (20)	139 (18)	3 (0)	0 (0)
Private Primary School	17 (16)	337 (84)	0 (0)	0 (0)	0 (0)
Govt. Middle School	97 (48)	257 (52)	226 (43)	25 (5)	0 (0)
Private Middle School	13 (11)	341 (89)	1 (1)	0 (0)	0 (0)
Govt. Secondary School	51 (26)	303 (74)	237 (52)	51 (14)	7 (2)
Private Secondary School	7 (7)	347 (93)	3 (2)	0 (0)	0 (0)
Govt. Senior Secondary School	28 (14)	326 (86)	212 (53)	90 (22)	11 (2)
Private Senior Secondary School	9 (8)	345 (92)	4 (2)	1 (0)	0 (0)
Govt. Arts and Science Degree College	1 (1)	353 (99)	14 (10)	54 (25)	273 (60)
Private Arts and Science Degree College	0 (0)	354 (100)	0 (0)	0 (0)	12 (3)
Govt. Engineering College	0 (0)	354 (100)	0 (0)	0 (0)	349 (98)
Private Engineering College	0 (0)	354 (100)	0 (0)	0 (0)	5 (2)
Govt. Medicine College	0 (0)	354 (100)	1 (0)	8 (2)	345 (98)
Private Medicine College	0 (0)	354 (100)	0 (0)	0 (0)	0 (0)
Govt. Management Institute	0 (0)	354 (100)	0 (0)	0 (0)	354 (100)
Private Management Institute	0 (0)	354 (100)	0 (0)	0 (0)	0 (0)
Govt. Polytechnic	0 (0)	354 (100)	0 (0)	0 (0)	354 (100)
Private Polytechnic	0 (0)	354 (100)	0 (0)	0 (0)	0 (0)
Govt. Vocational Training School/ITI	1 (1)	353 (99)	14 (12)	40 (21)	299 (66)
Private Vocational Training School/ITI	0 (0)	354 (100)	0 (0)	0 (0)	0 (0)
Govt. Non Formal Training Centre	0 (0)	354 (100)	14 (12)	40 (21)	299 (66)
Private Non Formal Training Centre	1 (1)	353 (99)	0 (0)	0 (0)	0 (0)
Govt. School For Disabled	0 (0)	354 (100)	0 (0)	1 (0)	352 (99)
Private School For Disabled	0 (0)	354 (100)	0 (0)	0 (0)	1 (1)
Government Others	0 (0)	354 (100)	0 (0)	0 (0)	0 (0)
Private Others	0 (0)	354 (100)	1 (0)	0 (0)	0 (0)

Note : Distance A : Less than 5 km; B : Between 5-10 km; C : 10+ km.; Source : Data Analysis is based on 2011 Census.

## DISCLAIMER

The Terms of Use and Disclaimer of Datanet India Private Limited (hereinafter referred to as "Datanet") for use of this analysis report of **Jogindernagar Assembly Constituency (Jogindernagar Vidhan Sabha)** :-

1. **Assembly Factbook™** is a Registered Trade Mark owned by Datanet.
2. All the maps are sketched and graphical representation only and have not been drawn to the scale and also not to represent the actual geographical area or boundary of the unit.
3. The data for the aforesaid analysis is based on authentic sources and has been culled from the various publications of Census, CSO and NSSO for district and block level data, various central and state government departments, Central & State Elections Commissions and the concerned Returning Officers' releases, Electoral Rolls, Election results and allied publications, internal assessment, surveys, estimates and analysis. Therefore, certain adjustment of data at micro level may have been done to arrive closer to the macro data.
4. Data have been provided on an "As Is" and "As AVAILABLE" basis
5. The colours shown in the maps or diagram and charts of a particular party, alliance or AC are indicative and do not represent them.
6. This publication which includes maps, sheets, graphs and data would be the property under copyright of Datanet only. The user may use these for its internal study, analysis and research purposes. It's public display, re-selling or any commercial uses by the user are not allowed.
7. Datanet has taken due care and caution in compilation and processing of data and allied information, but does not guarantee the accuracy, adequacy or completeness of any information/analysis and will be not responsible for any errors or omissions or for the results obtained from the use of such information/analysis.
8. All the contents for the publication have been culled from various authentic sources and Datanet reasonably believes such sources to be reliable, but does not make any representations, express or implied as to the accuracy or fitness of use of such information. The information or contents of the information/analysis do not constitute advice and should not be relied upon in making (or refraining from making) any decision. Any reliance placed upon the information provided by Datanet is the sole responsibility and strictly at the user's risk.
9. In no event will Datanet be liable for any damages (including, without limitation, damages for loss of business projects, or loss of profits) arising in contract, tort or otherwise from the use of or inability to use any of its contents, or from any action taken (or refrained from being taken) as a result of using the analysis or any of its contents. Datanet its directors, owners, editors, officials, employees, distributor and agents or any associate will not be liable for any errors in the information contained or any consequences arising from the use of the contents of the provided information/analysis.
10. If any provision of these terms and conditions is held invalid or illegal or unenforceable for any reason by any court of competent jurisdiction, such provision shall be severed and the remainder of provisions of the terms and conditions shall continue in full force and effect as if the Term of Use had been executed with the invalid, illegal or unenforceable provision eliminated.
11. If there are any discrepancies in the information provided, please bring it to attention of Datanet for suitable rectification measures.

**Buy Online This Complete Book At  
Datanet India eBooks Store**

**[www.indiastatpublications.com](http://www.indiastatpublications.com)**

**or go directly at**

**[http://www.indiastatpublications.com/  
Assembly\\_factbook/Himachal Pradesh/Mandi/ Jogindernagar](http://www.indiastatpublications.com/Assembly_factbook/Himachal%20Pradesh/Mandi/Jogindernagar)**



**i** **india**stat**elections**

ISBN : 978-93-5822-779-6



9 789358 227796