



Himachal Pradesh

# Assembly Factbook™

Darang Assembly Constituency



Key Electoral Data of Darang  
Assembly Constituency (Vidhan Sabha)

Himachal Pradesh

# **Assembly Factbook™**

Darang Assembly Constituency



Darang Vidhan Sabha

**Editor & Director**

Dr. R.K. Thukral

**Research Editor**

Dr. Shafeeq Rahman

**Compiled, Researched and Published by  
Datanet India Pvt. Ltd.**

D-100, 1st Floor,

Okhla Industrial Area, Phase-I,

New Delhi- 110020.

Ph.: 91-11- 43580781-84

Email : support@indiastatpublications.com

Website : www.indiastatelections.com

**Online Book Store :**

www.indiastatpublications.com

**Report No. :** AFB/HP-30-0125

**ISBN :** 978-93-5905-062-1

**First Edition :** January, 2018

**Eighth Updated Edition :** January, 2025

**Price :** Rs.11500/-

US\$ 310

© **Datanet India Pvt. Ltd.**

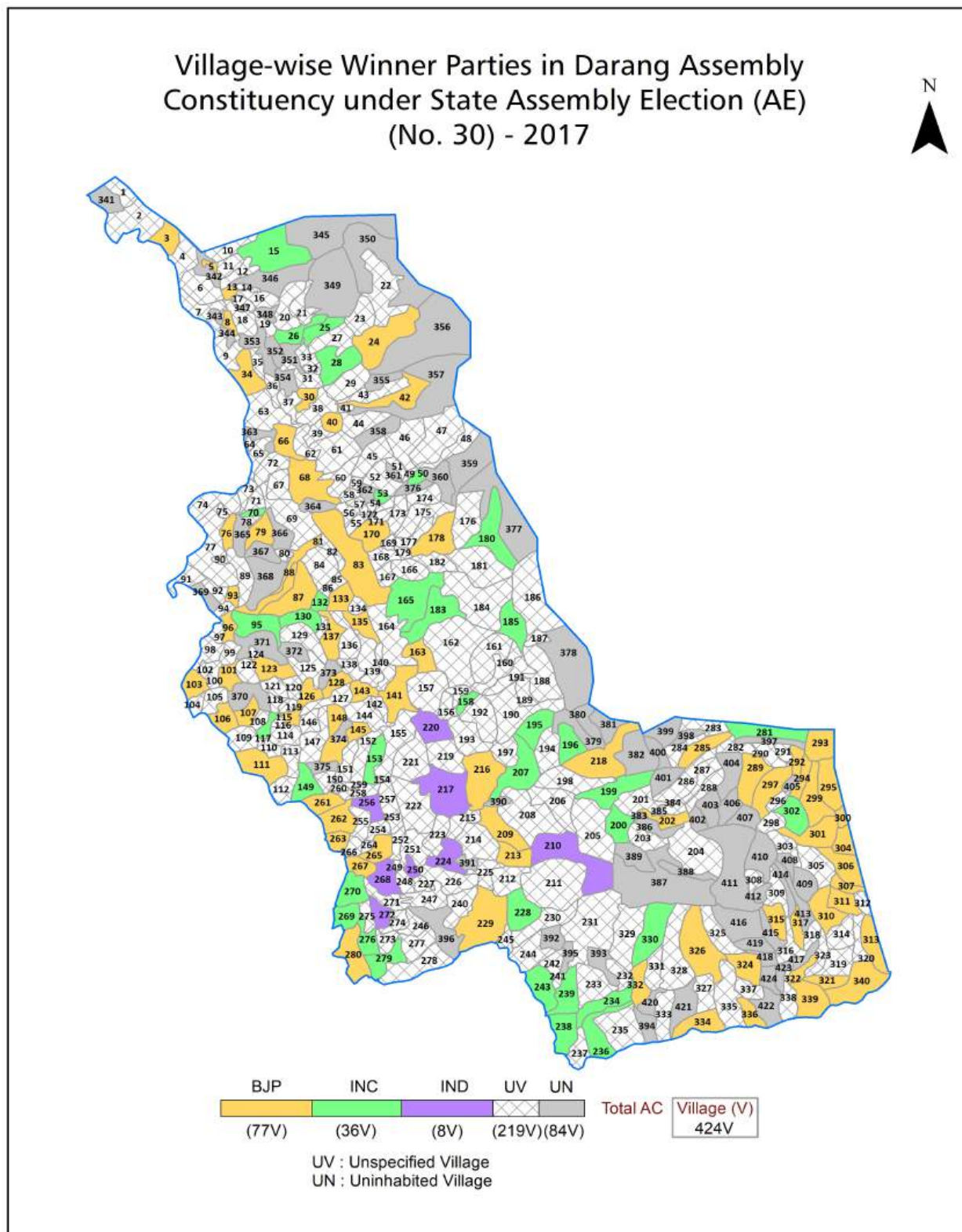
All rights reserved. No part of this book may be reproduced, stored in a retrieval system or transmitted in any form or by any means, mechanical photocopying, photographing, scanning, recording or otherwise without the prior written permission of the publisher. Please refer to Disclaimer at page no. 159 for the use of this publication.

Printed in India

No.	Particulars	Page No.
	<b>Introduction</b>	
1	Assembly Constituency - (Vidhan Sabha) at a Glance   Features of Assembly as per Delimitation Commission of India (2008)	1-2
	<b>Location and Political Maps</b>	
2	Location Map   Boundaries of Assembly Constituency - (Vidhan Sabha) in District   Boundaries of Assembly Constituency under Parliamentary Constituency - (Lok Sabha)   Village-wise Winner Parties- 2024, 2022, 2019, 2017, 2014, 2012 and 2009	3-11
	<b>Administrative Setup (2011)</b>	
3	District   Sub-district   Towns   Villages   Inhabited Villages   Uninhabited Villages   Village Panchayat   Intermediate Panchayat	12-29
	<b>Demographics (2011)</b>	
4	Population   Households   Rural/Urban Population   Villages by Population Size   Sex Ratio (Total & 0-6 Years)   Religious Population   Social Population   Literacy Rate	30-31
	<b>Electoral Features</b>	
5	Important Dates of Last Elections Held   Electors by Gender   Service Electors   Voters   Voters Turnout   Polling Stations & Average Number of Electors per Polling Station   Electors by Age Group   Present Elected Representatives	32-37
	<b>Historical Summary Election Results</b>	
6	Vote Share of Major Parties   Winning Margin (Number & Percentage)   Polarity of Parties   Summary Result of Assembly Segment of Parliamentary Elections 2024, 2019, 2014, 2009, 2004 and 1999   Summary Result of Assembly Elections 2022, 2017, 2012, 2007, 2003, 1998, 1993, 1990, 1985, 1982 and 1977	38-57
	<b>Polling Station Level Election Results</b>	
7	Name and Number of Polling Station 2024, 2022, 2019, 2017, 2014, 2012 and 2009   Polling Station-wise Electors, Voters & Voters Turnout 2024, 2022, 2019, 2017, 2014, 2012 and 2009   Polling Station wise Elections Results 2024, 2022, 2019, 2017, 2014, 2012 and 2009	58-139
	<b>Share of Assembly Constituency</b>	
8	Share of Assembly Constituency - (Vidhan Sabha) in State, District and Parliamentary Constituency - (Lok Sabha)	140
	<b>Socio-Economic Amenities (2011)</b>	
9	Access to Administrative Units   Agricultural, Manufacturing and Industrial Commodities   Demographic Indicators   Education   Health & Manpower   Drinking Water Supply   Sanitation   Entertainment and Recreations Infrastructure   Power   Food Allocation Distribution and Marketing of Agriculture Commodities Infrastructure   Transport and Road Infrastructure   Communication   Banking and Financial Services   Land Use   Irrigation Source	142-156
10	<b>Abbreviation &amp; Sources</b>	157-158
11	<b>Disclaimer</b>	159



## Location & Political Map



## Administrative Setup

### List of Village Panchayat & Intermediate Panchayat (Block) Name - 2011

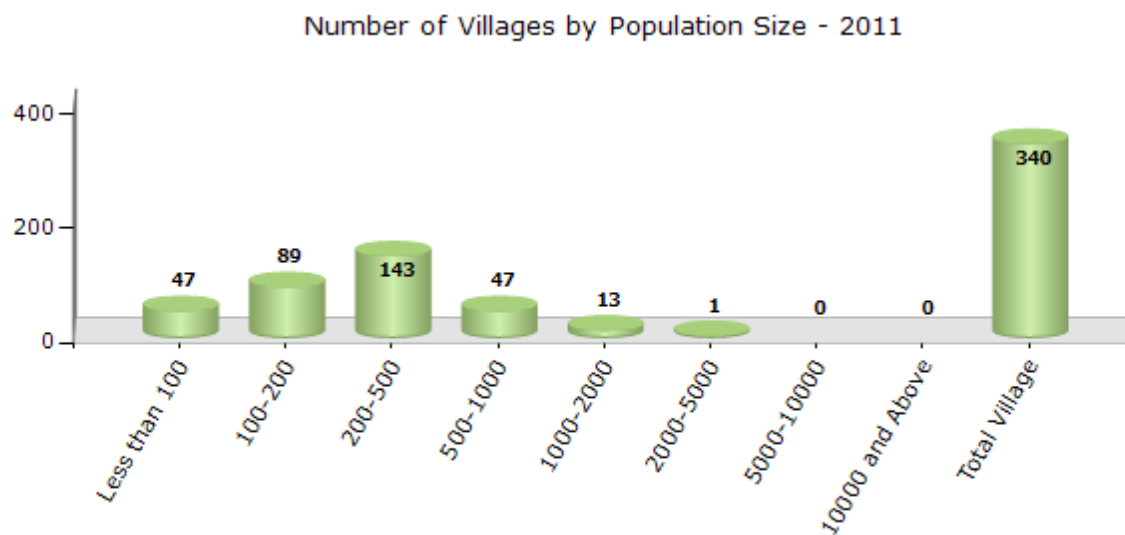
Village Name	Village Panchayat Name	Intermediate Panchayat Name
Ahlang (478)	Sudhar (DRG)	Drang
Algan (512)	Bhatheri (DRG)	Drang
Ansar (503)	Kathiyari (SDR)	Mandi Sadar
Aradha (372)	Tung (SDR)	Mandi Sadar
Aran (615)	Katindi (SDR)	Mandi Sadar
Arnehar (399)	Kamand (SDR)	Mandi Sadar
Aut (527)	Aut (SDR)	Mandi Sadar
Babli (580)	Bari Dhar (DRG)	Drang
Baddi Dhar (567)	Bari Dhar (DRG)	Drang
Badi Bajgan (429)	Dhamchayan (DRG)	Drang
Badi Dhar (610)	Katindi (SDR)	Mandi Sadar
Badoun (509)	Kataula (SDR)	Mandi Sadar
Badwahan (366)	Urla (DRG)	Drang
Bagi (423)	Shegli (SDR)	Mandi Sadar
Bah (560)	Bari Dhar (DRG)	Drang
Bahandi (472)	Vahandi (SDR)	Mandi Sadar
Bahi (538)	Dlah (DRG)	Drang
Bajot (428)	Latran (DRG)	Drang
Balh (525)	Tikker (DRG)	Drang
Balh Dhar (518)	Bhatheri (DRG)	Drang
Bambola (414)	Shegli (SDR)	Mandi Sadar
Banaunl (435)	Maihani	Mandi Sadar
Bandal (445)	Dewri (SDR)	Mandi Sadar
Banogi (597)	Shilang	Drang
Bara (422)	Shegli (SDR)	Mandi Sadar
Bara Gaon (598)	Shilang	Drang
Bari (534)	Dlah (DRG)	Drang
Barnala (607)	-	Mandi Sadar
Barohi (527)	Tikker (DRG)	Drang

Contd....

## Demographics

### Number of Villages by Population Size - 2011

Less than 100	100-200	200-500	500-1000	1000-2000	2000-5000	5000-10000	10000 and Above	Total Village
47	89	143	47	13	1	0	0	340

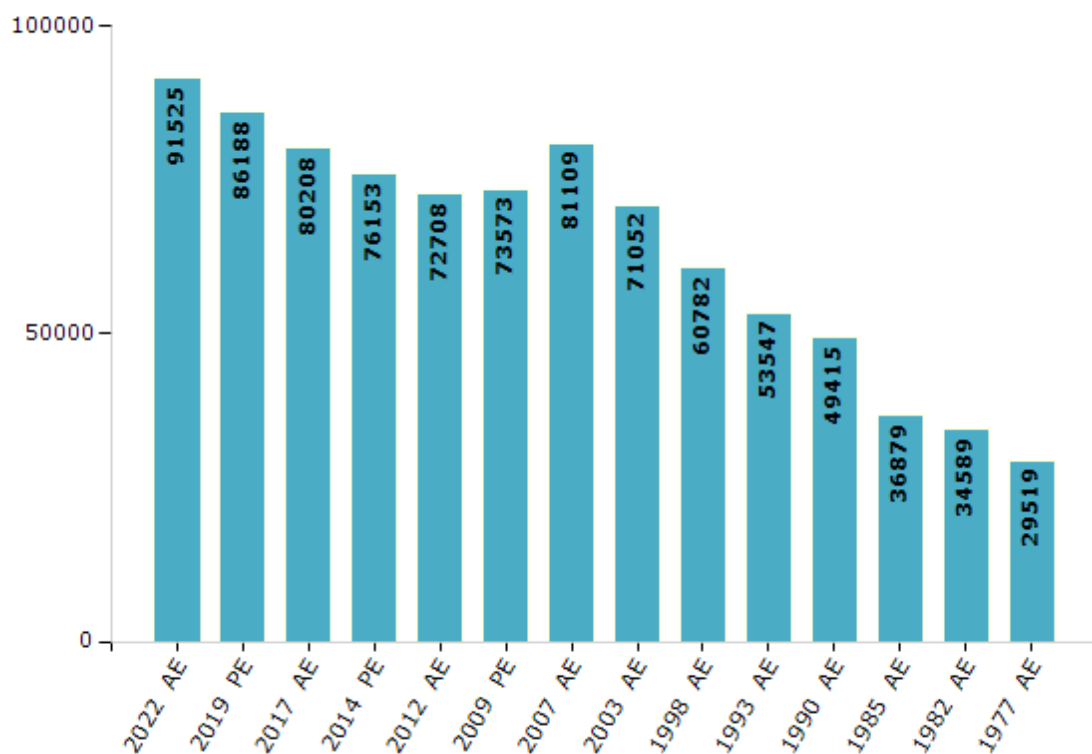


## Electoral Features

### Electors by Male & Female

Year	Male	Female	Others	Total	Year	Male	Female	Others	Total
2022 AE	46818	44707	0	91525	1998 AE	30761	30021	-	60782
2019 PE	44046	42142	0	86188	1993 AE	26767	26780	-	53547
2017 AE	41061	39147	0	80208	1990 AE	25064	24351	-	49415
2014 PE	39052	37101	0	76153	1985 AE	18244	18635	-	36879
2012 AE	37576	35132	0	72708	1982 AE	17335	17254	-	34589
2009 PE	37403	36170	-	73573	1977 AE	19068	10451	-	29519
2007 AE	41102	40007	-	81109	1972 AE	-	-	-	-
2004 PE	-	-	-	-	1967 AE	-	-	-	-
2003 AE	35807	35245	-	71052	1952 AE	-	-	-	-
1999 PE	-	-	-	-					

Number of Electors



**Note :** AE : Assembly Election, PE : Assembly Segment of Parliamentary Election

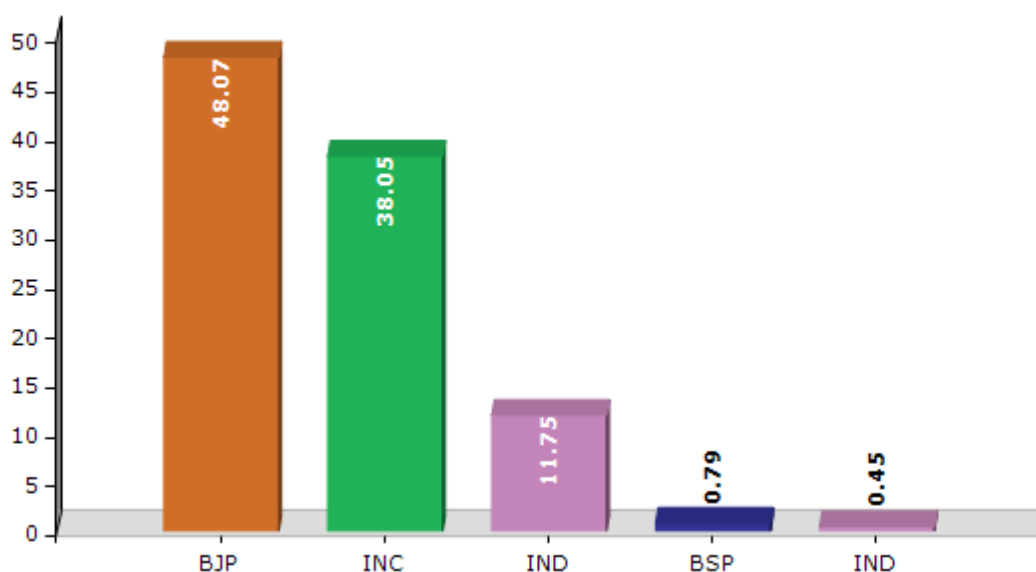


## Historical Summary Election Results

### Summary Result of Assembly Election - 2017

Candidate Name	Party	Votes	Votes %
Jawahar Thakur	BJP	31392	48.07
Kaul Singh	INC	24851	38.05
Puran Chand	IND	7672	11.75
Ramesh Kumar	BSP	514	0.79
Suraj Mani	IND	297	0.45
Churamani Thakur	IND	170	0.26
	NOTA	407	0.62

Votes Percentage of Top Parties - 2017



## Polling Station Level Election Results

### Number and Name of Polling Stations (PS) (2022)

Number of Polling Stations	Name of Polling Stations	Number of Polling Stations	Name of Polling Stations
1	Jharwar	22	Khil
2	Barot	23	Tharki
3	Kalhog	24	Nashdhra
4	Lapas	25	Bhadwahan
5	Rulang	26	Kumharda
6	Bardhan	27	Padhwahan
7	Gahang	28	Bari Dhar
8	Graman	29	Vah
9	Marh	30	Chhahari
10	Bari Bajgan	31	Bavli
11	Tarswan	32	Sudhar
12	Dhamrehar	33	Swar
13	Garhgaon	34	Kathog
14	Jilhan	35	Satnog
15	Cheling	36	Shiun
16	Futakhal	37	Gwali
17	Chukku	38	Mulsu
18	Urla	39	Dalah
19	Badwahan	40	Katipari 1
20	Nagan Bunhali	41	Katipari 2
21	Kufri	42	Basehar

Contd....

## Polling Station Level Election Results

### Polling Station-wise Votes Secured by Overall Top Five Parties in Darang Assembly in Assembly Election (AE) under Mandi Parliamentary Constituency in Himachal Pradesh (2022)

Number of Polling Station	Winner - Puran Chand Thakur (BJP)	Runner-up - Kaul Singh (INC)	3rd - Ramesh Kumar (BSP)	4th - ( )	5th - ( )	NOTA	Other	Total Votes Secured
36	185	192	4			3	0	384
37	405	378	3			6	0	792
38	205	162	2			0	0	369
39	264	209	2			10	0	485
40	316	384	7			4	0	711
41	495	398	6			12	0	911
42	218	358	2			1	0	579
43	343	380	5			6	0	734
44	158	229	1			4	0	392
45	241	200	0			4	0	445
46	146	212	5			3	0	366
47	508	486	1			3	0	998
48	299	140	3			2	0	444
49	340	323	8			6	0	677
50	163	227	3			3	0	396
51	121	75	2			3	0	201
52	255	203	2			7	0	467
53	276	144	3			3	0	426
54	533	261	2			10	0	806
55	220	41	0			0	0	261
56	404	266	5			4	0	679
57	297	309	5			12	0	623
58	99	101	0			1	0	201
59	267	328	2			2	0	599
60	489	392	5			5	0	891
61	449	378	2			3	0	832
62	348	230	4			2	0	584
63	248	274	3			4	0	529
64	572	174	5			4	0	755
65	317	205	3			6	0	531
66	206	192	6			4	0	408
67	212	88	1			6	0	307
68	220	191	2			2	0	415
69	229	153	2			10	0	394
70	231	271	3			5	0	510

Contd....

## Polling Station Level Election Results

**Winner, Runner-up and 3rd Party Position & Winning Margin According to Polling Stations in Darang Assembly in Assembly Election (AE) under Mandi Parliamentary Constituency in Himachal Pradesh (2022)**

Polling Station Number	Winner Party	Winner Votes (%)	Runner-up Party	Runner-up Votes (%)	Winning Margin Votes (%)	Third Party	Third Party Votes (%)	Other Votes (%)
71	BJP	209 (50.85)	INC	194 (47.2)	15 (3.65)	BSP	3 (0.73)	5 (1.22)
72	INC	402 (62.52)	BJP	230 (35.77)	172 (26.75)	BSP	5 (0.78)	6 (0.93)
73	BJP	424 (66.88)	INC	189 (29.81)	235 (37.07)	BSP	5 (0.79)	16 (2.52)
74	INC	322 (58.65)	BJP	224 (40.8)	98 (17.85)	BSP	0 (0)	3 (0.55)
75	BJP	444 (61.33)	INC	258 (35.64)	186 (25.69)	BSP	7 (0.97)	15 (2.07)
76	BJP	352 (63.77)	INC	196 (35.51)	156 (28.26)	BSP	2 (0.36)	2 (0.36)
77	INC	292 (50)	BJP	280 (47.95)	12 (2.05)	BSP	9 (1.54)	3 (0.51)
78	BJP	304 (60.68)	INC	192 (38.32)	112 (22.36)	BSP	4 (0.8)	1 (0.2)
79	BJP	298 (62.08)	INC	181 (37.71)	117 (24.37)	BSP	0 (0)	1 (0.21)
80	BJP	219 (52.77)	INC	190 (45.78)	29 (6.99)	BSP	0 (0)	6 (1.45)
81	BJP	451 (60.21)	INC	288 (38.45)	163 (21.76)	BSP	4 (0.53)	6 (0.8)
82	INC	399 (57.41)	BJP	291 (41.87)	108 (15.54)	BSP	3 (0.43)	2 (0.29)
83	BJP	289 (52.83)	INC	250 (45.7)	39 (7.13)	BSP	6 (1.1)	2 (0.37)
84	BJP	268 (57.02)	INC	200 (42.55)	68 (14.47)	BSP	1 (0.21)	1 (0.21)
85	BJP	171 (50.74)	INC	163 (48.37)	8 (2.37)	BSP	1 (0.3)	2 (0.59)
86	INC	245 (49.49)	BJP	241 (48.69)	4 (0.8)	BSP	6 (1.21)	3 (0.61)
87	INC	288 (61.02)	BJP	184 (38.98)	104 (22.04)	BSP	0 (0)	0 (0)
88	BJP	239 (66.76)	INC	114 (31.84)	125 (34.92)	BSP	1 (0.28)	4 (1.12)
89	BJP	285 (78.51)	INC	77 (21.21)	208 (57.3)	BSP	1 (0.28)	0 (0)
90	BJP	252 (56.38)	INC	192 (42.95)	60 (13.43)	BSP	1 (0.22)	2 (0.45)
91	BJP	278 (51.01)	INC	263 (48.26)	15 (2.75)	BSP	3 (0.55)	1 (0.18)
92	BJP	291 (59.63)	INC	193 (39.55)	98 (20.08)	BSP	1 (0.2)	3 (0.61)
93	INC	553 (57.01)	BJP	409 (42.16)	144 (14.85)	BSP	4 (0.41)	4 (0.41)
94	INC	421 (57.83)	BJP	304 (41.76)	117 (16.07)	BSP	0 (0)	3 (0.41)
95	INC	523 (58.57)	BJP	365 (40.87)	158 (17.7)	BSP	1 (0.11)	4 (0.45)
96	INC	491 (53.14)	BJP	428 (46.32)	63 (6.82)	BSP	4 (0.43)	1 (0.11)
97	INC	361 (56.23)	BJP	276 (42.99)	85 (13.24)	BSP	5 (0.78)	0 (0)
98	INC	80 (50.96)	BJP	75 (47.77)	5 (3.19)	BSP	0 (0)	2 (1.27)
99	INC	300 (59.52)	BJP	195 (38.69)	105 (20.83)	BSP	3 (0.6)	6 (1.19)
100	INC	448 (62.22)	BJP	271 (37.64)	177 (24.58)	BSP	1 (0.14)	0 (0)
101	BJP	228 (51.7)	INC	210 (47.62)	18 (4.08)	BSP	2 (0.45)	1 (0.23)
102	INC	223 (61.6)	BJP	136 (37.57)	87 (24.03)	BSP	0 (0)	3 (0.83)
103	INC	226 (55.94)	BJP	173 (42.82)	53 (13.12)	BSP	0 (0)	5 (1.24)
104	INC	260 (55.2)	BJP	182 (38.64)	78 (16.56)	BSP	8 (1.7)	21 (4.46)
105	INC	345 (48.73)	BJP	342 (48.31)	3 (0.42)	BSP	3 (0.42)	18 (2.54)

Contd....

## Socio-Economic Amenities - Rural

### Access to Education Facilities

Particulars	Number of Villages (% of Population)				
	Available	Not Available	If Not Available (Distance of Nearest Facility)		
			A	B	C
Govt. Primary School	255 (89)	85 (11)	81 (11)	4 (0)	0 (0)
Private Primary School	12 (9)	328 (91)	0 (0)	0 (0)	0 (0)
Govt. Middle School	110 (46)	230 (54)	201 (47)	26 (6)	2 (1)
Private Middle School	9 (7)	331 (93)	0 (0)	0 (0)	0 (0)
Govt. Secondary School	46 (23)	294 (77)	193 (53)	82 (20)	19 (4)
Private Secondary School	2 (1)	338 (99)	0 (0)	0 (0)	0 (0)
Govt. Senior Secondary School	28 (15)	312 (85)	168 (49)	109 (29)	34 (7)
Private Senior Secondary School	1 (0)	339 (100)	0 (0)	0 (0)	1 (0)
Govt. Arts and Science Degree College	1 (1)	339 (99)	12 (7)	27 (10)	300 (83)
Private Arts and Science Degree College	0 (0)	340 (100)	0 (0)	0 (0)	0 (0)
Govt. Engineering College	0 (0)	340 (100)	2 (1)	8 (3)	325 (94)
Private Engineering College	0 (0)	340 (100)	0 (0)	0 (0)	5 (1)
Govt. Medicine College	0 (0)	340 (100)	2 (1)	3 (1)	335 (97)
Private Medicine College	0 (0)	340 (100)	0 (0)	0 (0)	0 (0)
Govt. Management Institute	0 (0)	340 (100)	0 (0)	9 (4)	331 (96)
Private Management Institute	0 (0)	340 (100)	0 (0)	0 (0)	0 (0)
Govt. Polytechnic	0 (0)	340 (100)	1 (1)	1 (0)	338 (99)
Private Polytechnic	0 (0)	340 (100)	0 (0)	0 (0)	0 (0)
Govt. Vocational Training School/ITI	1 (0)	339 (100)	3 (2)	20 (10)	316 (88)
Private Vocational Training School/ITI	0 (0)	340 (100)	0 (0)	0 (0)	0 (0)
Govt. Non Formal Training Centre	0 (0)	340 (100)	2 (1)	9 (4)	326 (93)
Private Non Formal Training Centre	1 (1)	339 (99)	0 (0)	0 (0)	2 (1)
Govt. School For Disabled	0 (0)	340 (100)	1 (1)	0 (0)	336 (98)
Private School For Disabled	0 (0)	340 (100)	0 (0)	0 (0)	3 (1)
Government Others	1 (0)	339 (100)	0 (0)	0 (0)	1 (0)
Private Others	3 (1)	337 (99)	0 (0)	0 (0)	0 (0)

Note : Distance A : Less than 5 km; B : Between 5-10 km; C : 10+ km.; Source : Data Analysis is based on 2011 Census.

## DISCLAIMER

The Terms of Use and Disclaimer of Datanet India Private Limited (hereinafter referred to as "Datanet") for use of this analysis report of **Darang Assembly Constituency (Darang Vidhan Sabha)** :-

1. **Assembly Factbook™** is a Registered Trade Mark owned by Datanet.
2. All the maps are sketched and graphical representation only and have not been drawn to the scale and also not to represent the actual geographical area or boundary of the unit.
3. The data for the aforesaid analysis is based on authentic sources and has been culled from the various publications of Census, CSO and NSSO for district and block level data, various central and state government departments, Central & State Elections Commissions and the concerned Returning Officers' releases, Electoral Rolls, Election results and allied publications, internal assessment, surveys, estimates and analysis. Therefore, certain adjustment of data at micro level may have been done to arrive closer to the macro data.
4. Data have been provided on an "As Is" and "As AVAILABLE" basis
5. The colours shown in the maps or diagram and charts of a particular party, alliance or AC are indicative and do not represent them.
6. This publication which includes maps, sheets, graphs and data would be the property under copyright of Datanet only. The user may use these for its internal study, analysis and research purposes. It's public display, re-selling or any commercial uses by the user are not allowed.
7. Datanet has taken due care and caution in compilation and processing of data and allied information, but does not guarantee the accuracy, adequacy or completeness of any information/analysis and will be not responsible for any errors or omissions or for the results obtained from the use of such information/analysis.
8. All the contents for the publication have been culled from various authentic sources and Datanet reasonably believes such sources to be reliable, but does not make any representations, express or implied as to the accuracy or fitness of use of such information. The information or contents of the information/analysis do not constitute advice and should not be relied upon in making (or refraining from making) any decision. Any reliance placed upon the information provided by Datanet is the sole responsibility and strictly at the user's risk.
9. In no event will Datanet be liable for any damages (including, without limitation, damages for loss of business projects, or loss of profits) arising in contract, tort or otherwise from the use of or inability to use any of its contents, or from any action taken (or refrained from being taken) as a result of using the analysis or any of its contents. Datanet its directors, owners, editors, officials, employees, distributor and agents or any associate will not be liable for any errors in the information contained or any consequences arising from the use of the contents of the provided information/analysis.
10. If any provision of these terms and conditions is held invalid or illegal or unenforceable for any reason by any court of competent jurisdiction, such provision shall be severed and the remainder of provisions of the terms and conditions shall continue in full force and effect as if the Term of Use had been executed with the invalid, illegal or unenforceable provision eliminated.
11. If there are any discrepancies in the information provided, please bring it to attention of Datanet for suitable rectification measures.



**Buy Online This Complete Book At  
Indiastat Publication Book Store**

**[www.indiastatpublications.com](http://www.indiastatpublications.com)**

**or go directly at**

**[http://www.indiastatpublications.com/  
Assembly\\_factbook/Himachal Pradesh/Mandi/ Darang](http://www.indiastatpublications.com/Assembly_factbook/Himachal%20Pradesh/Mandi/Darang)**

 **indiastat**elections

ISBN : 978-93-5905-062-1



9 789359 050621