



Himachal Pradesh

Assembly Factbook™

Banjar Assembly Constituency



Key Electoral Data of Banjar
Assembly Constituency (Vidhan Sabha)

Himachal Pradesh
Assembly FactbookTM
Banjar Assembly Constituency



Banjar Vidhan Sabha

Editor & Director

Dr. R.K. Thukral

Research Editor

Dr. Shafeeq Rahman

Compiled, Researched and Published by Datanet India Pvt. Ltd.

D-100, 1st Floor,

Okhla Industrial Area, Phase-I,

New Delhi- 110020.

Ph.: 91-11- 43580781-84

Email : support@indiastatpublications.com

Website : www.indiastatelections.com

Online Book Store :

www.indiastatpublications.com

Report No. : AFB/HP-24-0125

ISBN : 978-93-5905-254-0

First Edition : January, 2018

Eighth Updated Edition : January, 2025

Price : Rs.11500/-

US\$ 310

© **Datanet India Pvt. Ltd.**

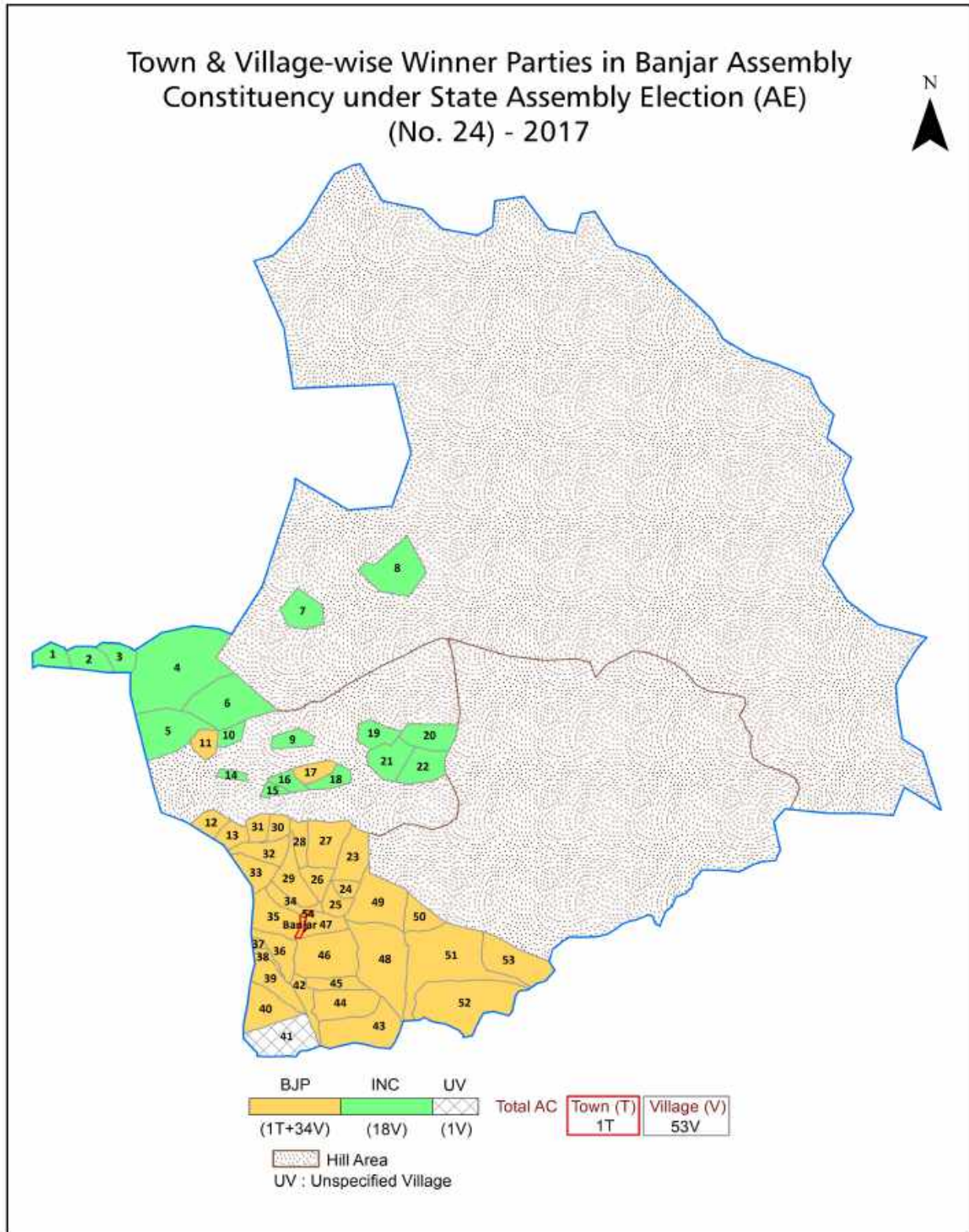
All rights reserved. No part of this book may be reproduced, stored in a retrieval system or transmitted in any form or by any means, mechanical photocopying, photographing, scanning, recording or otherwise without the prior written permission of the publisher. Please refer to Disclaimer at page no. 152 for the use of this publication.

Printed in India

Contents

No.	Particulars	Page No.
	Introduction	
1	Assembly Constituency - (Vidhan Sabha) at a Glance Features of Assembly as per Delimitation Commission of India (2008)	1-2
	Location and Political Maps	
2	Location Map Boundaries of Assembly Constituency - (Vidhan Sabha) in District Boundaries of Assembly Constituency under Parliamentary Constituency - (Lok Sabha) Town & Village-wise Winner Parties- 2024, 2022, 2019, 2017, 2014, 2012 and 2009	3-11
	Administrative Setup (2011)	
3	District Sub-district Towns Villages Inhabited Villages Uninhabited Villages Village Panchayat Intermediate Panchayat	12-14
	Demographics (2011)	
4	Population Households Rural/Urban Population Towns and Villages by Population Size Sex Ratio (Total & 0-6 Years) Religious Population Social Population Literacy Rate	15-16
	Electoral Features	
5	Important Dates of Last Elections Held Electors by Gender Service Electors Voters Voters Turnout Polling Stations & Average Number of Electors per Polling Station Electors by Age Group Present Elected Representatives	17-22
	Historical Summary Election Results	
6	Vote Share of Major Parties Winning Margin (Number & Percentage) Polarity of Parties Summary Result of Assembly Segment of Parliamentary Elections 2024, 2019, 2014, 2009, 2004 and 1999 Summary Result of Assembly Elections 2022, 2017, 2012, 2007, 2003, 1998, 1993, 1990, 1985, 1982 and 1977	23-42
	Polling Station Level Election Results	
7	Name and Number of Polling Station 2024, 2022, 2019, 2017, 2014, 2012 and 2009 Polling Station-wise Electors, Voters & Voters Turnout 2024, 2022, 2019, 2017, 2014, 2012 and 2009 Polling Station wise Elections Results 2024, 2022, 2019, 2017, 2014, 2012 and 2009	43-132
	Share of Assembly Constituency	
8	Share of Assembly Constituency - (Vidhan Sabha) in State, District and Parliamentary Constituency - (Lok Sabha)	133
	Socio-Economic Amenities (2011)	
9	Access to Administrative Units Agricultural, Manufacturing and Industrial Commodities Demographic Indicators Education Health & Manpower Drinking Water Supply Sanitation Entertainment and Recreations Infrastructure Power Food Allocation Distribution and Marketing of Agriculture Commodities Infrastructure Transport and Road Infrastructure Communication Banking and Financial Services Land Use Irrigation Source	135-149
10	Abbreviation & Sources	150-151
11	Disclaimer	152

Location & Political Map



Administrative Setup

List of Village Panchayat & Intermediate Panchayat (Block) Name - 2011

Village Name	Village Panchayat Name	Intermediate Panchayat Name
Bahu (9/27)	Bahu	Banjar
Bajaura (36/89)	Bajaura	Kullu
Bala Gad (7/23)	Balagad	Banjar
Bhalan-II (42/106)	Bhallan-II	Kullu
Bhallan-I (42/106)	Bhalan -1	Kullu
Bihar (11/33)	Kothi Chennai	Banjar
Bini (11/32)	Kothi Chennai	Banjar
Chakurtha (1/2)	Chakurtha	Banjar
Chanon (5/19)	Chanoun	Banjar
Chethar (7/22)	Shikari (GHAT)	Banjar
Chippni (14/38)	Tung	Banjar
Deotha (5/14)	Deutha	Banjar
Dhaugi (1/4)	Dhaugi	Banjar
Diar (37/92)	Diyar	Kullu
Dusharh (2/5)	Dushahar	Banjar
Gara Parli (41/103)	Gadaparli	Banjar
Ghiaghi (10/30)	Khadagad	Banjar
Hat (36/90)	Hat	Kullu
Jauri (5/17	Gopalpur	Banjar
Kalwari (4/12)	Kalwari	Banjar
Kanon (1/3)	Kanon	Banjar
Karshai Gad-II (23/72)	Karshai Gad	Banjar
Khabal (8/24)	Khabal	Banjar
Kotla (1/1)	Kotla	Banjar
Lapah (3/8)	Shanghar	Banjar
Manjhli (37/93)	Manjhli	Kullu
Manyashi (2/6)	Banogi	Banjar
Mashyar (14/39)	Mashiyar	Banjar
Mohni (8/25)	Mohni	Banjar

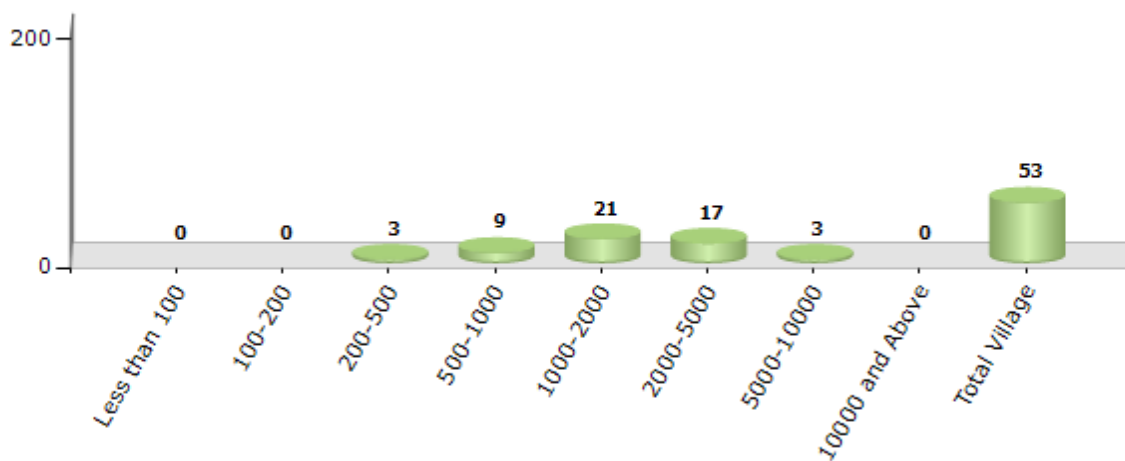
Contd....

Demographics

Number of Villages by Population Size - 2011

Less than 100	100-200	200-500	500-1000	1000-2000	2000-5000	5000-10000	10000 and Above	Total Village
0	0	3	9	21	17	3	0	53

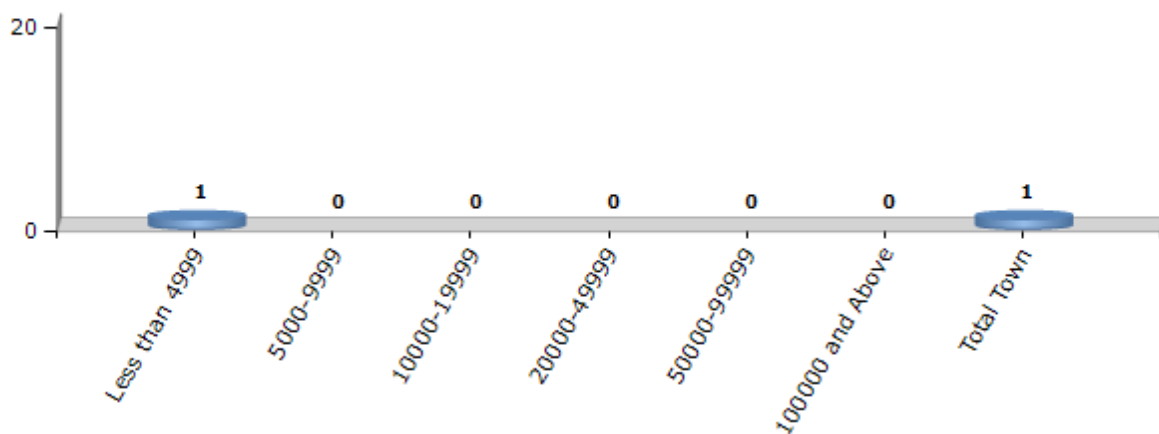
Number of Villages by Population Size - 2011



Number of Towns by Population Size - 2011

Less than 4999	5000-9999	10000-19999	20000-49999	50000-99999	100000 and Above	Total Town
1	0	0	0	0	0	1

Number of Towns by Population Size - 2011

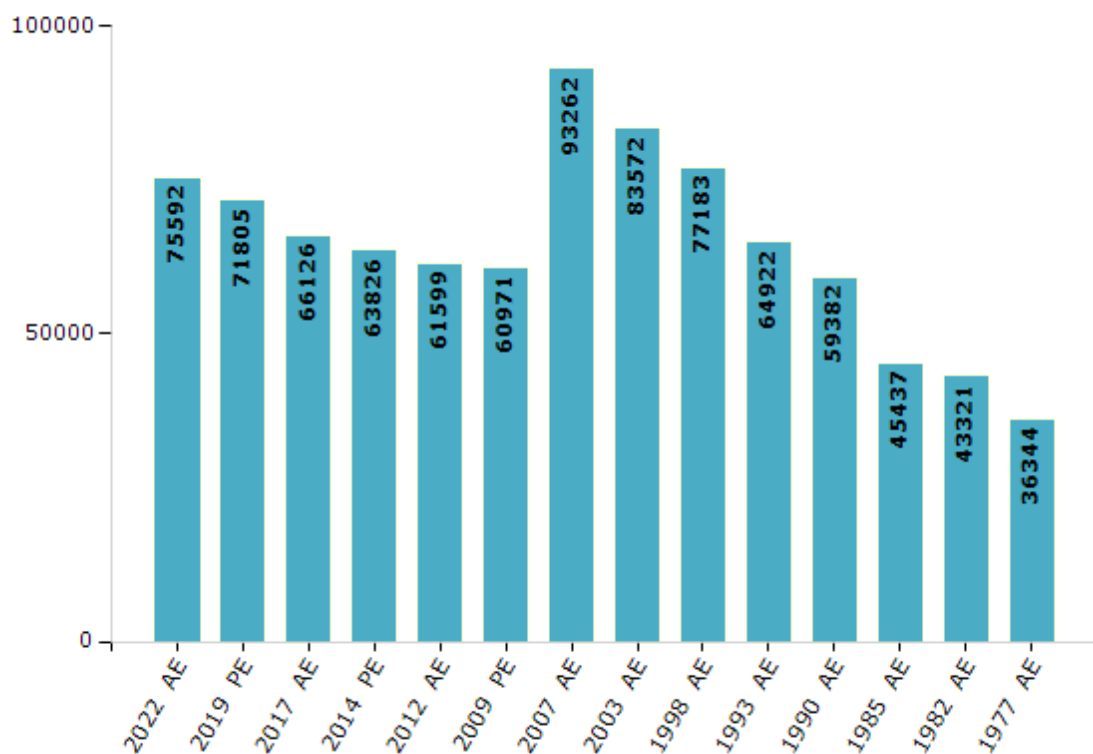


Electoral Features

Electors by Male & Female

Year	Male	Female	Others	Total	Year	Male	Female	Others	Total
2022 AE	38395	37197	0	75592	1998 AE	40129	37054	-	77183
2019 PE	36635	35170	0	71805	1993 AE	33642	31280	-	64922
2017 AE	33971	32155	0	66126	1990 AE	30942	28440	-	59382
2014 PE	32725	31101	0	63826	1985 AE	23545	21892	-	45437
2012 AE	31677	29922	0	61599	1982 AE	22470	20851	-	43321
2009 PE	31382	29589	-	60971	1977 AE	18800	17544	-	36344
2007 AE	47941	45321	-	93262	1972 AE	-	-	-	-
2004 PE	-	-	-	-	1967 AE	-	-	-	-
2003 AE	42997	40575	-	83572	1952 AE	-	-	-	-
1999 PE	-	-	-	-					

Number of Electors



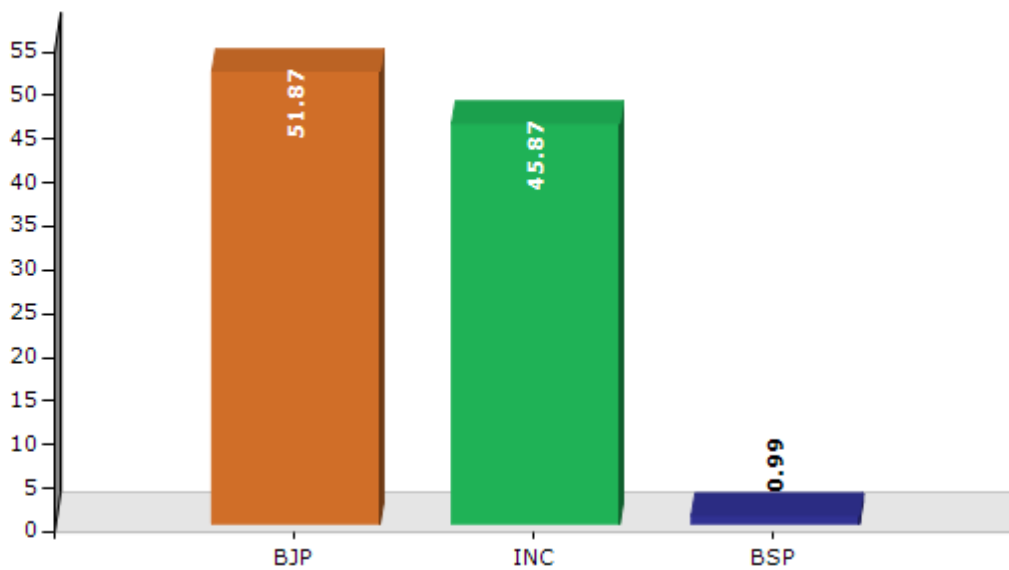
Note : AE : Assembly Election, PE : Assembly Segment of Parliamentary Election

Historical Summary Election Results

Summary Result of Assembly Election - 2017

Candidate Name	Party	Votes	Votes %
Surender Shourie	BJP	28007	51.87
Aditya Vikram Singh	INC	24767	45.87
Jhabe Ram Kaushal	BSP	535	0.99
	NOTA	684	1.27

Votes Percentage of Top Parties - 2017



Polling Station Level Election Results

Number and Name of Polling Stations (PS) (2022)

Number of Polling Stations	Name of Polling Stations	Number of Polling Stations	Name of Polling Stations
1	Neul	22	Shiyah
2	Chhwara	23	Kishtanu
3	Sujehani	24	Ashni
4	Dogadhar	25	Jeshta
5	Brahamanbehar	26	Sees
6	Upper Bajaura	27	Manihar
7	Lower Bajaura	28	Ursu
8	Reri	29	Najan
9	Banjer	30	Thela
10	Kalehali	31	Tharas
11	Sharabai	32	Bhadeuli
12	Bhatgran	33	Dalashani
13	Piyashani	34	Sachani
14	Prohadhar	35	Garsa
15	Diyar	36	Khoraage
16	Naraish	37	Palagi
17	Hurla	38	Ruad
18	Bhosa	39	Sari
19	Gadsa Farm	40	Barehin
20	Kamand	41	Talada
21	Hawai	42	Ghat

Contd....

Polling Station Level Election Results

Polling Station-wise Votes Secured by Overall Top Five Parties in Banjar Assembly in Assembly Election (AE) under Mandi Parliamentary Constituency in Himachal Pradesh (2022)

Number of Polling Station	Winner - Surender Shourie (BJP)	Runner-up - Khimi Ram (INC)	3rd - Hiteswar Singh (IND)	4th - Neeraj Saini (AAP)	5th - Jhabe Ram Kaushal (BSP)	NOTA	Other	Total Votes Secured
36	117	170	207	0	1	1	0	496
37	43	34	113	0	0	2	0	192
38	151	66	203	1	3	6	1	431
39	155	139	159	3	2	7	2	467
40	93	76	104	0	1	5	1	280
41	158	120	116	2	3	2	1	402
42	119	51	170	1	0	8	1	350
43	86	119	109	0	1	3	3	321
44	39	75	70	1	1	1	0	187
45	110	70	111	1	1	6	1	300
46	34	116	54	0	2	0	0	206
47	151	118	180	3	1	9	1	463
48	173	104	108	1	0	5	1	392
49	132	92	89	0	4	1	1	319
50	96	152	181	0	1	5	1	436
51	178	227	240	1	0	14	0	660
52	165	264	103	2	2	1	1	538
53	89	159	46	6	1	2	0	303
54	26	115	32	1	1	1	0	176
55	17	19	42	0	1	1	1	81
56	42	73	48	0	0	0	0	163
57	22	45	33	0	0	1	0	101
58	33	31	8	1	0	1	0	74
59	33	66	50	1	0	0	0	150
60	192	309	81	3	3	4	0	592
61	95	96	72	1	0	3	2	269
62	265	252	212	4	3	7	2	745
63	169	131	136	0	1	2	2	441
64	70	57	64	5	1	0	0	197
65	101	68	64	0	1	0	4	238
66	159	190	82	0	0	3	0	434
67	125	225	109	2	2	3	3	469
68	110	265	167	1	1	8	1	553
69	139	359	88	2	1	10	1	600
70	81	93	30	0	1	1	1	207

Contd....

Polling Station Level Election Results

Winner, Runner-up and 3rd Party Position & Winning Margin According to Polling Stations in Banjar Assembly in Assembly Election (AE) under Mandi Parliamentary Constituency in Himachal Pradesh (2022)

Polling Station Number	Winner Party	Winner Votes (%)	Runner-up Party	Runner-up Votes (%)	Winning Margin Votes (%)	Third Party	Third Party Votes (%)	Other Votes (%)
71	INC	28 (37.33)	BJP	26 (34.67)	2 (2.66)	IND (HS)	20 (26.67)	1 (1.33)
72	BJP	115 (37.7)	INC	92 (30.16)	23 (7.54)	IND (HS)	88 (28.85)	10 (3.28)
73	INC	242 (45.4)	BJP	168 (31.52)	74 (13.88)	IND (HS)	116 (21.76)	7 (1.31)
74	IND (HS)	176 (39.64)	INC	156 (35.14)	20 (4.5)	BJP	109 (24.55)	3 (0.68)
75	INC	244 (43.96)	BJP	190 (34.23)	54 (9.73)	IND (HS)	105 (18.92)	16 (2.88)
76	BJP	302 (45.35)	INC	215 (32.28)	87 (13.07)	IND (HS)	135 (20.27)	14 (2.1)
77	IND (HS)	81 (48.8)	BJP	53 (31.93)	28 (16.87)	INC	29 (17.47)	3 (1.81)
78	INC	117 (35.24)	BJP	115 (34.64)	2 (0.6)	IND (HS)	95 (28.61)	5 (1.51)
79	INC	163 (46.05)	BJP	138 (38.98)	25 (7.07)	IND (HS)	51 (14.41)	2 (0.56)
80	BJP	170 (71.43)	INC	55 (23.11)	115 (48.32)	IND (HS)	11 (4.62)	2 (0.84)
81	BJP	123 (44.4)	INC	105 (37.91)	18 (6.49)	IND (HS)	42 (15.16)	7 (2.53)
82	BJP	325 (52.42)	INC	154 (24.84)	171 (27.58)	IND (HS)	120 (19.35)	21 (3.39)
83	BJP	215 (48.86)	INC	139 (31.59)	76 (17.27)	IND (HS)	79 (17.95)	7 (1.59)
84	BJP	295 (45.11)	INC	238 (36.39)	57 (8.72)	IND (HS)	116 (17.74)	5 (0.76)
85	INC	196 (52.27)	BJP	120 (32)	76 (20.27)	IND (HS)	54 (14.4)	5 (1.33)
86	BJP	322 (51.85)	INC	176 (28.34)	146 (23.51)	IND (HS)	114 (18.36)	9 (1.45)
87	BJP	398 (53.49)	INC	249 (33.47)	149 (20.02)	IND (HS)	82 (11.02)	15 (2.02)
88	INC	184 (65.95)	BJP	55 (19.71)	129 (46.24)	IND (HS)	34 (12.19)	6 (2.15)
89	BJP	195 (58.21)	INC	97 (28.96)	98 (29.25)	IND (HS)	37 (11.04)	6 (1.79)
90	BJP	89 (43.63)	INC	84 (41.18)	5 (2.45)	IND (HS)	26 (12.75)	5 (2.45)
91	INC	302 (48.09)	BJP	297 (47.29)	5 (0.8)	IND (HS)	19 (3.03)	10 (1.59)
92	BJP	125 (42.81)	INC	84 (28.77)	41 (14.04)	IND (HS)	81 (27.74)	2 (0.68)
93	BJP	83 (50)	INC	46 (27.71)	37 (22.29)	IND (HS)	34 (20.48)	3 (1.81)
94	INC	150 (44.25)	BJP	124 (36.58)	26 (7.67)	IND (HS)	49 (14.45)	16 (4.72)
95	BJP	76 (41.3)	INC	67 (36.41)	9 (4.89)	IND (HS)	40 (21.74)	1 (0.54)
96	INC	140 (44.03)	BJP	120 (37.74)	20 (6.29)	IND (HS)	52 (16.35)	6 (1.89)
97	INC	168 (46.8)	BJP	146 (40.67)	22 (6.13)	IND (HS)	41 (11.42)	4 (1.11)
98	INC	81 (43.09)	BJP	78 (41.49)	3 (1.6)	IND (HS)	29 (15.43)	0 (0)
99	BJP	220 (52.38)	INC	116 (27.62)	104 (24.76)	IND (HS)	83 (19.76)	1 (0.24)
100	BJP	136 (35.88)	INC	118 (31.13)	18 (4.75)	IND (HS)	113 (29.82)	12 (3.17)
101	BJP	82 (47.95)	IND (HS)	56 (32.75)	26 (15.2)	INC	31 (18.13)	2 (1.17)
102	BJP	60 (50.42)	INC	41 (34.45)	19 (15.97)	IND (HS)	16 (13.45)	2 (1.68)
103	BJP	249 (48.92)	INC	203 (39.88)	46 (9.04)	IND (HS)	39 (7.66)	18 (3.54)
104	BJP	63 (48.46)	INC	45 (34.62)	18 (13.84)	IND (HS)	19 (14.62)	3 (2.31)
105	BJP	223 (67.17)	INC	59 (17.77)	164 (49.4)	IND (HS)	48 (14.46)	2 (0.6)

Contd....

Socio-Economic Amenities - Rural

Access to Education Facilities

Particulars	Number of Villages (% of Population)				
	Available	Not Available	If Not Available (Distance of Nearest Facility)		
			A	B	C
Govt. Primary School	53 (100)	0 (0)	0 (0)	0 (0)	0 (0)
Private Primary School	12 (28)	41 (72)	0 (0)	0 (0)	0 (0)
Govt. Middle School	44 (93)	9 (7)	5 (4)	4 (3)	0 (0)
Private Middle School	3 (4)	50 (96)	0 (0)	0 (0)	0 (0)
Govt. Secondary School	26 (62)	27 (38)	7 (13)	16 (21)	4 (4)
Private Secondary School	4 (12)	49 (88)	0 (0)	0 (0)	0 (0)
Govt. Senior Secondary School	13 (38)	40 (62)	6 (14)	16 (19)	18 (29)
Private Senior Secondary School	2 (8)	51 (92)	0 (0)	0 (0)	0 (0)
Govt. Arts and Science Degree College	0 (0)	53 (100)	3 (6)	6 (8)	44 (86)
Private Arts and Science Degree College	0 (0)	53 (100)	0 (0)	0 (0)	0 (0)
Govt. Engineering College	0 (0)	53 (100)	0 (0)	0 (0)	52 (99)
Private Engineering College	0 (0)	53 (100)	0 (0)	0 (0)	1 (1)
Govt. Medicine College	0 (0)	53 (100)	0 (0)	0 (0)	53 (100)
Private Medicine College	0 (0)	53 (100)	0 (0)	0 (0)	0 (0)
Govt. Management Institute	0 (0)	53 (100)	0 (0)	0 (0)	25 (62)
Private Management Institute	0 (0)	53 (100)	0 (0)	0 (0)	28 (38)
Govt. Polytechnic	0 (0)	53 (100)	0 (0)	0 (0)	53 (100)
Private Polytechnic	0 (0)	53 (100)	0 (0)	0 (0)	0 (0)
Govt. Vocational Training School/ITI	0 (0)	53 (100)	0 (0)	5 (16)	48 (84)
Private Vocational Training School/ITI	0 (0)	53 (100)	0 (0)	0 (0)	0 (0)
Govt. Non Formal Training Centre	0 (0)	53 (100)	0 (0)	0 (0)	50 (95)
Private Non Formal Training Centre	0 (0)	53 (100)	0 (0)	0 (0)	3 (5)
Govt. School For Disabled	0 (0)	53 (100)	0 (0)	0 (0)	45 (70)
Private School For Disabled	0 (0)	53 (100)	0 (0)	0 (0)	8 (30)
Government Others	0 (0)	53 (100)	0 (0)	0 (0)	0 (0)
Private Others	0 (0)	53 (100)	0 (0)	0 (0)	0 (0)

Note : Distance A : Less than 5 km; B : Between 5-10 km; C : 10+ km.; Source : Data Analysis is based on 2011 Census.

DISCLAIMER

The Terms of Use and Disclaimer of Datanet India Private Limited (hereinafter referred to as "Datanet") for use of this analysis report of **Banjar Assembly Constituency (Banjar Vidhan Sabha)** :-

1. **Assembly Factbook™** is a Registered Trade Mark owned by Datanet.
2. All the maps are sketched and graphical representation only and have not been drawn to the scale and also not to represent the actual geographical area or boundary of the unit.
3. The data for the aforesaid analysis is based on authentic sources and has been culled from the various publications of Census, CSO and NSSO for district and block level data, various central and state government departments, Central & State Elections Commissions and the concerned Returning Officers' releases, Electoral Rolls, Election results and allied publications, internal assessment, surveys, estimates and analysis. Therefore, certain adjustment of data at micro level may have been done to arrive closer to the macro data.
4. Data have been provided on an "As Is" and "As AVAILABLE" basis
5. The colours shown in the maps or diagram and charts of a particular party, alliance or AC are indicative and do not represent them.
6. This publication which includes maps, sheets, graphs and data would be the property under copyright of Datanet only. The user may use these for its internal study, analysis and research purposes. It's public display, re-selling or any commercial uses by the user are not allowed.
7. Datanet has taken due care and caution in compilation and processing of data and allied information, but does not guarantee the accuracy, adequacy or completeness of any information/analysis and will be not responsible for any errors or omissions or for the results obtained from the use of such information/analysis.
8. All the contents for the publication have been culled from various authentic sources and Datanet reasonably believes such sources to be reliable, but does not make any representations, express or implied as to the accuracy or fitness of use of such information. The information or contents of the information/analysis do not constitute advice and should not be relied upon in making (or refraining from making) any decision. Any reliance placed upon the information provided by Datanet is the sole responsibility and strictly at the user's risk.
9. In no event will Datanet be liable for any damages (including, without limitation, damages for loss of business projects, or loss of profits) arising in contract, tort or otherwise from the use of or inability to use any of its contents, or from any action taken (or refrained from being taken) as a result of using the analysis or any of its contents. Datanet its directors, owners, editors, officials, employees, distributor and agents or any associate will not be liable for any errors in the information contained or any consequences arising from the use of the contents of the provided information/analysis.
10. If any provision of these terms and conditions is held invalid or illegal or unenforceable for any reason by any court of competent jurisdiction, such provision shall be severed and the remainder of provisions of the terms and conditions shall continue in full force and effect as if the Term of Use had been executed with the invalid, illegal or unenforceable provision eliminated.
11. If there are any discrepancies in the information provided, please bring it to attention of Datanet for suitable rectification measures.

Buy Online This Complete Book At
Datanet India eBooks Store

www.indiastatpublications.com

or go directly at

[http://www.indiastatpublications.com/
Assembly_factbook/Himachal Pradesh/Mandi/ Banjar](http://www.indiastatpublications.com/Assembly_factbook/Himachal%20Pradesh/Mandi/Banjar)

 **indiastat**elections

ISBN : 978-93-5905-254-0



9 789359 052540