



Himachal Pradesh

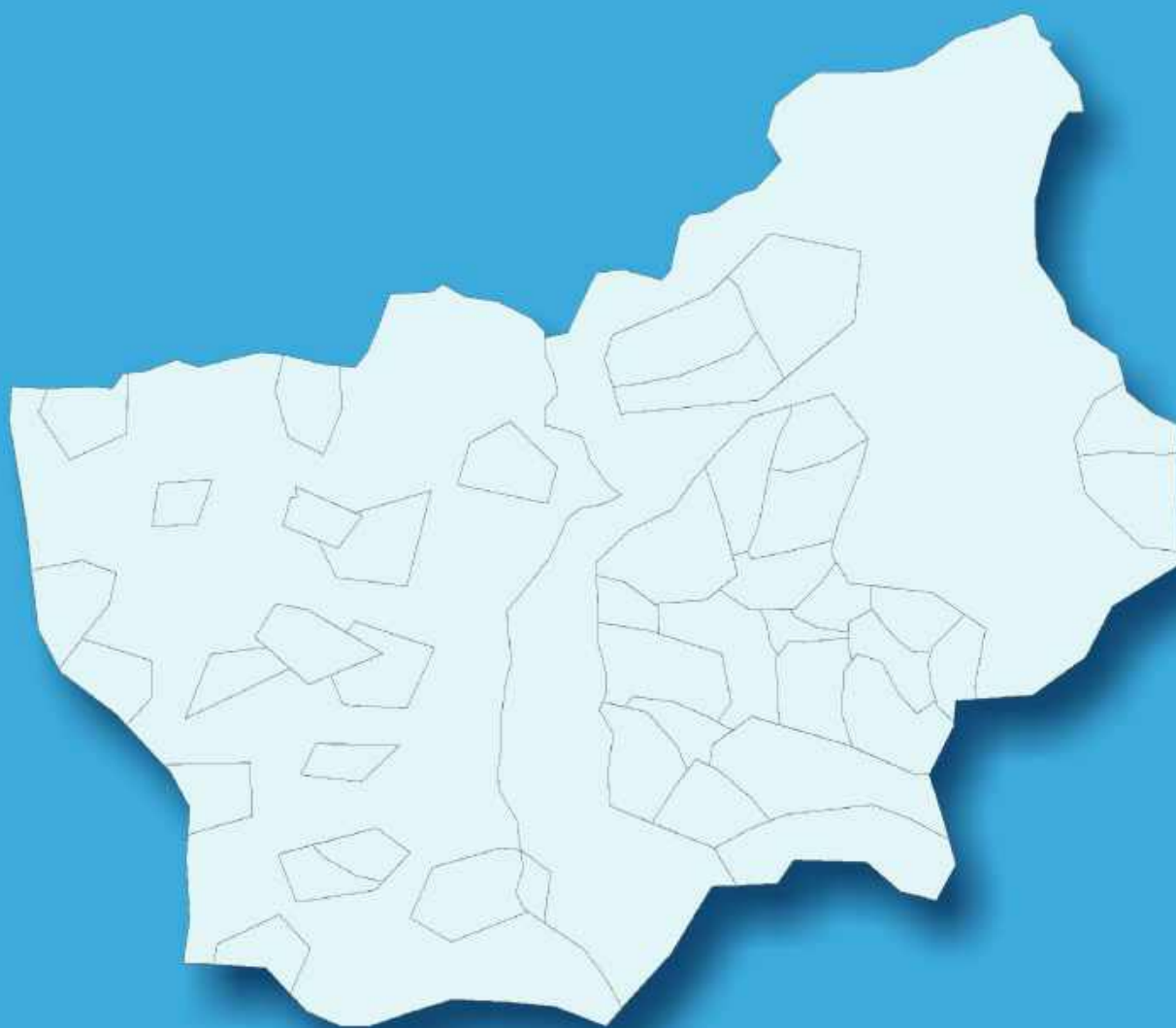
# Assembly Factbook™

Anni Assembly Constituency



Key Electoral Data of Anni  
Assembly Constituency (Vidhan Sabha)

Himachal Pradesh  
**Assembly Factbook**<sup>TM</sup>  
Anni Assembly Constituency



Anni Vidhan Sabha

## **Editor & Director**

Dr. R.K. Thukral

## **Research Editor**

Dr. Shafeeq Rahman

## **Compiled, Researched and Published by Datanet India Pvt. Ltd.**

D-100, 1st Floor,

Okhla Industrial Area, Phase-I,

New Delhi- 110020.

Ph.: 91-11- 43580781-84

Email : support@indiastatpublications.com

Website : www.indiastatelections.com

## **Online Book Store :**

www.indiastatpublications.com

**Report No. :** AFB/HP-25-0125

**ISBN :** 978-93-5905-283-0

**First Edition :** January, 2018

**Eighth Updated Edition :** January, 2025

**Price :** Rs.11500/-

US\$ 310

© **Datanet India Pvt. Ltd.**

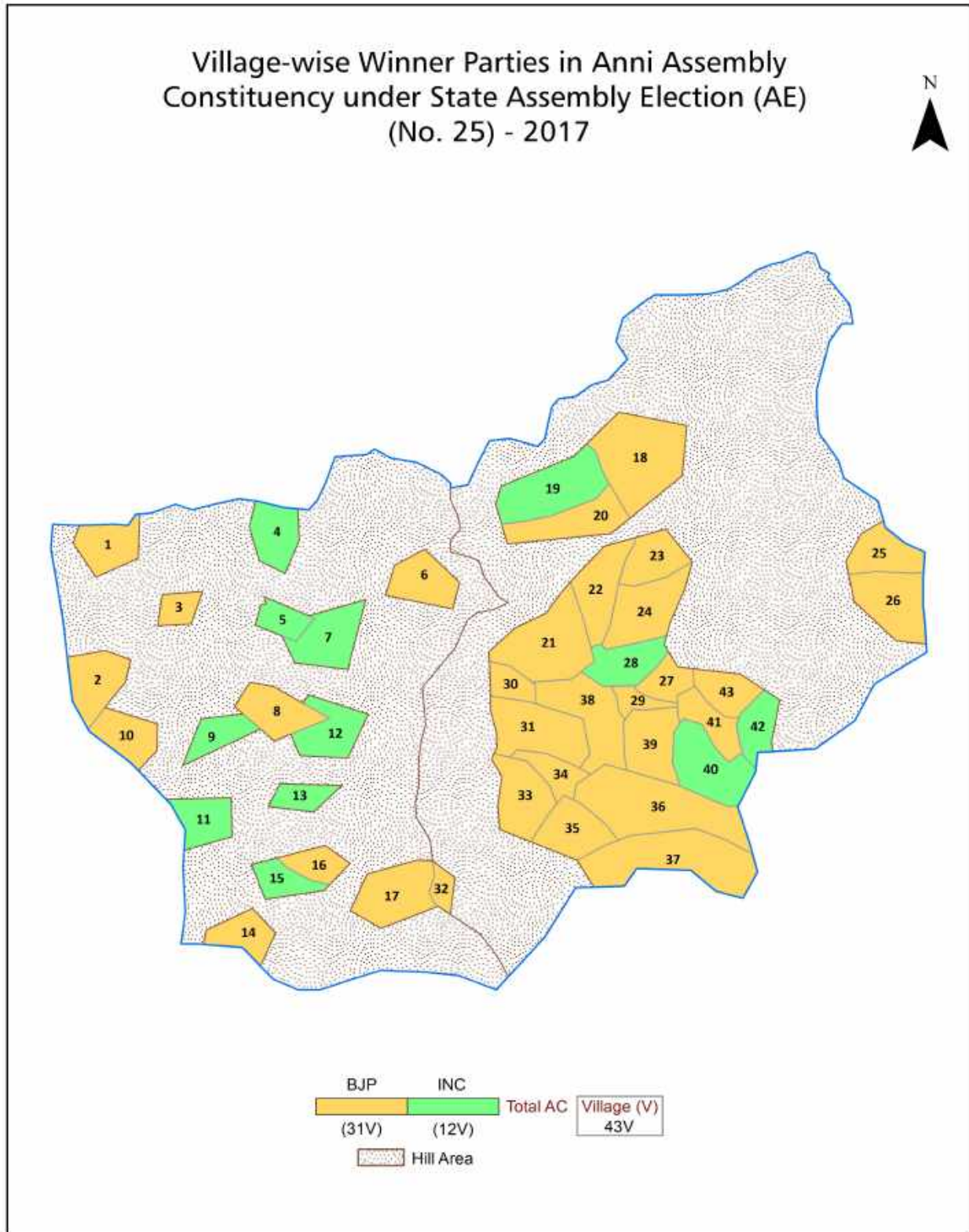
All rights reserved. No part of this book may be reproduced, stored in a retrieval system or transmitted in any form or by any means, mechanical photocopying, photographing, scanning, recording or otherwise without the prior written permission of the publisher. Please refer to Disclaimer at page no. 152 for the use of this publication.

Printed in India

# Contents

No.	Particulars	Page No.
	<b>Introduction</b>	
1	Assembly Constituency - (Vidhan Sabha) at a Glance   Features of Assembly as per Delimitation Commission of India (2008)	1-2
	<b>Location and Political Maps</b>	
2	Location Map   Boundaries of Assembly Constituency - (Vidhan Sabha) in District   Boundaries of Assembly Constituency under Parliamentary Constituency - (Lok Sabha)   Village-wise Winner Parties- 2024, 2022, 2019, 2017, 2014, 2012 and 2009	3-11
	<b>Administrative Setup (2011)</b>	
3	District   Sub-district   Towns   Villages   Inhabited Villages   Uninhabited Villages   Village Panchayat   Intermediate Panchayat	12-14
	<b>Demographics (2011)</b>	
4	Population   Households   Rural/Urban Population   Villages by Population Size   Sex Ratio (Total & 0-6 Years)   Religious Population   Social Population   Literacy Rate	15-16
	<b>Electoral Features</b>	
5	Important Dates of Last Elections Held   Electors by Gender   Service Electors   Voters   Voters Turnout   Polling Stations & Average Number of Electors per Polling Station   Electors by Age Group   Present Elected Representatives	17-22
	<b>Historical Summary Election Results</b>	
6	Vote Share of Major Parties   Winning Margin (Number & Percentage)   Polarity of Parties   Summary Result of Assembly Segment of Parliamentary Elections 2024, 2019, 2014, 2009, 2004 and 1999   Summary Result of Assembly Elections 2022, 2017, 2012, 2007, 2003, 1998, 1993, 1990, 1985, 1982 and 1977	23-42
	<b>Polling Station Level Election Results</b>	
7	Name and Number of Polling Station 2024, 2022, 2019, 2017, 2014, 2012 and 2009   Polling Station-wise Electors, Voters & Voters Turnout 2024, 2022, 2019, 2017, 2014, 2012 and 2009   Polling Station wise Elections Results 2024, 2022, 2019, 2017, 2014, 2012 and 2009	43-132
	<b>Share of Assembly Constituency</b>	
8	Share of Assembly Constituency - (Vidhan Sabha) in State, District and Parliamentary Constituency - (Lok Sabha)	133
	<b>Socio-Economic Amenities (2011)</b>	
9	Access to Administrative Units   Agricultural, Manufacturing and Industrial Commodities   Demographic Indicators   Education   Health & Manpower   Drinking Water Supply   Sanitation   Entertainment and Recreations Infrastructure   Power   Food Allocation Distribution and Marketing of Agriculture Commodities Infrastructure   Transport and Road Infrastructure   Communication   Banking and Financial Services   Land Use   Irrigation Source	135-149
10	<b>Abbreviation &amp; Sources</b>	150-151
11	<b>Disclaimer</b>	152

Location & Political Map





## Administrative Setup

### List of Village Panchayat & Intermediate Panchayat (Block) Name - 2011

Village Name	Village Panchayat Name	Intermediate Panchayat Name
Arsu (18/53)	Arsu	Nirmand
Bael (20/59)	Gadej	Nirmand
Bari (18/52)	Bari	Nirmand
Beongal (25/79)	Biungal	Anni
Bishla Dhar (23/73)	Bishladhar	Anni
Buchair (21/67)	Buchher	Anni
Chail (15/40)	Chail	Nirmand
Dethoa (16/46)	Kot	Nirmand
Dingi Dhar (25/82)	Behna	Anni
Franali (25/81)	Anni	Anni
Gadej (20/60)	Gadej	Nirmand
Ghathoo (21/65)	Ghatu	Nirmand
Jaban (25/78)	Jaban	Anni
Jhaler (15/42)	Sarahan	Nirmand
Karad (23/74)	Karad	Anni
Karana (24/77)	Karana	Anni
Karshaigad (23/72)	Fanouti	Anni
Kasholi (18/51)	Bari	Nirmand
Khani (22/70)	Khanni	Anni
Kohila (22/69)	Kamand	Anni
Koti (16/44)	Kot	Nirmand
Kungash (24/76)	Kungash	Anni
Kushwa (17/48)	Kushwa	Nirmand
Lajheri (22/71)	Khanag	Anni
Lote (20/62)	Durah	Nirmand
Manjha Desh (21/68)	Bakhnow	Anni
Neether (20/63)	Dehra	Nirmand
Nermand (20/58)	Bahwa	Nirmand
Nishani (19/56)	Nishani	Nirmand

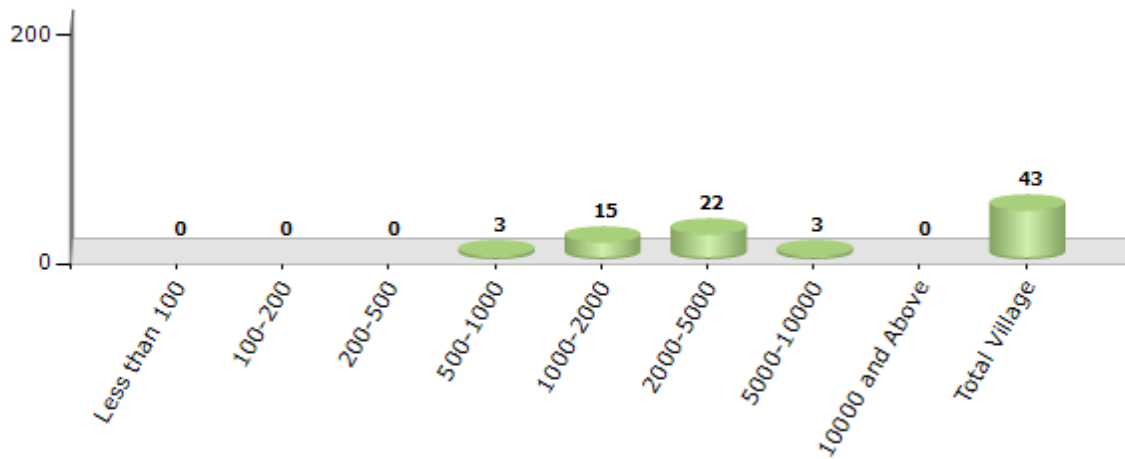
Contd....

## Demographics

### Number of Villages by Population Size - 2011

Less than 100	100-200	200-500	500-1000	1000-2000	2000-5000	5000-10000	10000 and Above	Total Village
0	0	0	3	15	22	3	0	43

Number of Villages by Population Size - 2011

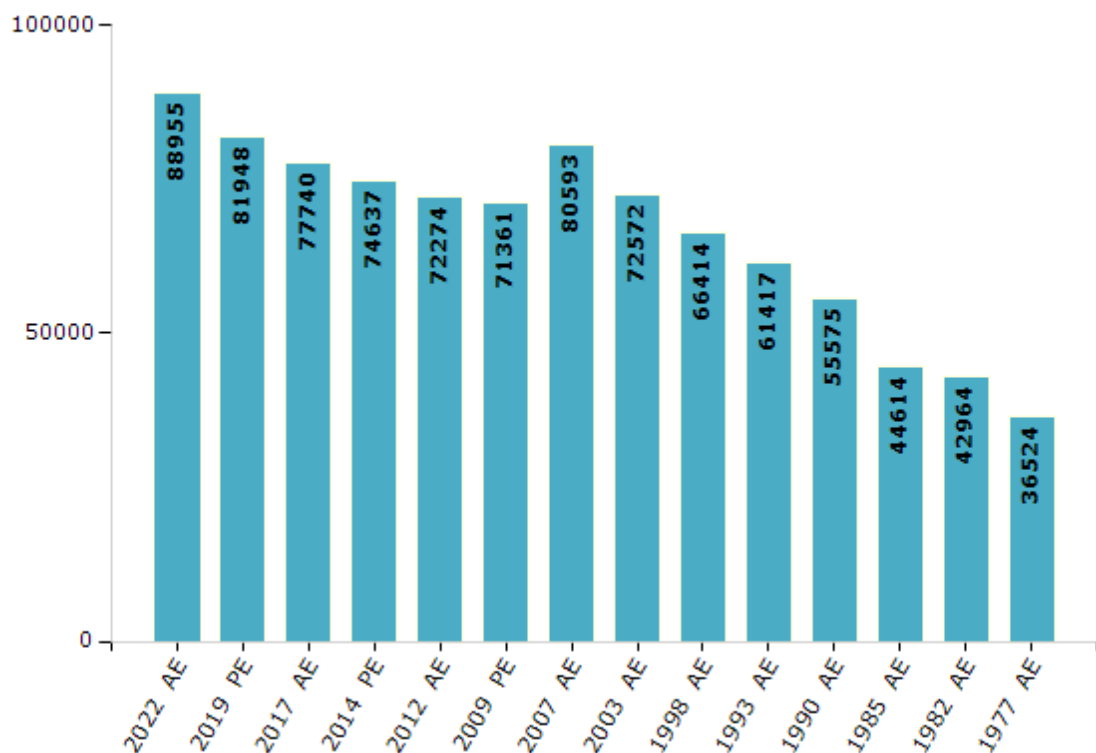


## Electoral Features

### Electors by Male & Female

Year	Male	Female	Others	Total	Year	Male	Female	Others	Total
2022 AE	45324	43631	0	88955	1998 AE	34172	32242	-	66414
2019 PE	42016	39932	0	81948	1993 AE	31875	29542	-	61417
2017 AE	40036	37704	0	77740	1990 AE	28747	26828	-	55575
2014 PE	38578	36059	0	74637	1985 AE	22888	21726	-	44614
2012 AE	37442	34832	0	72274	1982 AE	22163	20801	-	42964
2009 PE	36803	34558	-	71361	1977 AE	19054	17470	-	36524
2007 AE	41319	39274	-	80593	1972 AE	-	-	-	-
2004 PE	-	-	-	-	1967 AE	-	-	-	-
2003 AE	37196	35376	-	72572	1952 AE	-	-	-	-
1999 PE	-	-	-	-					

Number of Electors



Note : AE : Assembly Election, PE : Assembly Segment of Parliamentary Election

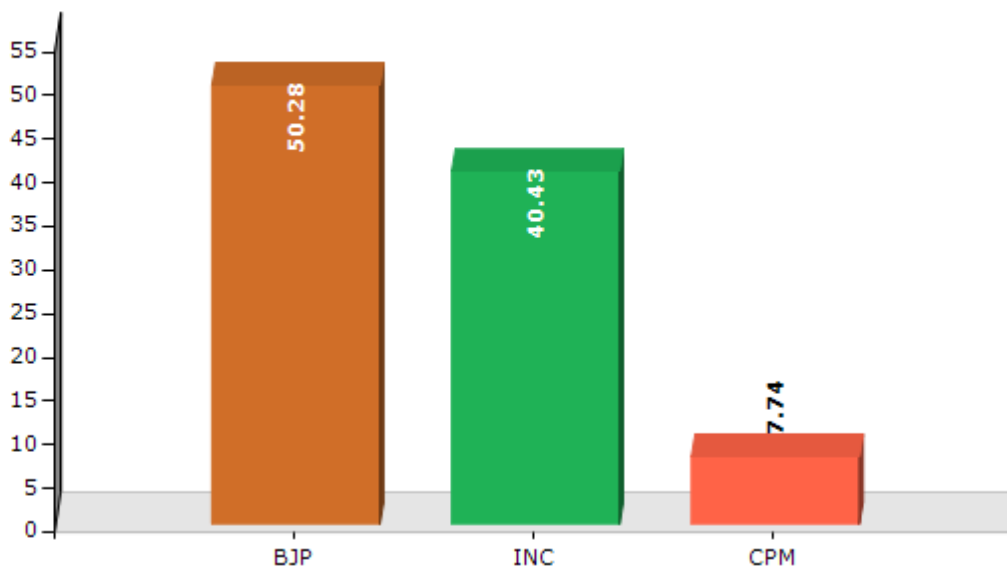


## Historical Summary Election Results

### Summary Result of Assembly Election - 2017

Candidate Name	Party	Votes	Votes %
Kishori Lal	BJP	30559	50.28
Paras Ram	INC	24576	40.43
Lokender Kumar	CPM	4704	7.74
	NOTA	943	1.55

Votes Percentage of Top Parties - 2017



## Polling Station Level Election Results

### Number and Name of Polling Stations (PS) (2022)

Number of Polling Stations	Name of Polling Stations	Number of Polling Stations	Name of Polling Stations
1	Balu	22	Doghri
2	Karshala	23	Khaneul
3	Duhad	24	Binan
4	Fanauti	25	Bagi
5	Lagauti	26	Jabu
6	Rodhi	27	Bhuthibahan
7	Kaderna	28	Karana
8	Koltha	29	Kared
9	Bansha	30	Khun
10	Shahni	31	Kandugad
11	Ghiraj	32	Luhad
12	Kotaseri	33	Khanag
13	Bashaul	34	Kot
14	Kuiner	35	Deem
15	Sinvi	36	Bhatnibai
16	Sisri	37	Chalauhan
17	Pokhri	38	Jamedh
18	Patarna	39	Ladagi
19	Thach	40	Jaon
20	Pharbog	41	Kutwa
21	Showad	42	Tarala

Contd....

## Polling Station Level Election Results

### Polling Station-wise Votes Secured by Overall Top Five Parties in Anni Assembly in Assembly Election (AE) under Mandi Parliamentary Constituency in Himachal Pradesh (2022)

Number of Polling Station	Winner - Lokender Kumar (BJP)	Runner-up - Paras Ram (IND)	3rd - Bansi Lal (INC)	4th - Kishori Lal (IND)	5th - Devki Nand (CPI(M))	NOTA	Other	Total Votes Secured
36	403	98	29	9	17	3	4	563
37	186	58	28	12	2	0	0	286
38	359	255	116	7	25	5	8	775
39	195	246	133	65	22	4	1	666
40	300	124	162	49	17	1	5	658
41	282	236	145	12	23	7	12	717
42	117	77	103	25	20	2	4	348
43	104	161	65	4	3	3	1	341
44	137	249	134	71	4	5	7	607
45	71	83	73	35	6	7	1	276
46	97	65	46	15	1	2	3	229
47	143	187	24	39	5	4	2	404
48	217	183	64	4	2	1	8	479
49	251	147	123	40	4	2	4	571
50	48	127	19	4	2	0	2	202
51	143	69	8	2	1	2	0	225
52	246	170	100	29	5	4	13	567
53	211	176	61	16	5	4	0	473
54	81	262	69	1	1	2	1	417
55	138	162	77	5	4	4	1	391
56	142	149	44	4	4	4	0	347
57	225	196	96	22	0	2	0	541
58	96	175	14	11	2	3	1	302
59	73	58	235	24	4	3	1	398
60	86	97	165	23	6	1	3	381
61	121	86	106	26	2	0	2	343
62	101	87	22	4	0	1	0	215
63	64	40	97	11	0	1	0	213
64	104	86	168	18	9	3	2	390
65	47	24	133	11	7	0	1	223
66	184	25	168	22	5	1	3	408
67	111	57	333	10	5	6	6	528
68	184	51	287	45	5	2	5	579
69	270	207	220	20	15	4	2	738
70	148	56	182	5	1	2	2	396

Contd....

## Polling Station Level Election Results

### Winner, Runner-up and 3rd Party Position & Winning Margin According to Polling Stations in Anni Assembly in Assembly Election (AE) under Mandi Parliamentary Constituency in Himachal Pradesh (2022)

Polling Station Number	Winner Party	Winner Votes (%)	Runner-up Party	Runner-up Votes (%)	Winning Margin Votes (%)	Third Party	Third Party Votes (%)	Other Votes (%)
71	IND (PR)	199 (35.41)	BJP	159 (28.29)	40 (7.12)	INC	140 (24.91)	64 (11.39)
72	IND (PR)	173 (39.59)	BJP	152 (34.78)	21 (4.81)	INC	95 (21.74)	17 (3.89)
73	BJP	226 (45.75)	IND (PR)	169 (34.21)	57 (11.54)	INC	83 (16.8)	16 (3.24)
74	BJP	132 (40.87)	IND (PR)	127 (39.32)	5 (1.55)	INC	46 (14.24)	18 (5.57)
75	INC	223 (34.84)	IND (KL)	171 (26.72)	52 (8.12)	IND (PR)	136 (21.25)	110 (17.19)
76	IND (PR)	286 (42.62)	IND (KL)	161 (23.99)	125 (18.63)	BJP	157 (23.4)	67 (9.99)
77	INC	175 (44.19)	BJP	71 (17.93)	104 (26.26)	IND (KL)	69 (17.42)	81 (20.45)
78	INC	163 (33.13)	IND (PR)	134 (27.24)	29 (5.89)	BJP	67 (13.62)	128 (26.02)
79	INC	62 (57.94)	IND (PR)	25 (23.36)	37 (34.58)	BJP	10 (9.35)	10 (9.35)
80	INC	234 (46.89)	IND (KL)	99 (19.84)	135 (27.05)	IND (PR)	67 (13.43)	99 (19.84)
81	IND (KL)	75 (27.47)	IND (PR)	74 (27.11)	1 (0.36)	INC	56 (20.51)	68 (24.91)
82	INC	137 (37.53)	IND (PR)	78 (21.37)	59 (16.16)	BJP	71 (19.45)	79 (21.64)
83	INC	175 (31.03)	IND (PR)	138 (24.47)	37 (6.56)	BJP	121 (21.45)	130 (23.05)
84	INC	146 (49.83)	IND (PR)	49 (16.72)	97 (33.11)	CPI(M)	33 (11.26)	65 (22.18)
85	IND (PR)	98 (40)	BJP	64 (26.12)	34 (13.88)	INC	62 (25.31)	21 (8.57)
86	INC	126 (28.83)	BJP	114 (26.09)	12 (2.74)	IND (PR)	75 (17.16)	122 (27.92)
87	IND (KL)	274 (39.77)	INC	145 (21.04)	129 (18.73)	IND (PR)	128 (18.58)	142 (20.61)
88	IND (KL)	118 (52.91)	IND (PR)	42 (18.83)	76 (34.08)	BJP	29 (13)	34 (15.25)
89	IND (KL)	401 (47.34)	IND (PR)	202 (23.85)	199 (23.49)	BJP	79 (9.33)	165 (19.48)
90	CPI(M)	73 (39.67)	IND (KL)	53 (28.8)	20 (10.87)	INC	36 (19.57)	22 (11.96)
91	IND (PR)	108 (36)	IND (KL)	51 (17)	57 (19)	INC	50 (16.67)	91 (30.33)
92	IND (KL)	153 (41.46)	IND (PR)	76 (20.6)	77 (20.86)	BJP	73 (19.78)	67 (18.16)
93	INC	204 (31.58)	IND (KL)	165 (25.54)	39 (6.04)	IND (PR)	118 (18.27)	159 (24.61)
94	IND (PR)	92 (41.26)	IND (KL)	54 (24.22)	38 (17.04)	CPI(M)	49 (21.97)	28 (12.56)
95	IND (KL)	155 (34.14)	INC	88 (19.38)	67 (14.76)	BJP	86 (18.94)	125 (27.53)
96	CPI(M)	83 (30.4)	IND (KL)	81 (29.67)	2 (0.73)	IND (PR)	59 (21.61)	50 (18.32)
97	CPI(M)	50 (28.57)	BJP	49 (28)	1 (0.57)	IND (PR)	45 (25.71)	31 (17.71)
98	IND (KL)	40 (28.57)	INC	35 (25)	5 (3.57)	IND (PR)	23 (16.43)	42 (30)
99	INC	244 (37.2)	IND (PR)	174 (26.52)	70 (10.68)	IND (KL)	94 (14.33)	144 (21.95)
100	IND (PR)	103 (43.28)	INC	64 (26.89)	39 (16.39)	IND (KL)	33 (13.87)	38 (15.97)
101	IND (PR)	122 (43.57)	BJP	96 (34.29)	26 (9.28)	CPI(M)	30 (10.71)	32 (11.43)
102	BJP	291 (40.14)	IND (KL)	152 (20.97)	139 (19.17)	IND (PR)	115 (15.86)	167 (23.03)
103	BJP	117 (35.45)	IND (PR)	73 (22.12)	44 (13.33)	INC	56 (16.97)	84 (25.45)
104	IND (PR)	289 (39.37)	BJP	165 (22.48)	124 (16.89)	CPI(M)	91 (12.4)	189 (25.75)
105	BJP	170 (37.69)	IND (PR)	113 (25.06)	57 (12.63)	CPI(M)	70 (15.52)	98 (21.73)

Contd....

## Socio-Economic Amenities - Rural

### Access to Education Facilities

Particulars	Number of Villages (% of Population)				
	Available	Not Available	If Not Available (Distance of Nearest Facility)		
			A	B	C
Govt. Primary School	43 (100)	0 (0)	0 (0)	0 (0)	0 (0)
Private Primary School	14 (32)	29 (68)	0 (0)	0 (0)	0 (0)
Govt. Middle School	43 (100)	0 (0)	0 (0)	0 (0)	0 (0)
Private Middle School	7 (17)	36 (83)	0 (0)	0 (0)	0 (0)
Govt. Secondary School	32 (82)	11 (18)	6 (10)	2 (4)	3 (4)
Private Secondary School	5 (16)	38 (84)	0 (0)	0 (0)	0 (0)
Govt. Senior Secondary School	20 (62)	23 (38)	8 (12)	7 (13)	7 (12)
Private Senior Secondary School	2 (4)	41 (96)	0 (0)	0 (0)	0 (0)
Govt. Arts and Science Degree College	1 (3)	42 (97)	2 (4)	1 (2)	39 (90)
Private Arts and Science Degree College	0 (0)	43 (100)	0 (0)	0 (0)	0 (0)
Govt. Engineering College	0 (0)	43 (100)	0 (0)	0 (0)	18 (54)
Private Engineering College	0 (0)	43 (100)	0 (0)	0 (0)	25 (46)
Govt. Medicine College	0 (0)	43 (100)	0 (0)	0 (0)	43 (100)
Private Medicine College	0 (0)	43 (100)	0 (0)	0 (0)	0 (0)
Govt. Management Institute	0 (0)	43 (100)	0 (0)	0 (0)	43 (100)
Private Management Institute	0 (0)	43 (100)	0 (0)	0 (0)	0 (0)
Govt. Polytechnic	0 (0)	43 (100)	0 (0)	0 (0)	43 (100)
Private Polytechnic	0 (0)	43 (100)	0 (0)	0 (0)	0 (0)
Govt. Vocational Training School/ITI	1 (6)	42 (94)	0 (0)	2 (4)	40 (90)
Private Vocational Training School/ITI	1 (6)	42 (94)	0 (0)	0 (0)	0 (0)
Govt. Non Formal Training Centre	0 (0)	43 (100)	2 (4)	0 (0)	41 (96)
Private Non Formal Training Centre	0 (0)	43 (100)	0 (0)	0 (0)	0 (0)
Govt. School For Disabled	0 (0)	43 (100)	0 (0)	0 (0)	43 (100)
Private School For Disabled	0 (0)	43 (100)	0 (0)	0 (0)	0 (0)
Government Others	0 (0)	43 (100)	0 (0)	0 (0)	0 (0)
Private Others	0 (0)	43 (100)	0 (0)	0 (0)	0 (0)

Note : Distance A : Less than 5 km; B : Between 5-10 km; C : 10+ km.; Source : Data Analysis is based on 2011 Census.

## DISCLAIMER

The Terms of Use and Disclaimer of Datanet India Private Limited (hereinafter referred to as "Datanet") for use of this analysis report of **Anni Assembly Constituency (Anni Vidhan Sabha)** :-

1. **Assembly Factbook™** is a Registered Trade Mark owned by Datanet.
2. All the maps are sketched and graphical representation only and have not been drawn to the scale and also not to represent the actual geographical area or boundary of the unit.
3. The data for the aforesaid analysis is based on authentic sources and has been culled from the various publications of Census, CSO and NSSO for district and block level data, various central and state government departments, Central & State Elections Commissions and the concerned Returning Officers' releases, Electoral Rolls, Election results and allied publications, internal assessment, surveys, estimates and analysis. Therefore, certain adjustment of data at micro level may have been done to arrive closer to the macro data.
4. Data have been provided on an "As Is" and "As AVAILABLE" basis
5. The colours shown in the maps or diagram and charts of a particular party, alliance or AC are indicative and do not represent them.
6. This publication which includes maps, sheets, graphs and data would be the property under copyright of Datanet only. The user may use these for its internal study, analysis and research purposes. It's public display, re-selling or any commercial uses by the user are not allowed.
7. Datanet has taken due care and caution in compilation and processing of data and allied information, but does not guarantee the accuracy, adequacy or completeness of any information/analysis and will be not responsible for any errors or omissions or for the results obtained from the use of such information/analysis.
8. All the contents for the publication have been culled from various authentic sources and Datanet reasonably believes such sources to be reliable, but does not make any representations, express or implied as to the accuracy or fitness of use of such information. The information or contents of the information/analysis do not constitute advice and should not be relied upon in making (or refraining from making) any decision. Any reliance placed upon the information provided by Datanet is the sole responsibility and strictly at the user's risk.
9. In no event will Datanet be liable for any damages (including, without limitation, damages for loss of business projects, or loss of profits) arising in contract, tort or otherwise from the use of or inability to use any of its contents, or from any action taken (or refrained from being taken) as a result of using the analysis or any of its contents. Datanet its directors, owners, editors, officials, employees, distributor and agents or any associate will not be liable for any errors in the information contained or any consequences arising from the use of the contents of the provided information/analysis.
10. If any provision of these terms and conditions is held invalid or illegal or unenforceable for any reason by any court of competent jurisdiction, such provision shall be severed and the remainder of provisions of the terms and conditions shall continue in full force and effect as if the Term of Use had been executed with the invalid, illegal or unenforceable provision eliminated.
11. If there are any discrepancies in the information provided, please bring it to attention of Datanet for suitable rectification measures.



Buy Online This Complete Book At  
**Datanet India eBooks Store**

[www.indiastatpublications.com](http://www.indiastatpublications.com)

or go directly at

[http://www.indiastatpublications.com/  
Assembly\\_factbook/Himachal Pradesh/Mandi/ Anni](http://www.indiastatpublications.com/Assembly_factbook/Himachal%20Pradesh/Mandi/Anni)

 **indiastat**elections

ISBN : 978-93-5905-283-0



9 789359 052830