



Himachal Pradesh

# Assembly Factbook™

Sullah Assembly Constituency



Key Electoral Data of Sullah  
Assembly Constituency (Vidhan Sabha)

Himachal Pradesh  
**Assembly Factbook**<sup>TM</sup>  
Sullah Assembly Constituency



Sullah Vidhan Sabha

## **Editor & Director**

Dr. R.K. Thukral

## **Research Editor**

Dr. Shafeeq Rahman

## **Compiled, Researched and Published by Datanet India Pvt. Ltd.**

D-100, 1st Floor,

Okhla Industrial Area, Phase-I,

New Delhi- 110020.

Ph.: 91-11- 43580781-84

Email : support@indiastatpublications.com

Website : www.indiastatelections.com

## **Online Book Store :**

www.indiastatpublications.com

**Report No. :** AFB/HP-14-0125

**ISBN :** 978-93-5822-689-8

**First Edition :** January, 2018

**Eighth Updated Edition :** January, 2025

**Price :** Rs.11500/-

US\$ 310

© **Datanet India Pvt. Ltd.**

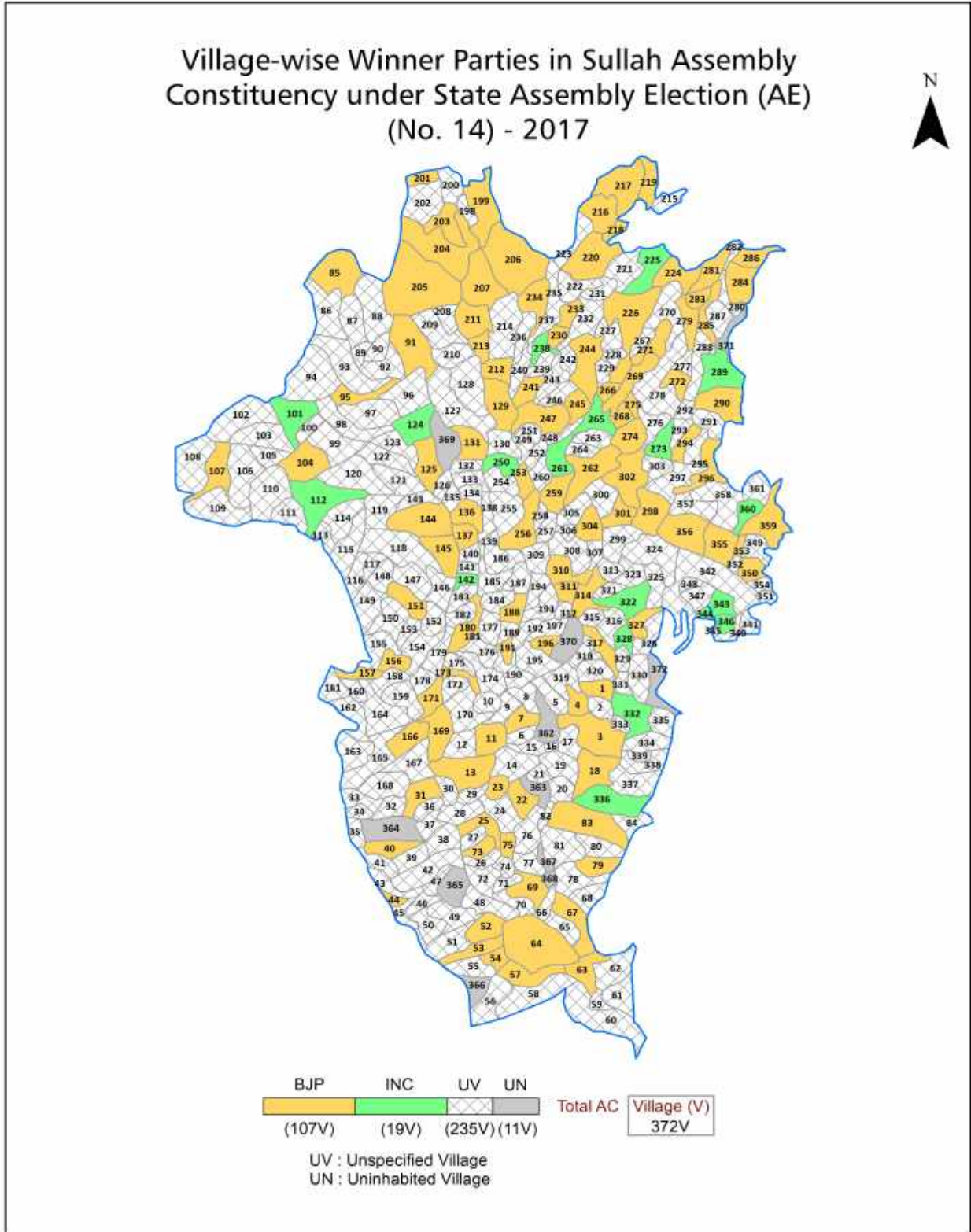
All rights reserved. No part of this book may be reproduced, stored in a retrieval system or transmitted in any form or by any means, mechanical photocopying, photographing, scanning, recording or otherwise without the prior written permission of the publisher. Please refer to Disclaimer at page no. 170 for the use of this publication.

Printed in India

No.	Particulars	Page No.
	<b>Introduction</b>	
1	Assembly Constituency - (Vidhan Sabha) at a Glance   Features of Assembly as per Delimitation Commission of India (2008)	1-2
	<b>Location and Political Maps</b>	
2	Location Map   Boundaries of Assembly Constituency - (Vidhan Sabha) in District   Boundaries of Assembly Constituency under Parliamentary Constituency - (Lok Sabha)   Village-wise Winner Parties- 2024, 2022, 2019, 2017, 2014, 2012 and 2009	3-11
	<b>Administrative Setup (2011)</b>	
3	District   Sub-district   Towns   Villages   Inhabited Villages   Uninhabited Villages   Village Panchayat   Intermediate Panchayat	12-30
	<b>Demographics (2011)</b>	
4	Population   Households   Rural/Urban Population   Villages by Population Size   Sex Ratio (Total & 0-6 Years)   Religious Population   Social Population   Literacy Rate	31-32
	<b>Electoral Features</b>	
5	Important Dates of Last Elections Held   Electors by Gender   Service Electors   Voters   Voters Turnout   Polling Stations & Average Number of Electors per Polling Station   Electors by Age Group   Present Elected Representatives	33-38
	<b>Historical Summary Election Results</b>	
6	Vote Share of Major Parties   Winning Margin (Number & Percentage)   Polarity of Parties   Summary Result of Assembly Segment of Parliamentary Elections 2024, 2019, 2014, 2009, 2004 and 1999   Summary Result of Assembly Elections 2022, 2017, 2012, 2007, 2003, 1998, 1993, 1990, 1985, 1982, 1977, 1972 and 1967	39-60
	<b>Polling Station Level Election Results</b>	
7	Name and Number of Polling Station 2024, 2022, 2019, 2017, 2014, 2012 and 2009   Polling Station-wise Electors, Voters & Voters Turnout 2024, 2022, 2019, 2017, 2014, 2012 and 2009   Polling Station wise Elections Results 2024, 2022, 2019, 2017, 2014, 2012 and 2009	61-150
	<b>Share of Assembly Constituency</b>	
8	Share of Assembly Constituency - (Vidhan Sabha) in State, District and Parliamentary Constituency - (Lok Sabha)	151
	<b>Socio-Economic Amenities (2011)</b>	
9	Access to Administrative Units   Agricultural, Manufacturing and Industrial Commodities   Demographic Indicators   Education   Health & Manpower   Drinking Water Supply   Sanitation   Entertainment and Recreations Infrastructure   Power   Food Allocation Distribution and Marketing of Agriculture Commodities Infrastructure   Transport and Road Infrastructure   Communication   Banking and Financial Services   Land Use   Irrigation Source	153-167
10	<b>Abbreviation &amp; Sources</b>	168-169
11	<b>Disclaimer</b>	170



Location & Political Map



## Administrative Setup

### List of Village Panchayat & Intermediate Panchayat (Block) Name - 2011

Village Name	Village Panchayat Name	Intermediate Panchayat Name
Alsa (139)	Gharna	Sulah
Alsehar (127)	Kahanpat	Sulah
Andrauli (422)	Kauna	Lambagaon
Arla Khas (203)	Arla	Bhawarna
Arth (287)	Bari	Sulah
Badarta (520)	Sanuhan	Lambagaon
Badghawar (276)	Bhawarna	Bhawarna
Badrer (140)	Gharna	Sulah
Bag (383)	Mundhi	Sulah
Bag Buhla (269)	Dehan	Bhawarna
Bag Uparla (266)	Holta Mohal	Panchrukhi
Baggi (163)	Chambi	Sulah
Bah (120)	Chambi	Sulah
Bairghatta (464)	Bairghatta	Lambagaon
Balah (662)	Baloh (Salan)	Sulah
Baleta (340)	Marhun	Sulah
Balh Bhurian (467)	Bairghatta	Lambagaon
Balla (191)	Kharot	Sulah
Balla (57)	Dhaneta	Bhawarna
Baloh (390)	Bhaura	Sulah
Balota Khas (332)	Balota	Sulah
Baloti (314)	Bhauda	Sulah
Baluhi (549)	Kharuhal	Sulah
Bamial (369)	Kharuhal	Sulah
Ban (152)	Bhadrol	Sulah
Ban Bhatlu (293)	Bari	Sulah
Ban Kurang (540)	Kharuhal	Sulah
Barehr (168)	Ranjhun	Sulah
Bari (286)	Bari	Sulah

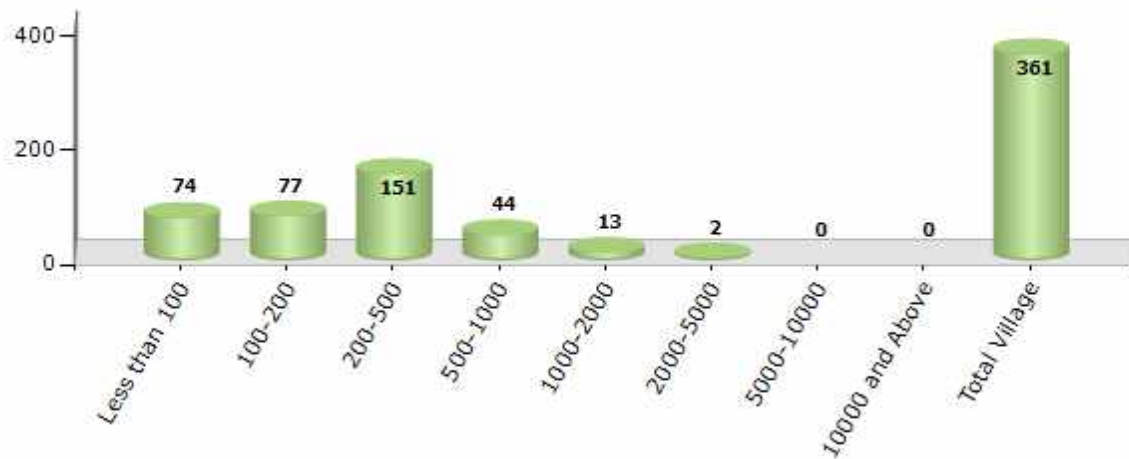
Contd....

## Demographics

### Number of Villages by Population Size - 2011

Less than 100	100-200	200-500	500-1000	1000-2000	2000-5000	5000-10000	10000 and Above	Total Village
74	77	151	44	13	2	0	0	361

Number of Villages by Population Size - 2011

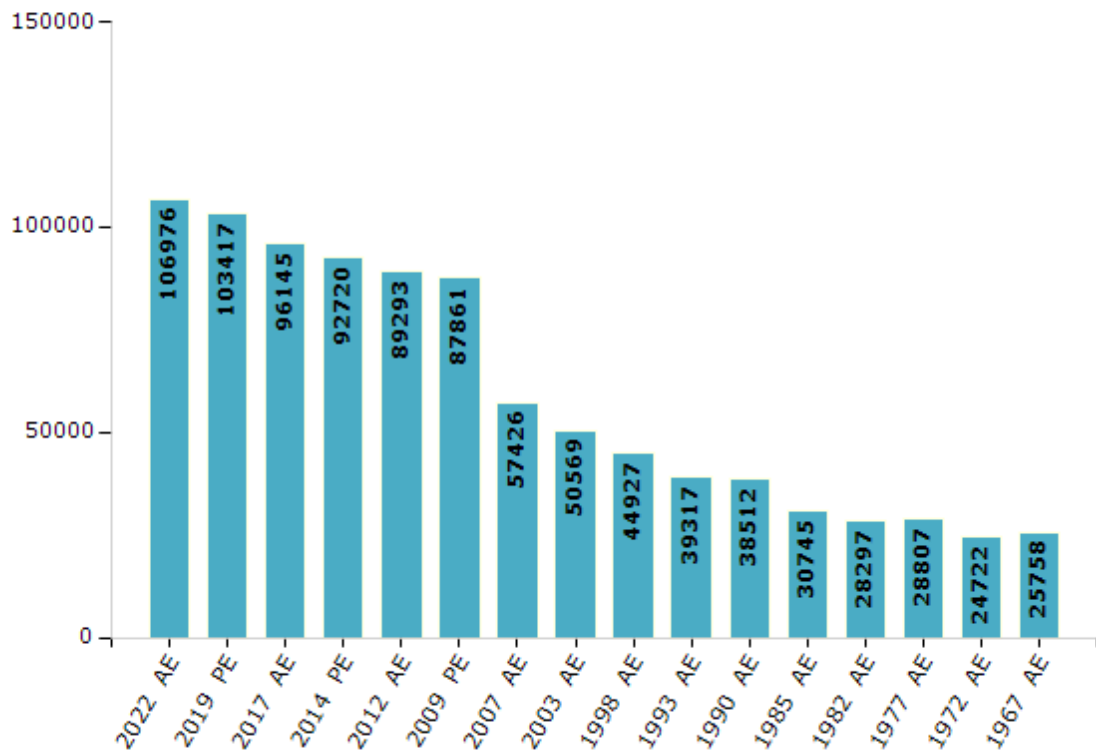


## Electoral Features

### Electors by Male & Female

Year	Male	Female	Others	Total	Year	Male	Female	Others	Total
2022 AE	53846	53130	0	106976	1998 AE	20000	24927	-	44927
2019 PE	51847	51570	0	103417	1993 AE	17032	22285	-	39317
2017 AE	48036	48109	0	96145	1990 AE	16579	21933	-	38512
2014 PE	46405	46315	0	92720	1985 AE	12794	17951	-	30745
2012 AE	44496	44797	0	89293	1982 AE	11854	16443	-	28297
2009 PE	42791	45070	-	87861	1977 AE	13886	14921	-	28807
2007 AE	27443	29983	-	57426	1972 AE	11976	12746	-	24722
2004 PE	-	-	-	-	1967 AE	-	-	-	25758
2003 AE	23390	27179	-	50569	1952 AE	-	-	-	-
1999 PE	-	-	-	-					

Number of Electors



Note : AE : Assembly Election, PE : Assembly Segment of Parliamentary Election

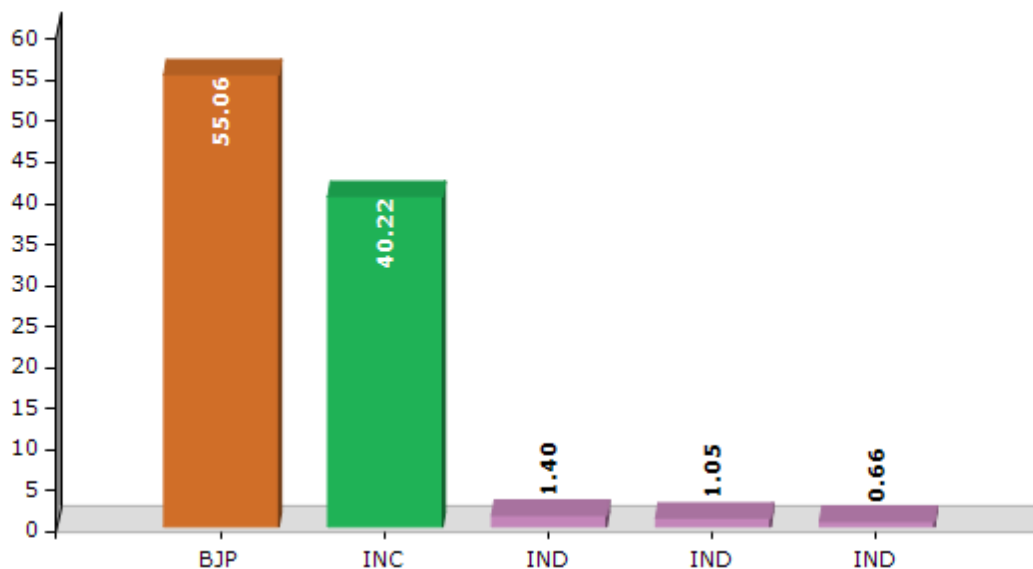


## Historical Summary Election Results

### Summary Result of Assembly Election - 2017

Candidate Name	Party	Votes	Votes %
Vipin Singh Parmar	BJP	38173	55.06
Jagjiwan Paul	INC	27882	40.22
Vishal Singh	IND	972	1.4
Lekh Raj	IND	728	1.05
Bikram Singh Rana	IND	460	0.66
Mohinder Singh	BSP	388	0.56
Kumari Vandna	IND	166	0.24
	NOTA	555	0.8

Votes Percentage of Top Parties - 2017



## Polling Station Level Election Results

### Number and Name of Polling Stations (PS) (2022)

Number of Polling Stations	Name of Polling Stations	Number of Polling Stations	Name of Polling Stations
1	Chaharkhola	22	Dheera 1
2	Darang	23	Dheera 2
3	Dhoran	24	Oach
4	Ghaneta	25	Kural 1
5	Brahankhar	26	Kural 2
6	Jharet	27	Nanaon
7	Khateen	28	Kakrain
8	Kharot	29	Majhakra
9	Ghartholi	30	Lahar Tara
10	Balla	31	Raipur
11	Panaper	32	Bhattu 1
12	Panaper Kholi	33	Bhattu 2
13	Gaggal	34	Bhattu 3
14	Thalehar	35	Parour 1
15	Gadiyara	36	Parour 2
16	Chambi	37	Menjha Nichla
17	Lahar Thakran	38	Menjha Upperla
18	Peera	39	Ghadoral
19	Alsehar	40	Moharla
20	Radpaniyali	41	Arla 1
21	Dain	42	Arla 2

Contd....

## Polling Station Level Election Results

### Polling Station-wise Votes Secured by Overall Top Five Parties in Sullah Assembly in Assembly Election (AE) under Kangra Parliamentary Constituency in Himachal Pradesh (2022)

Number of Polling Station	Winner - Vipin Singh Parmar (BJP)	Runner-up - Jagjiwan Paul (IND)	3rd - Jagdish Chand Sapehia (INC)	4th - Ravinder Singh (AAP)	5th - Chander Bhan (IND)	NOTA	Other	Total Votes Secured
36	229	276	55	15	5	2	4	586
37	423	355	70	19	22	8	9	906
38	264	123	57	4	3	3	2	456
39	303	269	70	2	5	2	1	652
40	112	111	8	3	2	0	4	240
41	368	217	217	8	2	10	5	827
42	305	214	146	41	6	3	11	726
43	245	168	56	3	5	8	3	488
44	235	212	77	2	10	6	3	545
45	223	199	63	2	10	8	2	507
46	171	275	45	2	4	2	6	505
47	233	270	54	7	6	2	5	577
48	308	268	97	8	4	7	6	698
49	386	149	237	8	4	3	2	789
50	327	182	208	9	6	3	5	740
51	320	298	19	5	7	4	9	662
52	167	90	40	2	4	7	5	315
53	346	133	81	5	0	4	2	571
54	528	255	83	8	5	1	3	883
55	410	343	92	22	13	6	4	890
56	361	259	81	11	5	2	5	724
57	415	247	83	8	4	5	4	766
58	325	214	90	7	14	4	8	662
59	245	296	77	29	9	7	7	670
60	178	221	38	15	4	3	4	463
61	170	112	73	6	3	4	6	374
62	231	166	60	2	4	2	2	467
63	384	305	42	3	5	4	4	747
64	136	65	22	0	2	2	4	231
65	323	357	32	2	5	7	9	735
66	193	104	77	1	0	2	5	382
67	385	361	33	10	12	6	17	824
68	356	267	36	3	5	3	4	674
69	229	208	21	1	4	5	2	470
70	238	152	83	12	10	0	2	497

Contd....

## Polling Station Level Election Results

### Winner, Runner-up and 3rd Party Position & Winning Margin According to Polling Stations in Sullah Assembly in Assembly Election (AE) under Kangra Parliamentary Constituency in Himachal Pradesh (2022)

Polling Station Number	Winner Party	Winner Votes (%)	Runner-up Party	Runner-up Votes (%)	Winning Margin Votes (%)	Third Party	Third Party Votes (%)	Other Votes (%)
71	BJP	367 (57.8)	IND (JP)	193 (30.39)	174 (27.41)	INC	56 (8.82)	19 (2.99)
72	BJP	144 (59.26)	IND (JP)	67 (27.57)	77 (31.69)	INC	22 (9.05)	10 (4.12)
73	BJP	230 (53.74)	IND (JP)	160 (37.38)	70 (16.36)	INC	28 (6.54)	10 (2.34)
74	IND (JP)	217 (60.96)	BJP	130 (36.52)	87 (24.44)	IND (CB)	4 (1.12)	5 (1.4)
75	IND (JP)	301 (49.02)	BJP	285 (46.42)	16 (2.6)	INC	14 (2.28)	14 (2.28)
76	BJP	272 (50.46)	IND (JP)	237 (43.97)	35 (6.49)	INC	19 (3.53)	11 (2.04)
77	IND (JP)	373 (50.47)	BJP	300 (40.6)	73 (9.87)	INC	38 (5.14)	28 (3.79)
78	BJP	374 (49.47)	IND (JP)	320 (42.33)	54 (7.14)	INC	49 (6.48)	13 (1.72)
79	BJP	331 (62.1)	IND (JP)	160 (30.02)	171 (32.08)	INC	19 (3.56)	23 (4.32)
80	IND (JP)	474 (62.7)	BJP	241 (31.88)	233 (30.82)	INC	16 (2.12)	25 (3.31)
81	IND (JP)	251 (63.71)	BJP	122 (30.96)	129 (32.75)	IND (RR)	10 (2.54)	11 (2.79)
82	IND (JP)	309 (62.8)	BJP	160 (32.52)	149 (30.28)	INC	19 (3.86)	4 (0.81)
83	BJP	182 (48.66)	IND (JP)	159 (42.51)	23 (6.15)	INC	18 (4.81)	15 (4.01)
84	IND (JP)	292 (52.61)	BJP	225 (40.54)	67 (12.07)	INC	24 (4.32)	14 (2.52)
85	BJP	372 (55.86)	IND (JP)	225 (33.78)	147 (22.08)	INC	45 (6.76)	24 (3.6)
86	BJP	457 (55.06)	IND (JP)	272 (32.77)	185 (22.29)	INC	70 (8.43)	31 (3.73)
87	IND (JP)	378 (50.87)	BJP	300 (40.38)	78 (10.49)	INC	46 (6.19)	19 (2.56)
88	IND (JP)	455 (58.86)	BJP	244 (31.57)	211 (27.29)	AAP	40 (5.17)	34 (4.4)
89	IND (JP)	389 (45.6)	BJP	319 (37.4)	70 (8.2)	INC	103 (12.08)	42 (4.92)
90	BJP	324 (53.11)	IND (JP)	233 (38.2)	91 (14.91)	INC	30 (4.92)	23 (3.77)
91	BJP	254 (42.91)	IND (JP)	247 (41.72)	7 (1.19)	INC	53 (8.95)	38 (6.42)
92	BJP	158 (49.69)	IND (JP)	123 (38.68)	35 (11.01)	INC	32 (10.06)	5 (1.57)
93	BJP	166 (58.04)	IND (JP)	101 (35.31)	65 (22.73)	INC	12 (4.2)	7 (2.45)
94	BJP	365 (68.74)	IND (JP)	143 (26.93)	222 (41.81)	INC	18 (3.39)	5 (0.94)
95	BJP	285 (49.48)	IND (JP)	204 (35.42)	81 (14.06)	INC	74 (12.85)	13 (2.26)
96	IND (JP)	385 (47.53)	BJP	369 (45.56)	16 (1.97)	INC	32 (3.95)	24 (2.96)
97	IND (JP)	223 (51.98)	BJP	155 (36.13)	68 (15.85)	INC	17 (3.96)	34 (7.93)
98	BJP	249 (53.55)	IND (JP)	159 (34.19)	90 (19.36)	INC	46 (9.89)	11 (2.37)
99	IND (JP)	272 (51.13)	BJP	214 (40.23)	58 (10.9)	INC	19 (3.57)	27 (5.08)
100	IND (JP)	266 (51.75)	BJP	215 (41.83)	51 (9.92)	INC	24 (4.67)	9 (1.75)
101	BJP	267 (56.57)	IND (JP)	143 (30.3)	124 (26.27)	INC	58 (12.29)	4 (0.85)
102	BJP	156 (62.9)	IND (JP)	80 (32.26)	76 (30.64)	INC	8 (3.23)	4 (1.61)
103	IND (JP)	188 (45.52)	BJP	157 (38.01)	31 (7.51)	INC	59 (14.29)	9 (2.18)
104	BJP	304 (44.06)	IND (JP)	281 (40.72)	23 (3.34)	INC	76 (11.01)	29 (4.2)
105	BJP	155 (50.49)	IND (JP)	89 (28.99)	66 (21.5)	INC	54 (17.59)	9 (2.93)

Contd....

## Socio-Economic Amenities - Rural

### Access to Education Facilities

Particulars	Number of Villages (% of Population)				
	Available	Not Available	If Not Available (Distance of Nearest Facility)		
			A	B	C
Govt. Primary School	187 (69)	174 (31)	171 (29)	0 (0)	0 (0)
Private Primary School	13 (11)	348 (89)	0 (0)	0 (0)	0 (0)
Govt. Middle School	95 (42)	266 (58)	240 (51)	8 (1)	0 (0)
Private Middle School	24 (14)	337 (86)	5 (2)	0 (0)	0 (0)
Govt. Secondary School	52 (23)	309 (77)	263 (63)	29 (6)	2 (0)
Private Secondary School	19 (11)	342 (89)	3 (1)	0 (0)	0 (0)
Govt. Senior Secondary School	35 (15)	326 (85)	234 (64)	66 (11)	12 (2)
Private Senior Secondary School	9 (5)	352 (95)	7 (3)	1 (0)	0 (0)
Govt. Arts and Science Degree College	4 (1)	357 (99)	48 (9)	90 (29)	202 (57)
Private Arts and Science Degree College	1 (0)	360 (100)	3 (1)	0 (0)	13 (2)
Govt. Engineering College	0 (0)	361 (100)	0 (0)	2 (0)	185 (60)
Private Engineering College	0 (0)	361 (100)	0 (0)	0 (0)	174 (40)
Govt. Medicine College	0 (0)	361 (100)	0 (0)	0 (0)	360 (100)
Private Medicine College	0 (0)	361 (100)	0 (0)	0 (0)	1 (0)
Govt. Management Institute	0 (0)	361 (100)	3 (1)	13 (8)	164 (57)
Private Management Institute	0 (0)	361 (100)	1 (0)	0 (0)	180 (34)
Govt. Polytechnic	0 (0)	361 (100)	1 (1)	0 (0)	332 (91)
Private Polytechnic	0 (0)	361 (100)	1 (0)	1 (0)	26 (8)
Govt. Vocational Training School/ITI	2 (1)	359 (99)	28 (5)	58 (19)	213 (64)
Private Vocational Training School/ITI	0 (0)	361 (100)	0 (0)	1 (0)	59 (11)
Govt. Non Formal Training Centre	1 (0)	360 (100)	0 (0)	8 (5)	352 (94)
Private Non Formal Training Centre	0 (0)	361 (100)	0 (0)	0 (0)	0 (0)
Govt. School For Disabled	0 (0)	361 (100)	1 (0)	5 (3)	355 (97)
Private School For Disabled	0 (0)	361 (100)	0 (0)	0 (0)	0 (0)
Government Others	0 (0)	361 (100)	0 (0)	0 (0)	361 (100)
Private Others	0 (0)	361 (100)	0 (0)	0 (0)	0 (0)

Note : Distance A : Less than 5 km; B : Between 5-10 km; C : 10+ km.; Source : Data Analysis is based on 2011 Census.

## DISCLAIMER

The Terms of Use and Disclaimer of Datanet India Private Limited (hereinafter referred to as "Datanet") for use of this analysis report of **Sullah Assembly Constituency (Sullah Vidhan Sabha)** :-

1. **Assembly Factbook™** is a Registered Trade Mark owned by Datanet.
2. All the maps are sketched and graphical representation only and have not been drawn to the scale and also not to represent the actual geographical area or boundary of the unit.
3. The data for the aforesaid analysis is based on authentic sources and has been culled from the various publications of Census, CSO and NSSO for district and block level data, various central and state government departments, Central & State Elections Commissions and the concerned Returning Officers' releases, Electoral Rolls, Election results and allied publications, internal assessment, surveys, estimates and analysis. Therefore, certain adjustment of data at micro level may have been done to arrive closer to the macro data.
4. Data have been provided on an "As Is" and "As AVAILABLE" basis
5. The colours shown in the maps or diagram and charts of a particular party, alliance or AC are indicative and do not represent them.
6. This publication which includes maps, sheets, graphs and data would be the property under copyright of Datanet only. The user may use these for its internal study, analysis and research purposes. It's public display, re-selling or any commercial uses by the user are not allowed.
7. Datanet has taken due care and caution in compilation and processing of data and allied information, but does not guarantee the accuracy, adequacy or completeness of any information/analysis and will be not responsible for any errors or omissions or for the results obtained from the use of such information/analysis.
8. All the contents for the publication have been culled from various authentic sources and Datanet reasonably believes such sources to be reliable, but does not make any representations, express or implied as to the accuracy or fitness of use of such information. The information or contents of the information/analysis do not constitute advice and should not be relied upon in making (or refraining from making) any decision. Any reliance placed upon the information provided by Datanet is the sole responsibility and strictly at the user's risk.
9. In no event will Datanet be liable for any damages (including, without limitation, damages for loss of business projects, or loss of profits) arising in contract, tort or otherwise from the use of or inability to use any of its contents, or from any action taken (or refrained from being taken) as a result of using the analysis or any of its contents. Datanet its directors, owners, editors, officials, employees, distributor and agents or any associate will not be liable for any errors in the information contained or any consequences arising from the use of the contents of the provided information/analysis.
10. If any provision of these terms and conditions is held invalid or illegal or unenforceable for any reason by any court of competent jurisdiction, such provision shall be severed and the remainder of provisions of the terms and conditions shall continue in full force and effect as if the Term of Use had been executed with the invalid, illegal or unenforceable provision eliminated.
11. If there are any discrepancies in the information provided, please bring it to attention of Datanet for suitable rectification measures.



Buy Online This Complete Book At  
**Datanet India eBooks Store**

[www.indiastatpublications.com](http://www.indiastatpublications.com)

or go directly at

[http://www.indiastatpublications.com/  
Assembly\\_factbook/Himachal Pradesh/Kangra/ Sullah](http://www.indiastatpublications.com/Assembly_factbook/Himachal%20Pradesh/Kangra/Sullah)

 **indiastat**elections

ISBN : 978-93-5822-689-8



9 789358 226898