



Himachal Pradesh

Assembly Factbook™

Shahpur Assembly Constituency



Key Electoral Data of Shahpur
Assembly Constituency (Vidhan Sabha)

Himachal Pradesh
Assembly FactbookTM
Shahpur Assembly Constituency



Shahpur Vidhan Sabha

Editor & Director

Dr. R.K. Thukral

Research Editor

Dr. Shafeeq Rahman

Compiled, Researched and Published by Datanet India Pvt. Ltd.

D-100, 1st Floor,

Okhla Industrial Area, Phase-I,

New Delhi- 110020.

Ph.: 91-11- 43580781-84

Email : support@indiastatpublications.com

Website : www.indiastatelections.com

Online Book Store :

www.indiastatpublications.com

Report No. : AFB/HP-17-0125

ISBN : 978-93-5905-287-8

First Edition : January, 2018

Eighth Updated Edition : January, 2025

Price : Rs.11500/-

US\$ 310

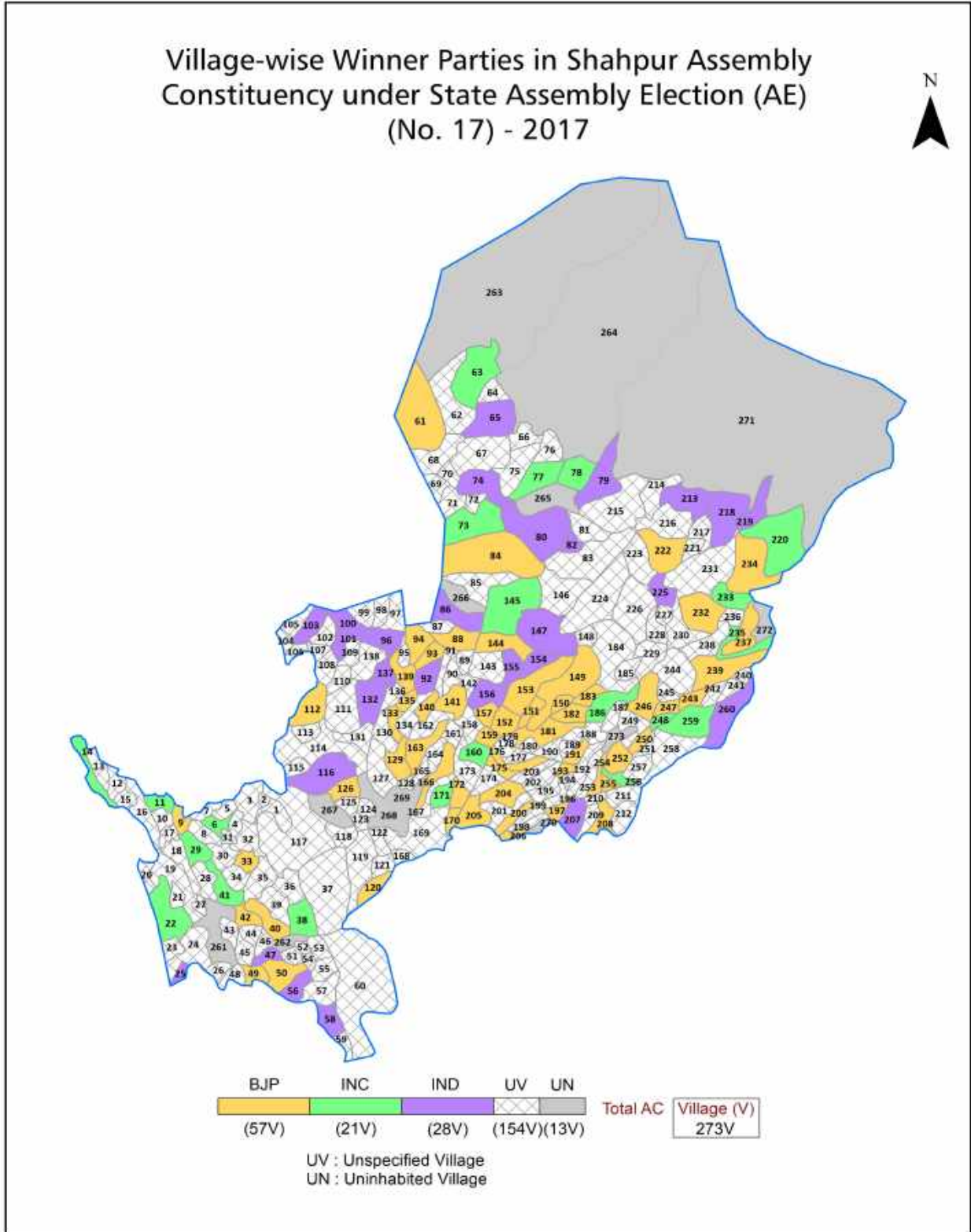
© **Datanet India Pvt. Ltd.**

All rights reserved. No part of this book may be reproduced, stored in a retrieval system or transmitted in any form or by any means, mechanical photocopying, photographing, scanning, recording or otherwise without the prior written permission of the publisher. Please refer to Disclaimer at page no. 152 for the use of this publication.

Printed in India

No.	Particulars	Page No.
	Introduction	
1	Assembly Constituency - (Vidhan Sabha) at a Glance Features of Assembly as per Delimitation Commission of India (2008)	1-2
	Location and Political Maps	
2	Location Map Boundaries of Assembly Constituency - (Vidhan Sabha) in District Boundaries of Assembly Constituency under Parliamentary Constituency - (Lok Sabha) Village-wise Winner Parties- 2024, 2022, 2019, 2017, 2014, 2012 and 2009	3-11
	Administrative Setup (2011)	
3	District Sub-district Towns Villages Inhabited Villages Uninhabited Villages Village Panchayat Intermediate Panchayat	12-25
	Demographics (2011)	
4	Population Households Rural/Urban Population Villages by Population Size Sex Ratio (Total & 0-6 Years) Religious Population Social Population Literacy Rate	26-27
	Electoral Features	
5	Important Dates of Last Elections Held Electors by Gender Service Electors Voters Voters Turnout Polling Stations & Average Number of Electors per Polling Station Electors by Age Group Present Elected Representatives	28-33
	Historical Summary Election Results	
6	Vote Share of Major Parties Winning Margin (Number & Percentage) Polarity of Parties Summary Result of Assembly Segment of Parliamentary Elections 2024, 2019, 2014, 2009, 2004 and 1999 Summary Result of Assembly Elections 2022, 2017, 2012, 2007, 2003, 1998, 1993, 1990, 1985, 1982, 1977 and 1972	34-54
	Polling Station Level Election Results	
7	Name and Number of Polling Station 2024, 2022, 2019, 2017, 2014, 2012 and 2009 Polling Station-wise Electors, Voters & Voters Turnout 2024, 2022, 2019, 2017, 2014, 2012 and 2009 Polling Station wise Elections Results 2024, 2022, 2019, 2017, 2014, 2012 and 2009	55-132
	Share of Assembly Constituency	
8	Share of Assembly Constituency - (Vidhan Sabha) in State, District and Parliamentary Constituency - (Lok Sabha)	133
	Socio-Economic Amenities (2011)	
9	Access to Administrative Units Agricultural, Manufacturing and Industrial Commodities Demographic Indicators Education Health & Manpower Drinking Water Supply Sanitation Entertainment and Recreations Infrastructure Power Food Allocation Distribution and Marketing of Agriculture Commodities Infrastructure Transport and Road Infrastructure Communication Banking and Financial Services Land Use Irrigation Source	135-149
10	Abbreviation & Sources	150-151
11	Disclaimer	152

Location & Political Map



Administrative Setup

List of Village Panchayat & Intermediate Panchayat (Block) Name - 2011

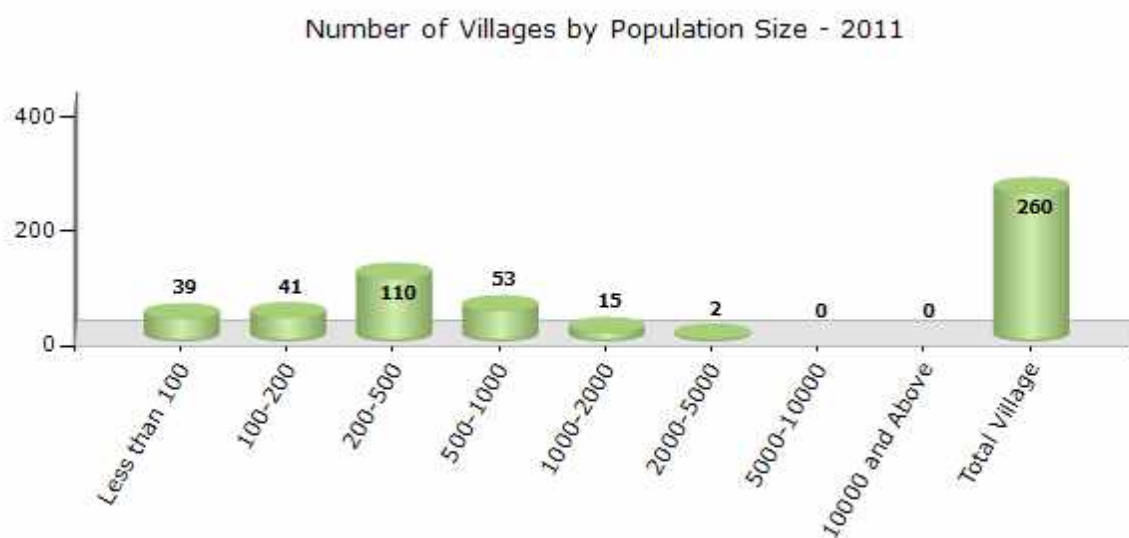
Village Name	Village Panchayat Name	Intermediate Panchayat Name
Amwari (287)	Ambari	Rait
Bagrru (128)	Basnoor	Rait
Baintlu (318)	Kuthama	Rait
Bajrer (123)	Parei	Rait
Balreh (29)	Kareri	Rait
Bandi Khas (314)	Vandi	Rait
Bandi Khurd (312)	Vandi	Rait
Bangrehr (330)	Gharoh	Rait
Bareta (169)	Pargor	Rait
Barnet (31)	Bhatalla	Dharmasala
Baroti (6)	Darini	Rait
Basa (49)	Bhanala	Rait
Basnur Khas (129)	Basnoor	Rait
Bat Balla (192)	Bharoop Lahar	Rait
Batuni (17)	Rulehad	Rait
Behkari (291)	Manj Gran	Rait
Bhaled (45)	Bhaler	Rait
Bhalwan (148)	Lapina	Rait
Bhanala Khas (51)	Bhanala	Rait
Bhandrela (185)	Manai	Rait
Bharial (116)	Parei	Rait
Bharot (317)	Sanour	Rait
Bharup Lahr (191)	Bharoop Lahar	Rait
Bhatala (336)	Bhatalla	Dharmasala
Bhatech (63)	Tharu	Rait
Bhati (286)	Ambari	Rait
Bherun (138)	Nerti	Rait
Bhitlu (38)	Bhitlu	Rait
Bhoi (311)	Sanour	Rait

Contd....

Demographics

Number of Villages by Population Size - 2011

Less than 100	100-200	200-500	500-1000	1000-2000	2000-5000	5000-10000	10000 and Above	Total Village
39	41	110	53	15	2	0	0	260

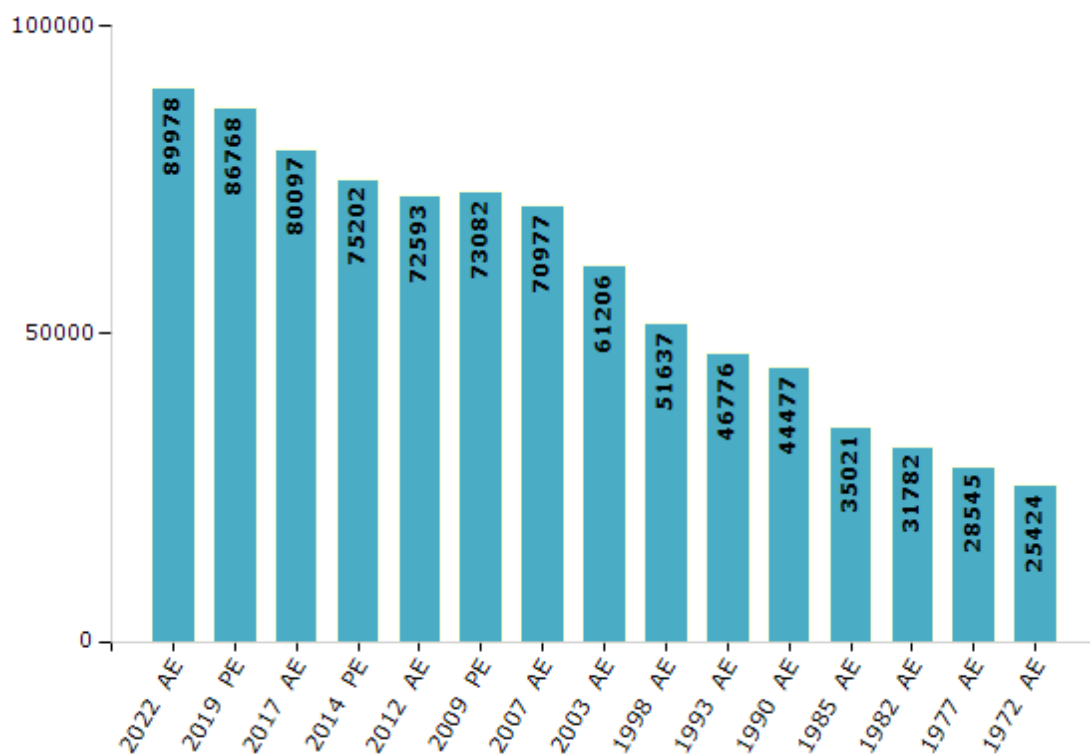


Electoral Features

Electors by Male & Female

Year	Male	Female	Others	Total	Year	Male	Female	Others	Total
2022 AE	46177	43801	0	89978	1998 AE	24473	27164	-	51637
2019 PE	44440	42328	0	86768	1993 AE	21968	24808	-	46776
2017 AE	41051	39046	0	80097	1990 AE	21250	23227	-	44477
2014 PE	38612	36590	0	75202	1985 AE	16433	18588	-	35021
2012 AE	37330	35263	0	72593	1982 AE	14832	16950	-	31782
2009 PE	36637	36445	-	73082	1977 AE	13679	14866	-	28545
2007 AE	35332	35645	-	70977	1972 AE	12357	13067	-	25424
2004 PE	-	-	-	-	1967 AE	-	-	-	-
2003 AE	29970	31236	-	61206	1952 AE	-	-	-	-
1999 PE	-	-	-	-					

Number of Electors



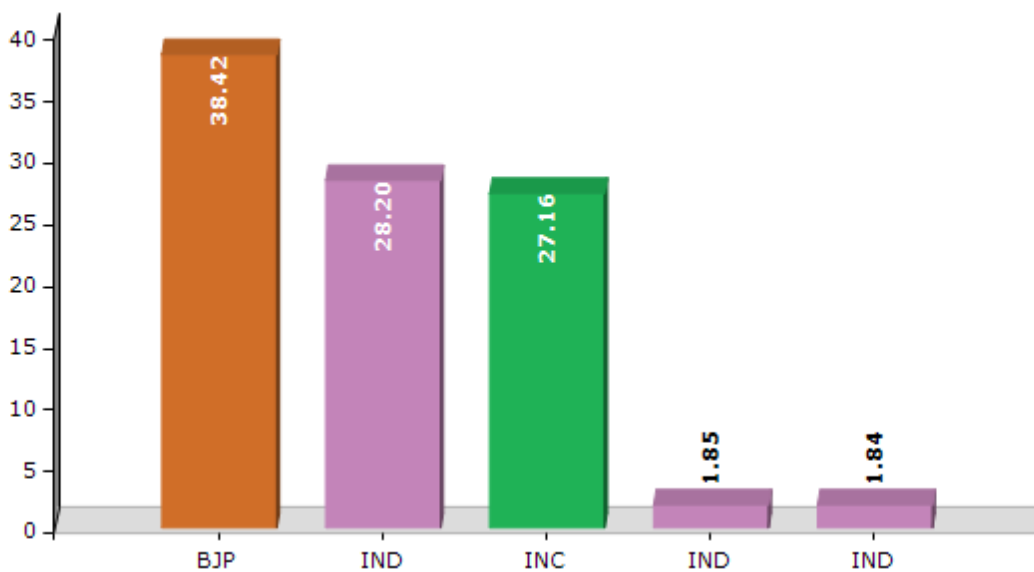
Note : AE : Assembly Election, PE : Assembly Segment of Parliamentary Election

Historical Summary Election Results

Summary Result of Assembly Election - 2017

Candidate Name	Party	Votes	Votes %
Sarveen Choudhary	BJP	23104	38.42
Major (Ret.) Vijai Singh Mankotia	IND	16957	28.2
Kewal Singh Pathania	INC	16333	27.16
Ramesh Kumar	IND	1111	1.85
Desh Raj Chaudhary	IND	1108	1.84
Banarsi Dass Dogra	BSP	516	0.86
	NOTA	1010	1.68

Votes Percentage of Top Parties - 2017



Polling Station Level Election Results

Number and Name of Polling Stations (PS) (2022)

Number of Polling Stations	Name of Polling Stations	Number of Polling Stations	Name of Polling Stations
1	Boh 1	22	Sukughat
2	Boh 2	23	Manoh
3	Lam	24	Bodu Sarna
4	Rirakmar	25	Kharidi
5	Lahari	26	Bhanala 1
6	Kanol	27	Dramman
7	Darini	28	Manjhgran
8	Bhaled	29	Sihuan 1
9	Dulli	30	Sihuan 2
10	Salli	31	Kiari
11	Kutharna	32	Shahpur 1
12	Mowa	33	Shahpur 2
13	Kareri	34	Shahpur 3
14	Khari Bahi	35	Majhyar
15	Rawa	36	Shahpur 4
16	Ballh	37	Bhanala 2
17	Tota Rani 1	38	Bhanala 3
18	Tota Rani 2	39	Bhanala 4
19	Bhatalla 1	40	Rehlu 1
20	Bhatalla 2	41	Rehlu 2
21	Bhitlu	42	Rehlu 3

Contd....

Polling Station Level Election Results

Polling Station-wise Votes Secured by Overall Top Five Parties in Shahpur Assembly in Assembly Election (AE) under Kangra Parliamentary Constituency in Himachal Pradesh (2022)

Number of Polling Station	Winner - Kewal Singh (INC)	Runner-up - Sarveen Choudhary (BJP)	3rd - Joginder Singh (panku Kangdia) (IND)	4th - Abhishek Singh (AAP)	5th - Ramesh Gautam (IND)	NOTA	Other	Total Votes Secured
36	403	249	2	34	0	2	3	693
37	254	301	2	16	0	3	1	577
38	315	334	11	27	1	3	2	693
39	366	252	5	29	2	3	5	662
40	459	348	25	54	1	12	13	912
41	467	274	5	66	1	4	4	821
42	184	80	0	17	2	2	14	299
43	375	209	4	33	3	6	5	635
44	307	315	5	13	1	5	2	648
45	302	180	2	6	0	4	3	497
46	295	176	11	10	0	7	1	500
47	252	160	2	4	0	1	2	421
48	244	206	17	5	1	7	2	482
49	97	71	18	6	1	1	1	195
50	445	217	73	7	5	3	1	751
51	411	232	36	4	1	6	2	692
52	377	262	64	3	2	12	7	727
53	355	314	13	5	1	8	4	700
54	396	196	17	37	1	7	6	660
55	358	265	27	11	0	8	5	674
56	608	265	3	9	0	3	1	889
57	559	266	12	6	5	6	11	865
58	438	282	21	16	2	2	2	763
59	283	243	6	4	1	3	4	544
60	490	358	42	14	2	3	1	910
61	177	146	5	0	0	2	3	333
62	382	235	7	6	0	4	4	638
63	232	164	2	3	0	4	3	408
64	472	367	14	23	0	5	4	885
65	229	208	3	0	1	5	2	448
66	418	153	0	5	0	4	4	584
67	455	168	0	4	0	6	0	633
68	449	270	5	9	0	1	4	738
69	434	366	6	9	1	5	2	823
70	322	241	5	14	0	3	3	588

Contd....

Polling Station Level Election Results

Winner, Runner-up and 3rd Party Position & Winning Margin According to Polling Stations in Shahpur Assembly in Assembly Election (AE) under Kangra Parliamentary Constituency in Himachal Pradesh (2022)

Polling Station Number	Winner Party	Winner Votes (%)	Runner-up Party	Runner-up Votes (%)	Winning Margin Votes (%)	Third Party	Third Party Votes (%)	Other Votes (%)
71	BJP	230 (53.36)	INC	190 (44.08)	40 (9.28)	IND (JS)	3 (0.7)	8 (1.86)
72	INC	322 (58.97)	BJP	170 (31.14)	152 (27.83)	AAP	30 (5.49)	24 (4.4)
73	INC	265 (50.19)	BJP	215 (40.72)	50 (9.47)	AAP	23 (4.36)	25 (4.73)
74	INC	449 (51.97)	BJP	343 (39.7)	106 (12.27)	AAP	50 (5.79)	22 (2.55)
75	INC	180 (49.59)	BJP	159 (43.8)	21 (5.79)	AAP	21 (5.79)	3 (0.83)
76	INC	392 (53.7)	BJP	318 (43.56)	74 (10.14)	AAP	10 (1.37)	10 (1.37)
77	INC	423 (63.51)	BJP	216 (32.43)	207 (31.08)	AAP	11 (1.65)	16 (2.4)
78	INC	251 (54.45)	BJP	196 (42.52)	55 (11.93)	AAP	6 (1.3)	8 (1.74)
79	INC	309 (63.98)	BJP	146 (30.23)	163 (33.75)	AAP	11 (2.28)	17 (3.52)
80	INC	127 (65.13)	BJP	66 (33.85)	61 (31.28)	AAP	1 (0.51)	1 (0.51)
81	INC	93 (50.27)	BJP	87 (47.03)	6 (3.24)	AAP	1 (0.54)	4 (2.16)
82	INC	268 (64.73)	BJP	131 (31.64)	137 (33.09)	IND (JS)	8 (1.93)	7 (1.69)
83	INC	51 (70.83)	BJP	21 (29.17)	30 (41.66)	IND (JS)	0 (0)	0 (0)
84	INC	284 (64.55)	BJP	143 (32.5)	141 (32.05)	BSP	10 (2.27)	3 (0.68)
85	INC	382 (61.22)	BJP	226 (36.22)	156 (25)	AAP	6 (0.96)	10 (1.6)
86	INC	364 (54.41)	BJP	290 (43.35)	74 (11.06)	BSP	6 (0.9)	9 (1.35)
87	INC	411 (62.94)	BJP	221 (33.84)	190 (29.1)	AAP	5 (0.77)	16 (2.45)
88	INC	335 (57.26)	BJP	234 (40)	101 (17.26)	IND (JS)	5 (0.85)	11 (1.88)
89	INC	243 (47.83)	BJP	243 (47.83)	0 (0)	AAP	6 (1.18)	16 (3.15)
90	INC	167 (56.8)	BJP	117 (39.8)	50 (17)	BSP	2 (0.68)	8 (2.72)
91	INC	266 (57.45)	BJP	190 (41.04)	76 (16.41)	AAP	2 (0.43)	5 (1.08)
92	INC	301 (54.33)	BJP	248 (44.77)	53 (9.56)	IND (JS)	1 (0.18)	4 (0.72)
93	INC	315 (66.6)	BJP	142 (30.02)	173 (36.58)	AAP	6 (1.27)	10 (2.11)
94	INC	401 (61.88)	BJP	233 (35.96)	168 (25.92)	IND (JS)	3 (0.46)	11 (1.7)
95	INC	172 (70.2)	BJP	72 (29.39)	100 (40.81)	IND (JS)	0 (0)	1 (0.41)
96	INC	282 (55.51)	BJP	188 (37.01)	94 (18.5)	AAP	25 (4.92)	13 (2.56)
97	BJP	173 (51.8)	INC	157 (47.01)	16 (4.79)	IND (JS)	1 (0.3)	3 (0.9)
98	INC	511 (69.81)	BJP	203 (27.73)	308 (42.08)	AAP	7 (0.96)	11 (1.5)
99	BJP	158 (52.49)	INC	133 (44.19)	25 (8.3)	AAP	3 (1)	7 (2.33)
100	INC	359 (53.19)	BJP	257 (38.07)	102 (15.12)	IND (JS)	53 (7.85)	6 (0.89)
101	INC	243 (42.63)	BJP	224 (39.3)	19 (3.33)	IND (JS)	89 (15.61)	14 (2.46)
102	INC	344 (43.88)	BJP	308 (39.29)	36 (4.59)	IND (JS)	103 (13.14)	29 (3.7)
103	INC	305 (53.98)	BJP	227 (40.18)	78 (13.8)	IND (JS)	16 (2.83)	17 (3.01)
104	BJP	376 (47.3)	INC	363 (45.66)	13 (1.64)	IND (JS)	26 (3.27)	30 (3.77)
105	INC	319 (44.55)	BJP	311 (43.44)	8 (1.11)	AAP	62 (8.66)	24 (3.35)

Contd....

Socio-Economic Amenities - Rural

Access to Education Facilities

Particulars	Number of Villages (% of Population)				
	Available	Not Available	If Not Available (Distance of Nearest Facility)		
			A	B	C
Govt. Primary School	155 (74)	105 (26)	99 (25)	5 (0)	0 (0)
Private Primary School	11 (14)	249 (86)	0 (0)	0 (0)	0 (0)
Govt. Middle School	82 (51)	178 (49)	165 (47)	8 (1)	1 (0)
Private Middle School	9 (11)	251 (89)	2 (1)	0 (0)	0 (0)
Govt. Secondary School	38 (28)	222 (72)	169 (57)	41 (10)	4 (1)
Private Secondary School	5 (6)	255 (94)	6 (3)	0 (0)	0 (0)
Govt. Senior Secondary School	24 (22)	236 (78)	178 (63)	50 (12)	5 (1)
Private Senior Secondary School	2 (1)	258 (99)	2 (1)	0 (0)	0 (0)
Govt. Arts and Science Degree College	2 (3)	258 (97)	30 (11)	61 (34)	107 (38)
Private Arts and Science Degree College	1 (2)	259 (98)	0 (0)	0 (0)	59 (13)
Govt. Engineering College	0 (0)	260 (100)	0 (0)	0 (0)	90 (27)
Private Engineering College	3 (3)	257 (97)	20 (6)	36 (21)	111 (42)
Govt. Medicine College	0 (0)	260 (100)	1 (0)	4 (2)	255 (98)
Private Medicine College	0 (0)	260 (100)	0 (0)	0 (0)	0 (0)
Govt. Management Institute	1 (2)	259 (98)	0 (0)	1 (0)	8 (1)
Private Management Institute	3 (3)	257 (97)	34 (14)	46 (26)	167 (54)
Govt. Polytechnic	1 (2)	259 (98)	1 (1)	0 (0)	258 (97)
Private Polytechnic	0 (0)	260 (100)	0 (0)	0 (0)	0 (0)
Govt. Vocational Training School/ITI	1 (2)	259 (98)	40 (17)	73 (38)	146 (43)
Private Vocational Training School/ITI	0 (0)	260 (100)	0 (0)	0 (0)	0 (0)
Govt. Non Formal Training Centre	0 (0)	260 (100)	24 (9)	51 (26)	157 (49)
Private Non Formal Training Centre	1 (2)	259 (98)	1 (0)	16 (11)	10 (2)
Govt. School For Disabled	0 (0)	260 (100)	3 (1)	18 (13)	239 (86)
Private School For Disabled	0 (0)	260 (100)	0 (0)	0 (0)	0 (0)
Government Others	0 (0)	260 (100)	0 (0)	0 (0)	260 (100)
Private Others	0 (0)	260 (100)	0 (0)	0 (0)	0 (0)

Note : Distance A : Less than 5 km; B : Between 5-10 km; C : 10+ km.; Source : Data Analysis is based on 2011 Census.

DISCLAIMER

The Terms of Use and Disclaimer of Datanet India Private Limited (hereinafter referred to as "Datanet") for use of this analysis report of **Shahpur Assembly Constituency (Shahpur Vidhan Sabha)** :-

1. **Assembly Factbook™** is a Registered Trade Mark owned by Datanet.
2. All the maps are sketched and graphical representation only and have not been drawn to the scale and also not to represent the actual geographical area or boundary of the unit.
3. The data for the aforesaid analysis is based on authentic sources and has been culled from the various publications of Census, CSO and NSSO for district and block level data, various central and state government departments, Central & State Elections Commissions and the concerned Returning Officers' releases, Electoral Rolls, Election results and allied publications, internal assessment, surveys, estimates and analysis. Therefore, certain adjustment of data at micro level may have been done to arrive closer to the macro data.
4. Data have been provided on an "As Is" and "As AVAILABLE" basis
5. The colours shown in the maps or diagram and charts of a particular party, alliance or AC are indicative and do not represent them.
6. This publication which includes maps, sheets, graphs and data would be the property under copyright of Datanet only. The user may use these for its internal study, analysis and research purposes. It's public display, re-selling or any commercial uses by the user are not allowed.
7. Datanet has taken due care and caution in compilation and processing of data and allied information, but does not guarantee the accuracy, adequacy or completeness of any information/analysis and will be not responsible for any errors or omissions or for the results obtained from the use of such information/analysis.
8. All the contents for the publication have been culled from various authentic sources and Datanet reasonably believes such sources to be reliable, but does not make any representations, express or implied as to the accuracy or fitness of use of such information. The information or contents of the information/analysis do not constitute advice and should not be relied upon in making (or refraining from making) any decision. Any reliance placed upon the information provided by Datanet is the sole responsibility and strictly at the user's risk.
9. In no event will Datanet be liable for any damages (including, without limitation, damages for loss of business projects, or loss of profits) arising in contract, tort or otherwise from the use of or inability to use any of its contents, or from any action taken (or refrained from being taken) as a result of using the analysis or any of its contents. Datanet its directors, owners, editors, officials, employees, distributor and agents or any associate will not be liable for any errors in the information contained or any consequences arising from the use of the contents of the provided information/analysis.
10. If any provision of these terms and conditions is held invalid or illegal or unenforceable for any reason by any court of competent jurisdiction, such provision shall be severed and the remainder of provisions of the terms and conditions shall continue in full force and effect as if the Term of Use had been executed with the invalid, illegal or unenforceable provision eliminated.
11. If there are any discrepancies in the information provided, please bring it to attention of Datanet for suitable rectification measures.

Buy Online This Complete Book At
Datanet India eBooks Store

www.indiastatpublications.com

or go directly at

[http://www.indiastatpublications.com/
Assembly_factbook/Himachal Pradesh/Kangra/ Shahpur](http://www.indiastatpublications.com/Assembly_factbook/Himachal%20Pradesh/Kangra/Shahpur)

 **indiastat**elections

ISBN : 978-93-5905-287-8



9 789359 052878