



Himachal Pradesh

# Assembly Factbook™

Nagrota Assembly Constituency



Key Electoral Data of Nagrota  
Assembly Constituency (Vidhan Sabha)

Himachal Pradesh  
**Assembly Factbook**<sup>TM</sup>  
Nagrota Assembly Constituency



Nagrota Vidhan Sabha

## **Editor & Director**

Dr. R.K. Thukral

## **Research Editor**

Dr. Shafeeq Rahman

## **Compiled, Researched and Published by Datanet India Pvt. Ltd.**

D-100, 1st Floor,

Okhla Industrial Area, Phase-I,

New Delhi- 110020.

Ph.: 91-11- 43580781-84

Email : support@indiastatpublications.com

Website : www.indiastatelections.com

## **Online Book Store :**

www.indiastatpublications.com

**Report No. :** AFB/HP-15-0125

**ISBN :** 978-93-5905-044-7

**First Edition :** January, 2018

**Eighth Updated Edition :** January, 2025

**Price :** Rs.11500/-

US\$ 310

© **Datanet India Pvt. Ltd.**

All rights reserved. No part of this book may be reproduced, stored in a retrieval system or transmitted in any form or by any means, mechanical photocopying, photographing, scanning, recording or otherwise without the prior written permission of the publisher. Please refer to Disclaimer at page no. 149 for the use of this publication.

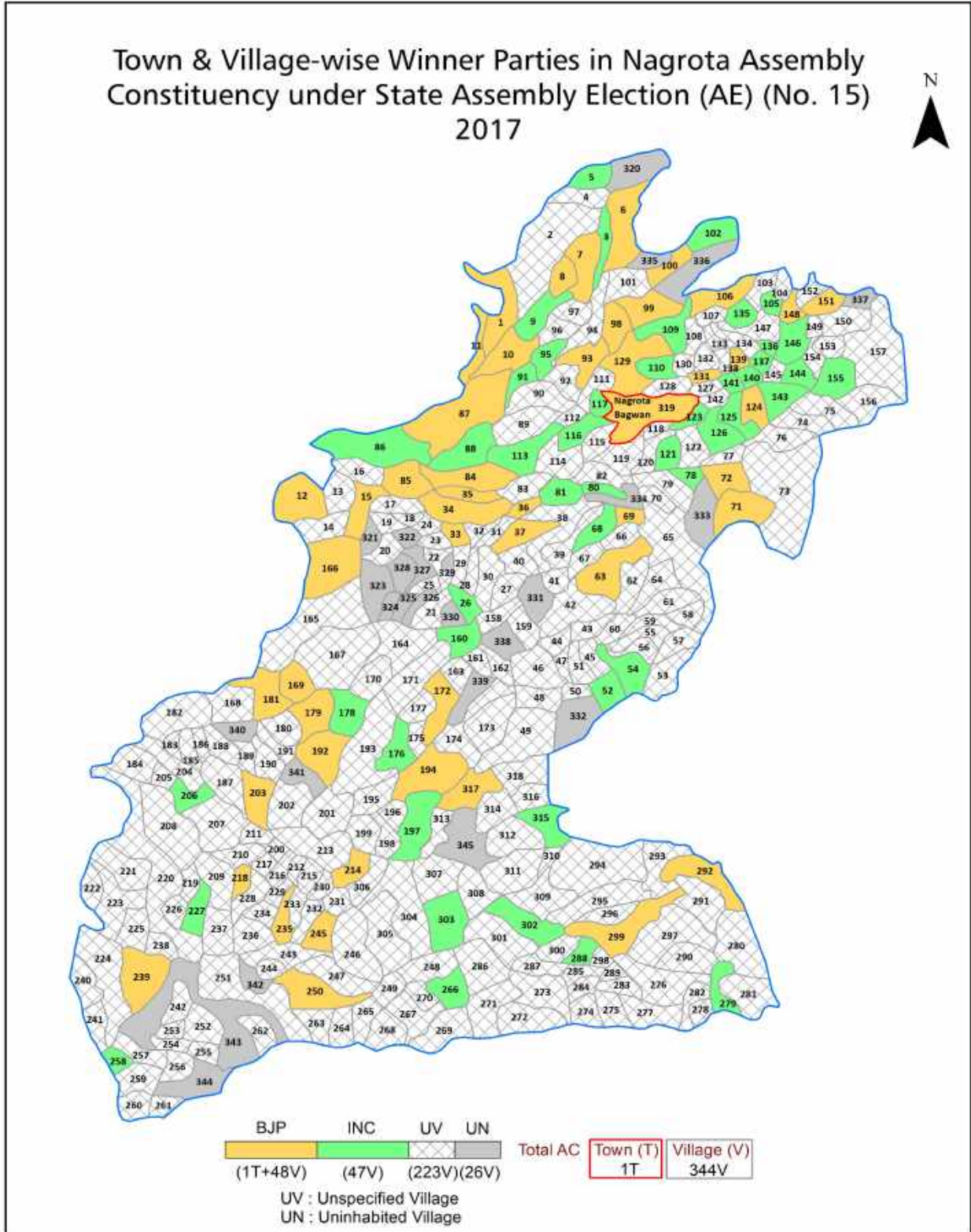
Printed in India

# Contents

No.	Particulars	Page No.
	<b>Introduction</b>	
1	Assembly Constituency - (Vidhan Sabha) at a Glance   Features of Assembly as per Delimitation Commission of India (2008)	1-2
	<b>Location and Political Maps</b>	
2	Location Map   Boundaries of Assembly Constituency - (Vidhan Sabha) in District   Boundaries of Assembly Constituency under Parliamentary Constituency - (Lok Sabha)   Town & Village-wise Winner Parties- 2024, 2022, 2019, 2017, 2014, 2012 and 2009	3-11
	<b>Administrative Setup (2011)</b>	
3	District   Sub-district   Towns   Villages   Inhabited Villages   Uninhabited Villages   Village Panchayat   Intermediate Panchayat	12-27
	<b>Demographics (2011)</b>	
4	Population   Households   Rural/Urban Population   Towns and Villages by Population Size   Sex Ratio (Total & 0-6 Years)   Religious Population   Social Population   Literacy Rate	28-29
	<b>Electoral Features</b>	
5	Important Dates of Last Elections Held   Electors by Gender   Service Electors   Voters   Voters Turnout   Polling Stations & Average Number of Electors per Polling Station   Electors by Age Group   Present Elected Representatives	30-35
	<b>Historical Summary Election Results</b>	
6	Vote Share of Major Parties   Winning Margin (Number & Percentage)   Polarity of Parties   Summary Result of Assembly Segment of Parliamentary Elections 2024, 2019, 2014, 2009, 2004 and 1999   Summary Result of Assembly Elections 2022, 2017, 2012, 2007, 2003, 1998, 1993, 1990, 1985, 1982, 1977, 1972 and 1967	36-57
	<b>Polling Station Level Election Results</b>	
7	Name and Number of Polling Station 2024, 2022, 2019, 2017, 2014, 2012 and 2009   Polling Station-wise Electors, Voters & Voters Turnout 2024, 2022, 2019, 2017, 2014, 2012 and 2009   Polling Station wise Elections Results 2024, 2022, 2019, 2017, 2014, 2012 and 2009	58-129
	<b>Share of Assembly Constituency</b>	
8	Share of Assembly Constituency - (Vidhan Sabha) in State, District and Parliamentary Constituency - (Lok Sabha)	130
	<b>Socio-Economic Amenities (2011)</b>	
9	Access to Administrative Units   Agricultural, Manufacturing and Industrial Commodities   Demographic Indicators   Education   Health & Manpower   Drinking Water Supply   Sanitation   Entertainment and Recreations Infrastructure   Power   Food Allocation Distribution and Marketing of Agriculture Commodities Infrastructure   Transport and Road Infrastructure   Communication   Banking and Financial Services   Land Use   Irrigation Source	132-146
10	<b>Abbreviation &amp; Sources</b>	147-148
11	<b>Disclaimer</b>	149



Location & Political Map



## Administrative Setup

### List of Village Panchayat & Intermediate Panchayat (Block) Name - 2011

Village Name	Village Panchayat Name	Intermediate Panchayat Name
Akrana (770)	Saddun Bargran	Nagrota Bagwan
Bachhun (721)	Barna	Nagrota Bagwan
Bag (705)	Bag Guler	Nagrota Bagwan
Bag Sapiara (851)	Danoa	Nagrota Bagwan
Bagain (615)	Hatwas	Nagrota Bagwan
Bahd (857)	Salah Jandra	Kangra
Balla (598)	Balla Jadrangal	Nagrota Bagwan
Balol Khas (739)	Balol	Kangra
Balu (744)	Thana Khas	Kangra
Balu Galoa (811)	Balugaloa	Kangra
Balu Galoa-I (812)	Balugaloa	Kangra
Bandi (659)	Mumta	Nagrota Bagwan
Baniharkar (872)	Aerla	Nagrota Bagwan
Bar (853)	Danoa	Nagrota Bagwan
Barai (590)	Lilly	Nagrota Bagwan
Barana (714)	Barna	Nagrota Bagwan
Barehr (778)	Sarotri	Nagrota Bagwan
Bari (774)	Luhna	Nagrota Bagwan
Bari Da Lahr (880)	Khawa	Nagrota Bagwan
Bariala (814)	Balugaloa	Kangra
Baroh (849)	Danoa	Nagrota Bagwan
Barota (728)	Palah Chaklu	Nagrota Bagwan
Baroti (722)	Barna	Nagrota Bagwan
Batlehr (715)	Barna	Nagrota Bagwan
Behra Banjar (663)	Amtrar	Nagrota Bagwan
Bhadrehr (656)	Ghorab	Nagrota Bagwan
Bhadrehr (657)	Bag Guler	Nagrota Bagwan
Bhai (888)	Touru	Nagrota Bagwan
Bhaluna (733)	Sarotri	Nagrota Bagwan

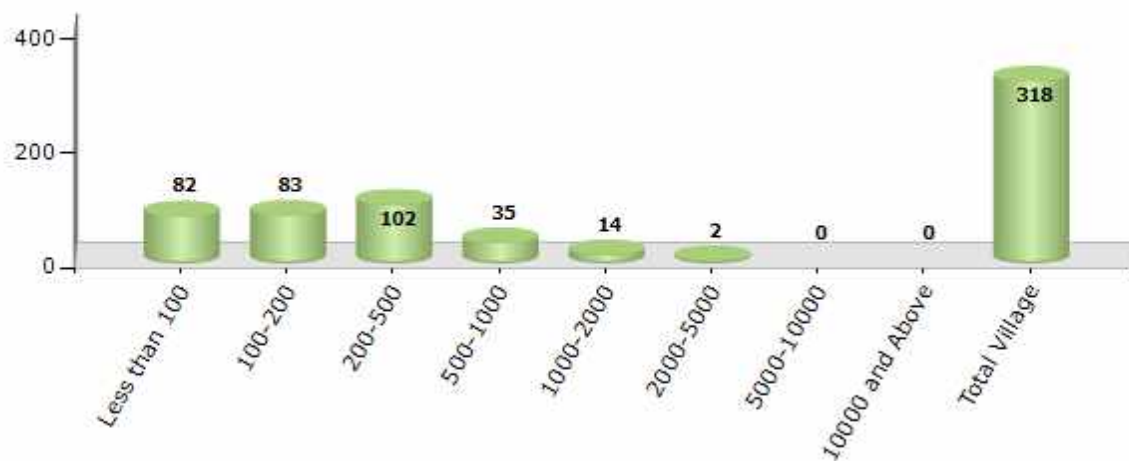
Contd....

## Demographics

### Number of Villages by Population Size - 2011

Less than 100	100-200	200-500	500-1000	1000-2000	2000-5000	5000-10000	10000 and Above	Total Village
82	83	102	35	14	2	0	0	318

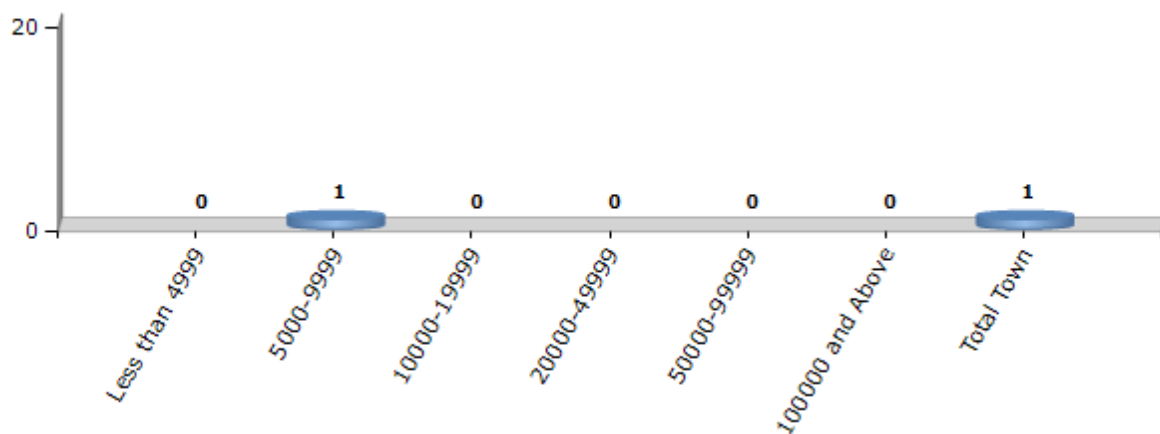
Number of Villages by Population Size - 2011



### Number of Towns by Population Size - 2011

Less than 4999	5000-9999	10000-19999	20000-49999	50000-99999	100000 and Above	Total Town
0	1	0	0	0	0	1

Number of Towns by Population Size - 2011

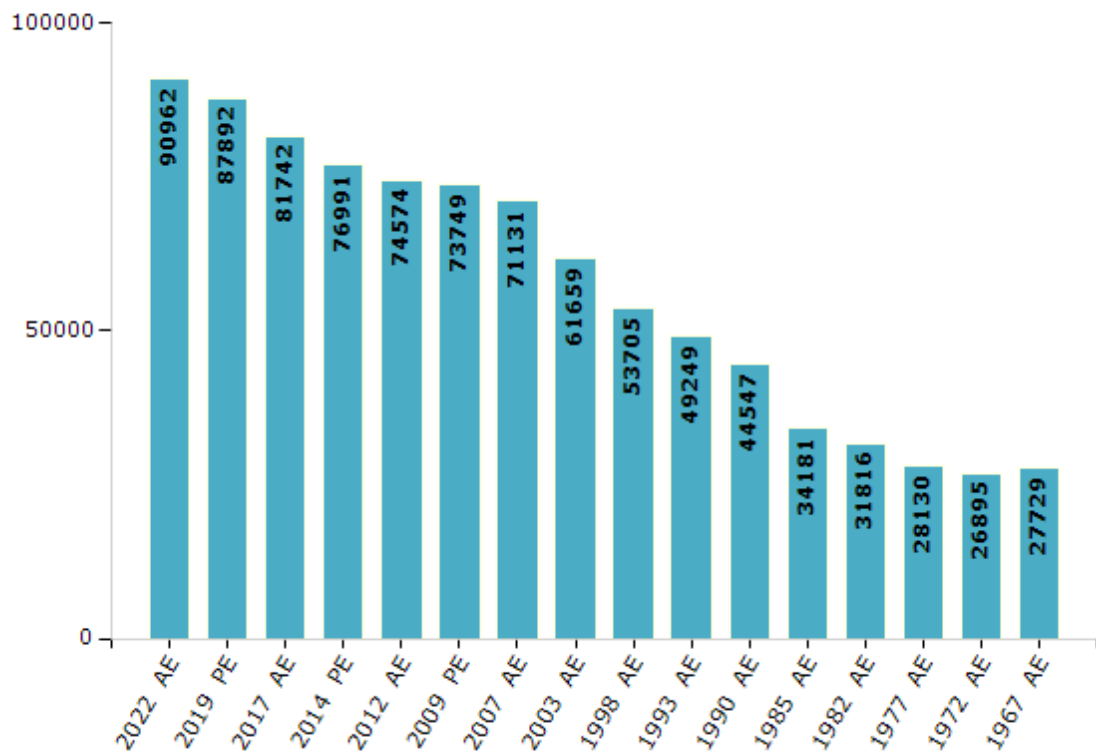


## Electoral Features

### Electors by Male & Female

Year	Male	Female	Others	Total	Year	Male	Female	Others	Total
2022 AE	46260	44702	0	90962	1998 AE	25621	28084	-	53705
2019 PE	44558	43333	1	87892	1993 AE	23784	25465	-	49249
2017 AE	41527	40215	0	81742	1990 AE	21269	23278	-	44547
2014 PE	39433	37558	0	76991	1985 AE	15917	18264	-	34181
2012 AE	38260	36314	0	74574	1982 AE	14637	17179	-	31816
2009 PE	37308	36441	-	73749	1977 AE	13557	14573	-	28130
2007 AE	35793	35338	-	71131	1972 AE	12800	14095	-	26895
2004 PE	-	-	-	-	1967 AE	-	-	-	27729
2003 AE	30361	31298	-	61659	1952 AE	-	-	-	-
1999 PE	-	-	-	-					

Number of Electors



Note : AE : Assembly Election, PE : Assembly Segment of Parliamentary Election

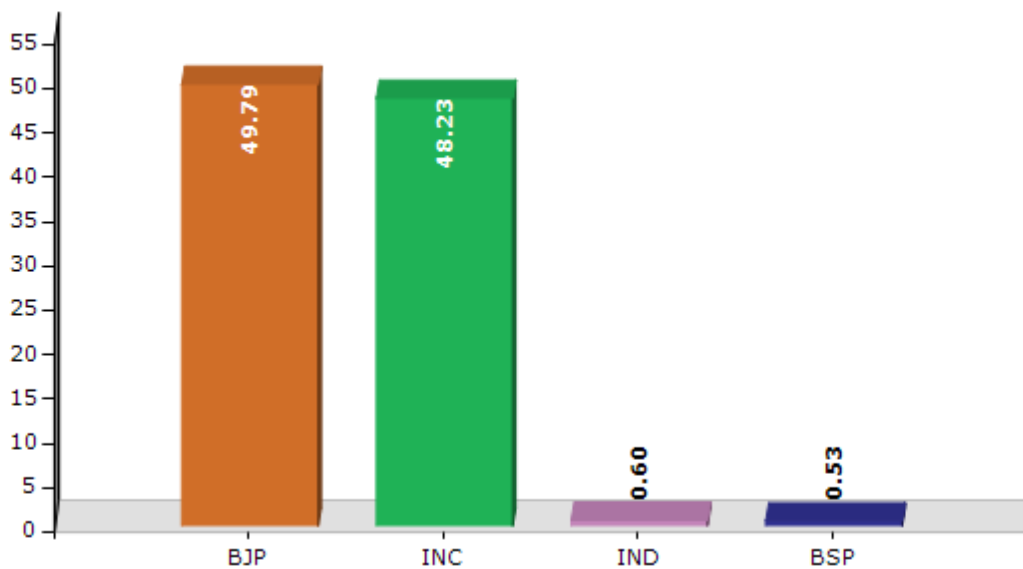


## Historical Summary Election Results

### Summary Result of Assembly Election - 2017

Candidate Name	Party	Votes	Votes %
Arun Kumar	BJP	32039	49.79
G S Bali	INC	31039	48.23
Navneet	IND	384	0.6
Pinki Devi	BSP	344	0.53
	NOTA	547	0.85

Votes Percentage of Top Parties - 2017



## Polling Station Level Election Results

### Number and Name of Polling Stations (PS) (2022)

Number of Polling Stations	Name of Polling Stations	Number of Polling Stations	Name of Polling Stations
1	Karahpura (Dhaloon)	22	Massal 1
2	Dhaloon	23	Masal 2
3	Patiyalkar 1	24	Massal 3
4	Patiyalkar 2	25	Hatwas 1
5	Serathana	26	Hatwas 2
6	Thana Khas	27	Hatwas 3
7	Baldhar	28	Hatwas 4
8	Upraihad	29	Auhalri
9	Sihund	30	Balla Jhikla
10	Rumehar 1	31	Chahri 1
11	Rumehar 2	32	Chahri 2
12	Pathiar 1	33	Mualkar
13	Pathiar 2	34	Ranhun (Kawari)
14	Pathiar 3	35	Kawari 1
15	Pathiyar 4	36	Kawari 2
16	Majhetli Uprli	37	Nagrota 1
17	Lakhamandal	38	Nagrota 2
18	Malan 1	39	Nagrota 3
19	Malan 2	40	Nagrota 4
20	Malan 3	41	Nagrota 5
21	Pantehar	42	Nagrota 6

Contd....

## Polling Station Level Election Results

### Polling Station-wise Votes Secured by Overall Top Five Parties in Nagrota Assembly in Assembly Election (AE) under Kangra Parliamentary Constituency in Himachal Pradesh (2022)

Number of Polling Station	Winner - R.S. Bali (INC)	Runner-up - Arun Kumar (kuka) (BJP)	3rd - Uma Kant (AAP)	4th - Sikander Kumar (IND)	5th - ( )	NOTA	Other	Total Votes Secured
36	183	130	0	1		2	0	316
37	388	193	8	0		2	0	591
38	278	201	11	1		3	0	494
39	435	364	7	1		10	0	817
40	429	496	4	1		8	0	938
41	473	482	10	4		3	0	972
42	539	303	7	3		5	0	857
43	392	273	13	3		1	0	682
44	544	236	16	6		1	0	803
45	461	181	7	1		2	0	652
46	520	209	8	1		5	0	743
47	610	305	6	3		3	0	927
48	504	334	3	4		5	0	850
49	87	107	1	2		2	0	199
50	299	199	1	1		3	0	503
51	374	226	5	2		0	0	607
52	389	282	3	1		6	0	681
53	484	327	13	1		4	0	829
54	398	190	12	2		2	0	604
55	493	182	3	0		5	0	683
56	500	338	14	2		8	0	862
57	552	247	13	5		7	0	824
58	426	434	3	0		5	0	868
59	157	197	1	0		0	0	355
60	355	280	7	7		6	0	655
61	591	345	5	1		5	0	947
62	562	337	7	0		3	0	909
63	513	312	1	1		3	0	830
64	305	267	5	4		2	0	583
65	259	120	1	3		0	0	383
66	115	110	0	1		1	0	227
67	577	230	15	5		4	0	831
68	261	119	2	2		2	0	386
69	258	174	6	2		1	0	441
70	380	229	14	5		5	0	633

Contd....

## Polling Station Level Election Results

### Winner, Runner-up and 3rd Party Position & Winning Margin According to Polling Stations in Nagrota Assembly in Assembly Election (AE) under Kangra Parliamentary Constituency in Himachal Pradesh (2022)

Polling Station Number	Winner Party	Winner Votes (%)	Runner-up Party	Runner-up Votes (%)	Winning Margin Votes (%)	Third Party	Third Party Votes (%)	Other Votes (%)
71	INC	387 (58.46)	BJP	265 (40.03)	122 (18.43)	AAP	5 (0.76)	5 (0.76)
72	INC	323 (58.51)	BJP	203 (36.78)	120 (21.73)	AAP	12 (2.17)	14 (2.54)
73	INC	448 (60.13)	BJP	288 (38.66)	160 (21.47)	AAP	7 (0.94)	2 (0.27)
74	INC	455 (52.3)	BJP	381 (43.79)	74 (8.51)	AAP	19 (2.18)	15 (1.72)
75	INC	443 (56.15)	BJP	317 (40.18)	126 (15.97)	AAP	16 (2.03)	13 (1.65)
76	INC	365 (56.59)	BJP	269 (41.71)	96 (14.88)	AAP	10 (1.55)	1 (0.16)
77	BJP	160 (54.61)	INC	125 (42.66)	35 (11.95)	AAP	6 (2.05)	2 (0.68)
78	INC	70 (52.63)	BJP	58 (43.61)	12 (9.02)	AAP	1 (0.75)	4 (3.01)
79	BJP	350 (49.44)	INC	338 (47.74)	12 (1.7)	AAP	16 (2.26)	4 (0.56)
80	INC	219 (56.15)	BJP	137 (35.13)	82 (21.02)	AAP	32 (8.21)	2 (0.51)
81	INC	401 (69.02)	BJP	161 (27.71)	240 (41.31)	AAP	17 (2.93)	2 (0.34)
82	INC	438 (54.55)	BJP	302 (37.61)	136 (16.94)	AAP	52 (6.48)	11 (1.37)
83	INC	352 (50.07)	BJP	224 (31.86)	128 (18.21)	AAP	123 (17.5)	4 (0.57)
84	INC	349 (41.9)	AAP	245 (29.41)	104 (12.49)	BJP	235 (28.21)	4 (0.48)
85	INC	318 (61.63)	BJP	152 (29.46)	166 (32.17)	AAP	45 (8.72)	1 (0.19)
86	INC	301 (60.2)	BJP	187 (37.4)	114 (22.8)	AAP	9 (1.8)	3 (0.6)
87	INC	295 (61.33)	BJP	164 (34.1)	131 (27.23)	AAP	21 (4.37)	1 (0.21)
88	INC	348 (65.17)	BJP	173 (32.4)	175 (32.77)	AAP	11 (2.06)	2 (0.37)
89	INC	254 (56.57)	BJP	189 (42.09)	65 (14.48)	AAP	2 (0.45)	4 (0.89)
90	INC	295 (54.23)	BJP	232 (42.65)	63 (11.58)	AAP	16 (2.94)	1 (0.18)
91	INC	184 (69.96)	BJP	48 (18.25)	136 (51.71)	AAP	30 (11.41)	1 (0.38)
92	BJP	78 (55.71)	INC	48 (34.29)	30 (21.42)	AAP	10 (7.14)	4 (2.86)
93	INC	204 (59.13)	BJP	128 (37.1)	76 (22.03)	AAP	9 (2.61)	4 (1.16)
94	INC	391 (55.94)	BJP	297 (42.49)	94 (13.45)	AAP	7 (1)	4 (0.57)
95	INC	461 (48.32)	BJP	451 (47.27)	10 (1.05)	AAP	26 (2.73)	16 (1.68)
96	INC	281 (48.62)	BJP	278 (48.1)	3 (0.52)	AAP	16 (2.77)	3 (0.52)
97	INC	330 (54.1)	BJP	261 (42.79)	69 (11.31)	AAP	16 (2.62)	3 (0.49)
98	INC	313 (51.06)	BJP	293 (47.8)	20 (3.26)	AAP	4 (0.65)	3 (0.49)
99	INC	382 (51.48)	BJP	345 (46.5)	37 (4.98)	AAP	10 (1.35)	5 (0.67)
100	INC	445 (54.53)	BJP	345 (42.28)	100 (12.25)	AAP	22 (2.7)	4 (0.49)
101	BJP	412 (55.23)	INC	322 (43.16)	90 (12.07)	AAP	8 (1.07)	4 (0.54)
102	INC	459 (55.5)	BJP	346 (41.84)	113 (13.66)	AAP	16 (1.93)	6 (0.73)
103	BJP	349 (50.87)	INC	328 (47.81)	21 (3.06)	AAP	6 (0.87)	3 (0.44)
104	INC	625 (69.68)	BJP	252 (28.09)	373 (41.59)	AAP	13 (1.45)	7 (0.78)
105	BJP	105 (53.3)	INC	91 (46.19)	14 (7.11)	AAP	1 (0.51)	0 (0)

Contd....

## Socio-Economic Amenities - Rural

### Access to Education Facilities

Particulars	Number of Villages (% of Population)				
	Available	Not Available	If Not Available (Distance of Nearest Facility)		
			A	B	C
Govt. Primary School	151 (69)	167 (31)	161 (29)	2 (1)	0 (0)
Private Primary School	3 (3)	315 (97)	4 (1)	0 (0)	0 (0)
Govt. Middle School	82 (43)	236 (57)	220 (50)	7 (1)	0 (0)
Private Middle School	10 (7)	308 (93)	3 (1)	0 (0)	0 (0)
Govt. Secondary School	36 (22)	282 (78)	211 (66)	63 (10)	1 (0)
Private Secondary School	5 (5)	313 (95)	5 (1)	0 (0)	0 (0)
Govt. Senior Secondary School	32 (18)	286 (82)	194 (66)	84 (15)	4 (0)
Private Senior Secondary School	4 (1)	314 (99)	1 (0)	0 (0)	0 (0)
Govt. Arts and Science Degree College	0 (0)	318 (100)	59 (34)	64 (32)	50 (9)
Private Arts and Science Degree College	1 (0)	317 (100)	13 (2)	56 (11)	75 (12)
Govt. Engineering College	0 (0)	318 (100)	0 (0)	7 (9)	311 (91)
Private Engineering College	0 (0)	318 (100)	0 (0)	0 (0)	0 (0)
Govt. Medicine College	0 (0)	318 (100)	4 (5)	46 (30)	268 (64)
Private Medicine College	0 (0)	318 (100)	0 (0)	0 (0)	0 (0)
Govt. Management Institute	0 (0)	318 (100)	0 (0)	0 (0)	34 (5)
Private Management Institute	0 (0)	318 (100)	0 (0)	0 (0)	284 (95)
Govt. Polytechnic	0 (0)	318 (100)	0 (0)	7 (9)	311 (91)
Private Polytechnic	0 (0)	318 (100)	0 (0)	0 (0)	0 (0)
Govt. Vocational Training School/ITI	1 (0)	317 (100)	21 (8)	41 (12)	255 (80)
Private Vocational Training School/ITI	0 (0)	318 (100)	0 (0)	0 (0)	0 (0)
Govt. Non Formal Training Centre	0 (0)	318 (100)	55 (31)	69 (36)	170 (28)
Private Non Formal Training Centre	0 (0)	318 (100)	0 (0)	0 (0)	24 (5)
Govt. School For Disabled	0 (0)	318 (100)	0 (0)	0 (0)	318 (100)
Private School For Disabled	0 (0)	318 (100)	0 (0)	0 (0)	0 (0)
Government Others	0 (0)	318 (100)	0 (0)	0 (0)	318 (100)
Private Others	0 (0)	318 (100)	0 (0)	0 (0)	0 (0)

Note : Distance A : Less than 5 km; B : Between 5-10 km; C : 10+ km.; Source : Data Analysis is based on 2011 Census.



## DISCLAIMER

The Terms of Use and Disclaimer of Datanet India Private Limited (hereinafter referred to as "Datanet") for use of this analysis report of **Nagrota Assembly Constituency (Nagrota Vidhan Sabha) :-**

1. **Assembly Factbook™** is a Registered Trade Mark owned by Datanet.
2. All the maps are sketched and graphical representation only and have not been drawn to the scale and also not to represent the actual geographical area or boundary of the unit.
3. The data for the aforesaid analysis is based on authentic sources and has been culled from the various publications of Census, CSO and NSSO for district and block level data, various central and state government departments, Central & State Elections Commissions and the concerned Returning Officers' releases, Electoral Rolls, Election results and allied publications, internal assessment, surveys, estimates and analysis. Therefore, certain adjustment of data at micro level may have been done to arrive closer to the macro data.
4. Data have been provided on an "As Is" and "As AVAILABLE" basis
5. The colours shown in the maps or diagram and charts of a particular party, alliance or AC are indicative and do not represent them.
6. This publication which includes maps, sheets, graphs and data would be the property under copyright of Datanet only. The user may use these for its internal study, analysis and research purposes. It's public display, re-selling or any commercial uses by the user are not allowed.
7. Datanet has taken due care and caution in compilation and processing of data and allied information, but does not guarantee the accuracy, adequacy or completeness of any information/analysis and will be not responsible for any errors or omissions or for the results obtained from the use of such information/analysis.
8. All the contents for the publication have been culled from various authentic sources and Datanet reasonably believes such sources to be reliable, but does not make any representations, express or implied as to the accuracy or fitness of use of such information. The information or contents of the information/analysis do not constitute advice and should not be relied upon in making (or refraining from making) any decision. Any reliance placed upon the information provided by Datanet is the sole responsibility and strictly at the user's risk.
9. In no event will Datanet be liable for any damages (including, without limitation, damages for loss of business projects, or loss of profits) arising in contract, tort or otherwise from the use of or inability to use any of its contents, or from any action taken (or refrained from being taken) as a result of using the analysis or any of its contents. Datanet its directors, owners, editors, officials, employees, distributor and agents or any associate will not be liable for any errors in the information contained or any consequences arising from the use of the contents of the provided information/analysis.
10. If any provision of these terms and conditions is held invalid or illegal or unenforceable for any reason by any court of competent jurisdiction, such provision shall be severed and the remainder of provisions of the terms and conditions shall continue in full force and effect as if the Term of Use had been executed with the invalid, illegal or unenforceable provision eliminated.
11. If there are any discrepancies in the information provided, please bring it to attention of Datanet for suitable rectification measures.

**Buy Online This Complete Book At  
Datanet India eBooks Store**

[www.indiastatpublications.com](http://www.indiastatpublications.com)

or go directly at

[http://www.indiastatpublications.com/  
Assembly\\_factbook/Himachal Pradesh/Kangra/ Nagrota](http://www.indiastatpublications.com/Assembly_factbook/Himachal%20Pradesh/Kangra/Nagrota)

 **india**stat**elections**

ISBN : 978-93-5905-044-7



9 789359 050447