



Himachal Pradesh

Assembly Factbook™

Jawali Assembly Constituency



Key Electoral Data of Jawali
Assembly Constituency (Vidhan Sabha)

Himachal Pradesh
Assembly FactbookTM
Jawali Assembly Constituency



Jawali Vidhan Sabha

Editor & Director

Dr. R.K. Thukral

Research Editor

Dr. Shafeeq Rahman

Compiled, Researched and Published by Datanet India Pvt. Ltd.

D-100, 1st Floor,

Okhla Industrial Area, Phase-I,

New Delhi- 110020.

Ph.: 91-11- 43580781-84

Email : support@indiastatpublications.com

Website : www.indiastatelections.com

Online Book Store :

www.indiastatpublications.com

Report No. : AFB/HP-09-0125

ISBN : 978-93-5905-246-5

First Edition : January, 2018

Eighth Updated Edition : January, 2025

Price : Rs.11500/-

US\$ 310

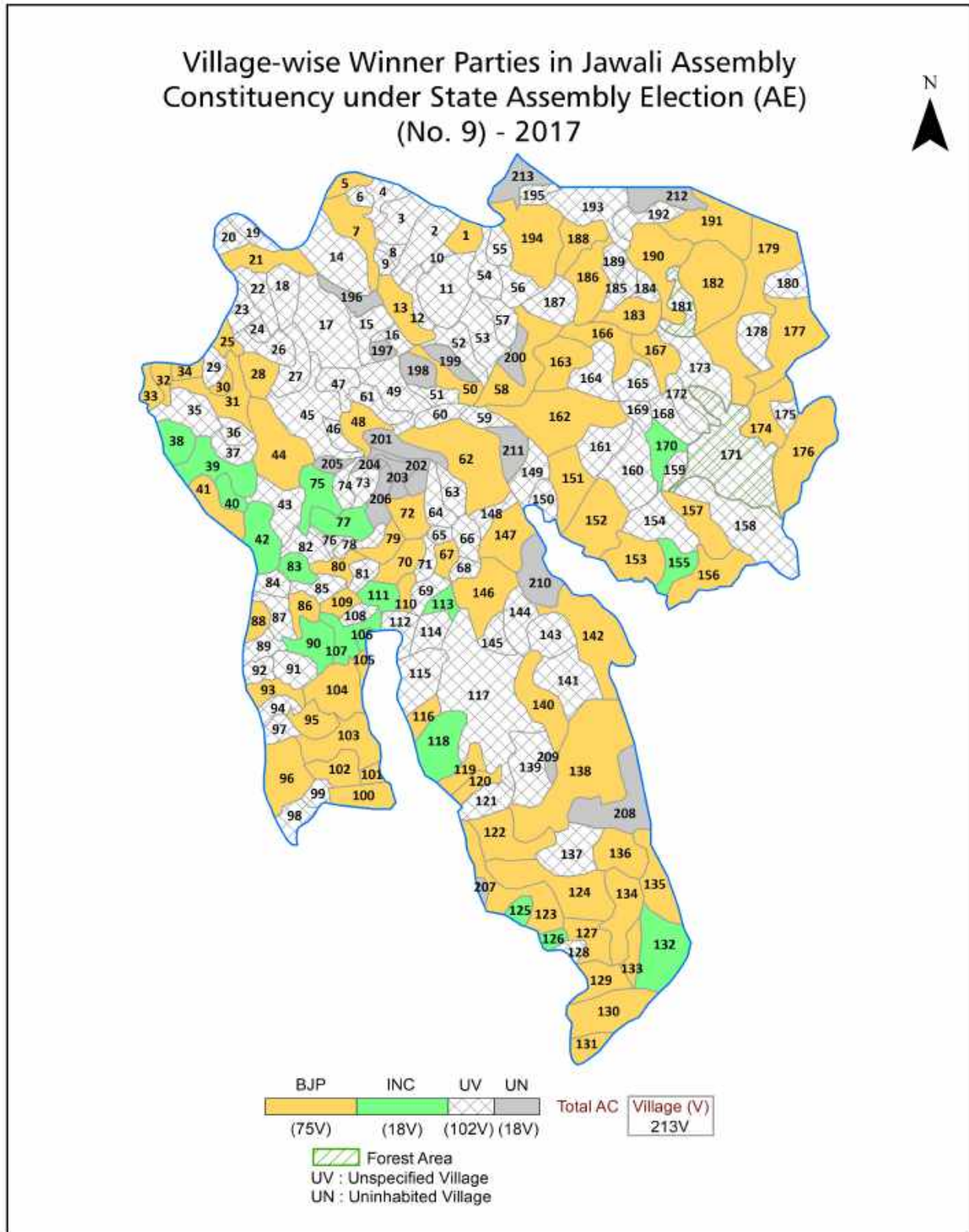
© **Datanet India Pvt. Ltd.**

All rights reserved. No part of this book may be reproduced, stored in a retrieval system or transmitted in any form or by any means, mechanical photocopying, photographing, scanning, recording or otherwise without the prior written permission of the publisher. Please refer to Disclaimer at page no. 150 for the use of this publication.

Printed in India

No.	Particulars	Page No.
	Introduction	
1	Assembly Constituency - (Vidhan Sabha) at a Glance Features of Assembly as per Delimitation Commission of India (2008)	1-2
	Location and Political Maps	
2	Location Map Boundaries of Assembly Constituency - (Vidhan Sabha) in District Boundaries of Assembly Constituency under Parliamentary Constituency - (Lok Sabha) Village-wise Winner Parties- 2024, 2022, 2019, 2017, 2014, 2012 and 2009	3-11
	Administrative Setup (2011)	
3	District Sub-district Towns Villages Inhabited Villages Uninhabited Villages Village Panchayat Intermediate Panchayat	12-22
	Demographics (2011)	
4	Population Households Rural/Urban Population Villages by Population Size Sex Ratio (Total & 0-6 Years) Religious Population Social Population Literacy Rate	23-24
	Electoral Features	
5	Important Dates of Last Elections Held Electors by Gender Service Electors Voters Voters Turnout Polling Stations & Average Number of Electors per Polling Station Electors by Age Group Present Elected Representatives	25-30
	Historical Summary Election Results	
6	Vote Share of Major Parties Winning Margin (Number & Percentage) Polarity of Parties Summary Result of Assembly Segment of Parliamentary Elections 2024, 2019, 2014, 2009, 2004 and 1999 Summary Result of Assembly Elections 2022, 2017, 2012, 2007, 2003, 1998, 1993, 1990, 1985, 1982, 1977, 1972 and 1967	31-52
	Polling Station Level Election Results	
7	Name and Number of Polling Station 2024, 2022, 2019, 2017, 2014, 2012 and 2009 Polling Station-wise Electors, Voters & Voters Turnout 2024, 2022, 2019, 2017, 2014, 2012 and 2009 Polling Station wise Elections Results 2024, 2022, 2019, 2017, 2014, 2012 and 2009	53-130
	Share of Assembly Constituency	
8	Share of Assembly Constituency - (Vidhan Sabha) in State, District and Parliamentary Constituency - (Lok Sabha)	131
	Socio-Economic Amenities (2011)	
9	Access to Administrative Units Agricultural, Manufacturing and Industrial Commodities Demographic Indicators Education Health & Manpower Drinking Water Supply Sanitation Entertainment and Receptions Infrastructure Power Food Allocation Distribution and Marketing of Agriculture Commodities Infrastructure Transport and Road Infrastructure Communication Banking and Financial Services Land Use Irrigation Source	133-147
10	Abbreviation & Sources	148-149
11	Disclaimer	150

Location & Political Map



Administrative Setup

List of Village Panchayat & Intermediate Panchayat (Block) Name - 2011

Village Name	Village Panchayat Name	Intermediate Panchayat Name
Amlala Khas (481)	Amlala	Nagrota Surian
Amni (135)	Khoti Banda	Nagrota Surian
Anuhi Khas (268)	Rajol	Nagrota Surian
Baded (218)	Kotla Ballah	Nagrota Surian
Badehla (65)	Har	Nagrota Surian
Badhin (114)	Ambal	Nagrota Surian
Bag (241)	Jangal	Nagrota Surian
Bagrur (83)	Lahrur	Nagrota Surian
Bagwal (32)	Bharmar	Fatehpur
Bahi (123)	Behi Pathiar	Nagrota Surian
Bajhera (474)	Jarot	Nagrota Surian
Bakan (260)	Behi Pathiar	Nagrota Surian
Balah (219)	Kotla Ballah	Nagrota Surian
Baldoa (478)	Ghar Ii	Nagrota Surian
Baliara (130)	Ambal	Nagrota Surian
Balwar (271)	Khoti Banda	Nagrota Surian
Ban Amlala (480)	Amlala	Nagrota Surian
Ban Tungli (468)	Katora	Nagrota Surian
Banara (8)	Jhonkaratial	Fatehpur
Baneru (78)	Nana	Nagrota Surian
Banoli Khas (106)	Banoli Khas	Fatehpur
Basa (108)	Manoh	Fatehpur
Basa (469)	Bassa	Nagrota Surian
Basantpur (61)	-	Nagrota Surian
Baskwara (37)	Maira	Fatehpur
Batt (11)	Kharota	Fatehpur
Batuhi (129)	Karao	Nagrota Surian
Beh (54)	Lahrur	Nagrota Surian
Bhaglahr (1)	Jhonkaratial	Fatehpur

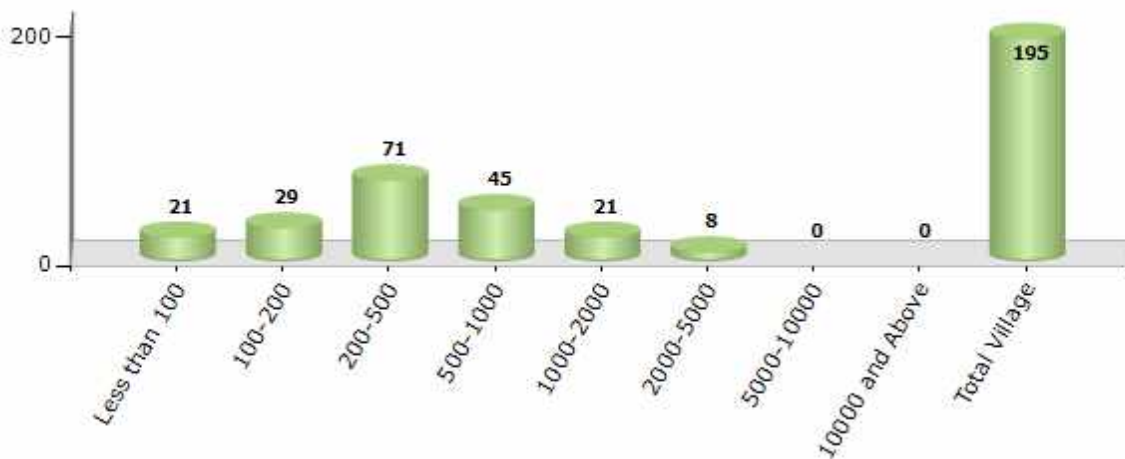
Contd....

Demographics

Number of Villages by Population Size - 2011

Less than 100	100-200	200-500	500-1000	1000-2000	2000-5000	5000-10000	10000 and Above	Total Village
21	29	71	45	21	8	0	0	195

Number of Villages by Population Size - 2011

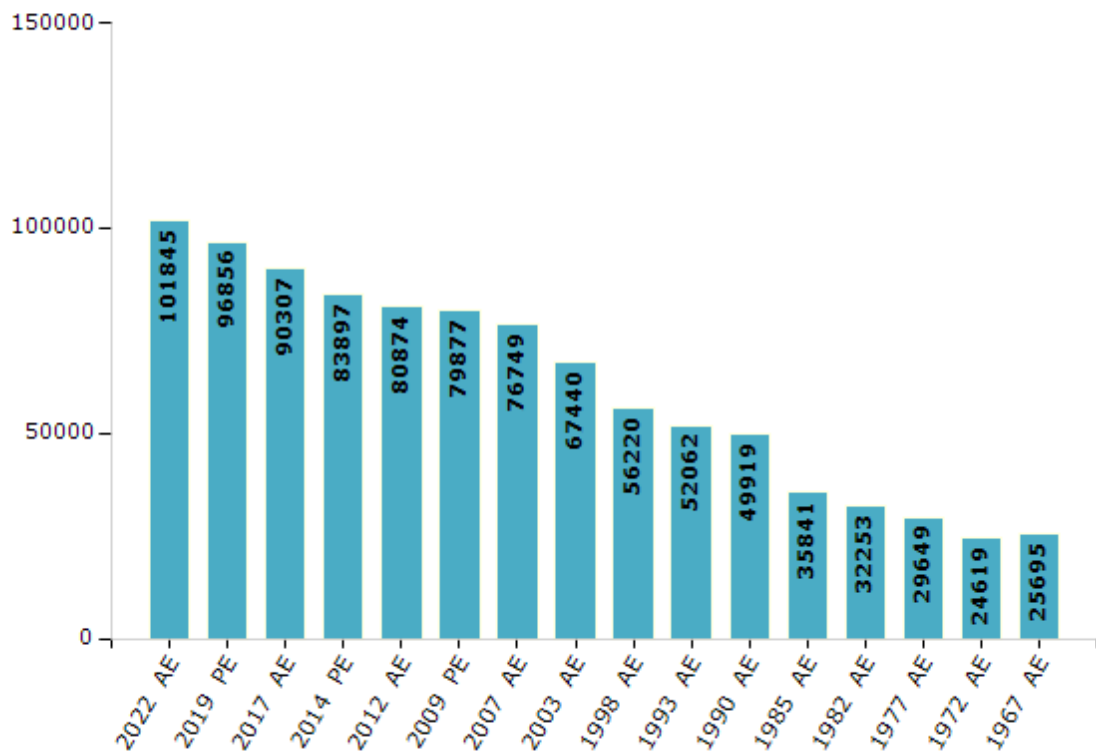


Electoral Features

Electors by Male & Female

Year	Male	Female	Others	Total	Year	Male	Female	Others	Total
2022 AE	52161	49684	0	101845	1998 AE	27542	28678	-	56220
2019 PE	49460	47396	0	96856	1993 AE	26051	26011	-	52062
2017 AE	46146	44161	0	90307	1990 AE	25376	24543	-	49919
2014 PE	43194	40703	0	83897	1985 AE	17993	17848	-	35841
2012 AE	41566	39308	0	80874	1982 AE	16105	16148	-	32253
2009 PE	40129	39748	-	79877	1977 AE	15525	14124	-	29649
2007 AE	39096	37653	-	76749	1972 AE	12602	12017	-	24619
2004 PE	-	-	-	-	1967 AE	-	-	-	25695
2003 AE	34305	33135	-	67440	1952 AE	-	-	-	-
1999 PE	-	-	-	-					

Number of Electors



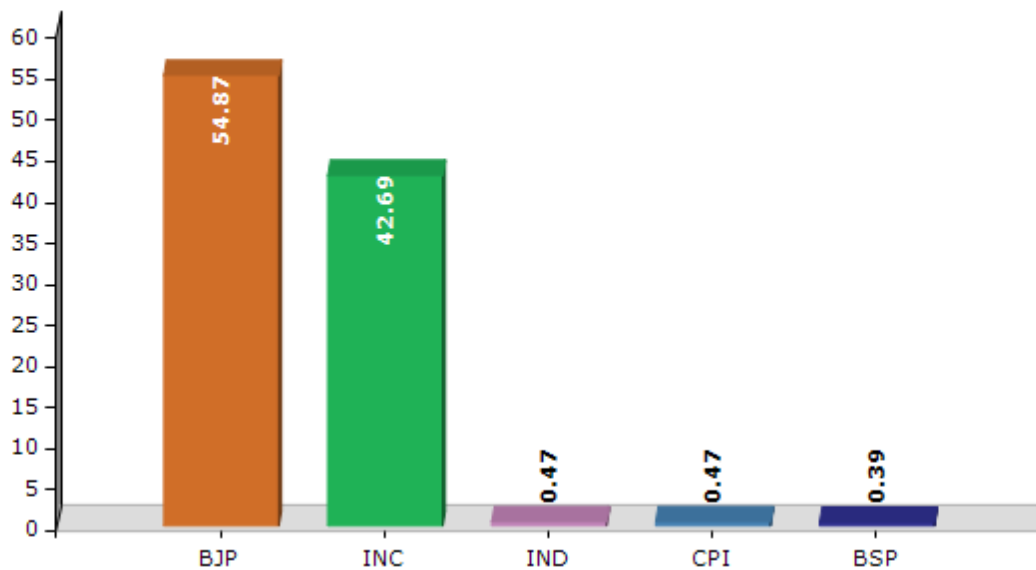
Note : AE : Assembly Election, PE : Assembly Segment of Parliamentary Election

Historical Summary Election Results

Summary Result of Assembly Election - 2017

Candidate Name	Party	Votes	Votes %
Arjun Singh	BJP	36999	54.87
Chander Kumar	INC	28786	42.69
Rakesh Kumar	IND	315	0.47
Rustam Singh	CPI	314	0.47
Manjana Devi	BSP	266	0.39
Harbans Lal Dhiman	NED	236	0.35
	NOTA	518	0.77

Votes Percentage of Top Parties - 2017



Polling Station Level Election Results

Number and Name of Polling Stations (PS) (2022)

Number of Polling Stations	Name of Polling Stations	Number of Polling Stations	Name of Polling Stations
1	Pathiar 1	22	Bharmar 1
2	Pathiar 2	23	Bharmar 2
3	Amni 1	24	Bharmar 3
4	Amni 2	25	Bharmar 4
5	Balah 1	26	Sidhpurghar 1
6	Valah 2	27	Sidhpurghar 2
7	Kotla	28	Jhaloon
8	Soldha	29	Bhalad
9	Dhar	30	Harian
10	Niyangal	31	Kuther 1
11	Trilokpur	32	Kuther 2
12	Rajol	33	Bagga 1
13	Thehru	34	Bagga 2
14	Mastgarh	35	Sirmani
15	Banoli	36	Sihuni
16	Harnota 1	37	Bhaunka
17	Harnota 2	38	Bhali 1
18	Harnota 3	39	Bhali 2
19	Dhasoli 1	40	Jol
20	Dhasoli 2	41	Bharnoli
21	Tihal	42	Padhar(Dol)

Contd....

Polling Station Level Election Results

Polling Station-wise Votes Secured by Overall Top Five Parties in Jawali Assembly in Assembly Election (AE) under Kangra Parliamentary Constituency in Himachal Pradesh (2022)

Number of Polling Station	Winner - Chander Kumar (INC)	Runner-up - Sanjay Guleria (BJP)	3rd - Arun Kumar (HIMJKP)	4th - Baldev Raj (AAP)	5th - Bir Singh (BSP)	NOTA	Other	Total Votes Secured
36	305	364	2	3	2	4	0	680
37	153	214	0	2	7	3	0	379
38	352	403	8	4	2	1	0	770
39	423	430	8	12	3	2	0	878
40	138	331	0	2	2	1	0	474
41	191	149	0	1	1	0	0	342
42	340	392	4	2	3	12	0	753
43	242	290	4	2	0	3	0	541
44	273	256	1	0	4	4	0	538
45	307	462	4	3	4	3	0	783
46	178	225	5	1	0	3	0	412
47	245	309	2	0	4	0	0	560
48	221	270	0	0	1	0	0	492
49	206	359	1	1	1	1	0	569
50	387	384	2	8	3	7	0	791
51	536	316	0	30	2	5	0	889
52	202	264	0	7	1	1	0	475
53	417	142	0	1	1	2	0	563
54	269	105	1	0	1	3	0	379
55	430	343	0	3	0	2	0	778
56	367	162	4	2	4	3	0	542
57	611	262	0	5	2	6	0	886
58	482	147	3	3	1	2	0	638
59	464	395	5	6	4	2	0	876
60	273	291	4	0	1	1	0	570
61	355	437	2	3	1	2	0	800
62	415	347	1	1	2	3	0	769
63	146	224	6	0	4	1	0	381
64	511	294	0	6	3	0	0	814
65	563	269	1	3	1	4	0	841
66	173	109	2	1	1	3	0	289
67	531	165	3	1	2	3	0	705
68	607	92	0	0	1	5	0	705
69	544	317	3	2	1	5	0	872
70	103	250	1	1	0	1	0	356

Contd....

Polling Station Level Election Results

Winner, Runner-up and 3rd Party Position & Winning Margin According to Polling Stations in Jawali Assembly in Assembly Election (AE) under Kangra Parliamentary Constituency in Himachal Pradesh (2022)

Polling Station Number	Winner Party	Winner Votes (%)	Runner-up Party	Runner-up Votes (%)	Winning Margin Votes (%)	Third Party	Third Party Votes (%)	Other Votes (%)
71	INC	216 (49.54)	BJP	213 (48.85)	3 (0.69)	AAP	2 (0.46)	5 (1.15)
72	BJP	267 (52.56)	INC	227 (44.69)	40 (7.87)	AAP	6 (1.18)	8 (1.57)
73	INC	531 (67.39)	BJP	238 (30.2)	293 (37.19)	AAP	3 (0.38)	16 (2.03)
74	INC	473 (58.4)	BJP	319 (39.38)	154 (19.02)	BSP	10 (1.23)	8 (0.99)
75	BJP	384 (49.23)	INC	383 (49.1)	1 (0.13)	BSP	8 (1.03)	5 (0.64)
76	INC	418 (57.81)	BJP	304 (42.05)	114 (15.76)	HIMJKP	1 (0.14)	0 (0)
77	INC	550 (63.22)	BJP	302 (34.71)	248 (28.51)	HIMJKP	8 (0.92)	10 (1.15)
78	INC	489 (66.8)	BJP	234 (31.97)	255 (34.83)	AAP	3 (0.41)	6 (0.82)
79	INC	585 (66.7)	BJP	283 (32.27)	302 (34.43)	HIMJKP	5 (0.57)	4 (0.46)
80	INC	580 (63.32)	BJP	317 (34.61)	263 (28.71)	BSP	7 (0.76)	12 (1.31)
81	INC	216 (61.02)	BJP	129 (36.44)	87 (24.58)	HIMJKP	4 (1.13)	5 (1.41)
82	INC	457 (71.07)	BJP	144 (22.4)	313 (48.67)	HIMJKP	33 (5.13)	9 (1.4)
83	INC	577 (88.91)	BJP	62 (9.55)	515 (79.36)	BSP	5 (0.77)	5 (0.77)
84	INC	342 (65.77)	BJP	169 (32.5)	173 (33.27)	HIMJKP	4 (0.77)	5 (0.96)
85	INC	352 (58.86)	BJP	239 (39.97)	113 (18.89)	HIMJKP	5 (0.84)	2 (0.33)
86	INC	360 (67.04)	BJP	165 (30.73)	195 (36.31)	HIMJKP	3 (0.56)	9 (1.68)
87	BJP	304 (60.2)	INC	197 (39.01)	107 (21.19)	HIMJKP	2 (0.4)	2 (0.4)
88	BJP	237 (56.56)	INC	173 (41.29)	64 (15.27)	HIMJKP	3 (0.72)	6 (1.43)
89	BJP	227 (49.89)	INC	218 (47.91)	9 (1.98)	BSP	3 (0.66)	7 (1.54)
90	INC	364 (52.53)	BJP	324 (46.75)	40 (5.78)	HIMJKP	2 (0.29)	3 (0.43)
91	BJP	505 (61.21)	INC	318 (38.55)	187 (22.66)	HIMJKP	1 (0.12)	1 (0.12)
92	INC	367 (49.66)	BJP	349 (47.23)	18 (2.43)	HIMJKP	7 (0.95)	16 (2.17)
93	INC	217 (53.32)	BJP	187 (45.95)	30 (7.37)	HIMJKP	1 (0.25)	2 (0.49)
94	INC	300 (60.12)	BJP	189 (37.88)	111 (22.24)	HIMJKP	4 (0.8)	6 (1.2)
95	BJP	305 (62.63)	INC	176 (36.14)	129 (26.49)	HIMJKP	4 (0.82)	2 (0.41)
96	INC	459 (57.88)	BJP	319 (40.23)	140 (17.65)	AAP	3 (0.38)	12 (1.51)
97	INC	438 (66.57)	BJP	212 (32.22)	226 (34.35)	BSP	3 (0.46)	5 (0.76)
98	BJP	346 (60.49)	INC	222 (38.81)	124 (21.68)	BSP	2 (0.35)	2 (0.35)
99	BJP	356 (53.53)	INC	306 (46.02)	50 (7.51)	HIMJKP	1 (0.15)	2 (0.3)
100	BJP	409 (63.61)	INC	232 (36.08)	177 (27.53)	HIMJKP	1 (0.16)	1 (0.16)
101	BJP	379 (55.98)	INC	290 (42.84)	89 (13.14)	HIMJKP	3 (0.44)	5 (0.74)
102	BJP	297 (64.43)	INC	160 (34.71)	137 (29.72)	HIMJKP	1 (0.22)	3 (0.65)
103	INC	368 (63.23)	BJP	201 (34.54)	167 (28.69)	AAP	10 (1.72)	3 (0.52)
104	BJP	378 (55.1)	INC	293 (42.71)	85 (12.39)	HIMJKP	6 (0.87)	9 (1.31)
105	BJP	230 (64.97)	INC	123 (34.75)	107 (30.22)	HIMJKP	0 (0)	1 (0.28)

Contd....

Socio-Economic Amenities - Rural

Access to Education Facilities

Particulars	Number of Villages (% of Population)				
	Available	Not Available	If Not Available (Distance of Nearest Facility)		
			A	B	C
Govt. Primary School	134 (85)	61 (15)	56 (13)	0 (0)	0 (0)
Private Primary School	15 (21)	180 (79)	2 (1)	0 (0)	0 (0)
Govt. Middle School	71 (62)	124 (38)	110 (33)	5 (1)	0 (0)
Private Middle School	13 (15)	182 (85)	4 (1)	0 (0)	0 (0)
Govt. Secondary School	28 (32)	167 (68)	132 (57)	24 (6)	1 (0)
Private Secondary School	11 (14)	184 (86)	2 (0)	2 (1)	0 (0)
Govt. Senior Secondary School	19 (28)	176 (72)	126 (58)	47 (12)	1 (0)
Private Senior Secondary School	5 (8)	190 (92)	0 (0)	0 (0)	0 (0)
Govt. Arts and Science Degree College	1 (1)	194 (99)	11 (6)	27 (19)	106 (53)
Private Arts and Science Degree College	1 (1)	194 (99)	19 (12)	12 (3)	18 (7)
Govt. Engineering College	0 (0)	195 (100)	0 (0)	0 (0)	34 (22)
Private Engineering College	0 (0)	195 (100)	0 (0)	10 (4)	151 (73)
Govt. Medicine College	0 (0)	195 (100)	0 (0)	0 (0)	195 (100)
Private Medicine College	0 (0)	195 (100)	0 (0)	0 (0)	0 (0)
Govt. Management Institute	0 (0)	195 (100)	0 (0)	1 (0)	3 (1)
Private Management Institute	1 (3)	194 (97)	0 (0)	10 (4)	180 (92)
Govt. Polytechnic	0 (0)	195 (100)	0 (0)	0 (0)	87 (43)
Private Polytechnic	0 (0)	195 (100)	0 (0)	0 (0)	108 (57)
Govt. Vocational Training School/ITI	0 (0)	195 (100)	0 (0)	9 (4)	129 (66)
Private Vocational Training School/ITI	0 (0)	195 (100)	0 (0)	8 (6)	49 (24)
Govt. Non Formal Training Centre	0 (0)	195 (100)	0 (0)	0 (0)	68 (27)
Private Non Formal Training Centre	0 (0)	195 (100)	2 (0)	19 (14)	106 (59)
Govt. School For Disabled	0 (0)	195 (100)	0 (0)	0 (0)	195 (100)
Private School For Disabled	0 (0)	195 (100)	0 (0)	0 (0)	0 (0)
Government Others	0 (0)	195 (100)	0 (0)	0 (0)	195 (100)
Private Others	0 (0)	195 (100)	0 (0)	0 (0)	0 (0)

Note : Distance A : Less than 5 km; B : Between 5-10 km; C : 10+ km.; Source : Data Analysis is based on 2011 Census.

DISCLAIMER

The Terms of Use and Disclaimer of Datanet India Private Limited (hereinafter referred to as "Datanet") for use of this analysis report of **Jawali Assembly Constituency (Jawali Vidhan Sabha)** :-

1. **Assembly Factbook™** is a Registered Trade Mark owned by Datanet.
2. All the maps are sketched and graphical representation only and have not been drawn to the scale and also not to represent the actual geographical area or boundary of the unit.
3. The data for the aforesaid analysis is based on authentic sources and has been culled from the various publications of Census, CSO and NSSO for district and block level data, various central and state government departments, Central & State Elections Commissions and the concerned Returning Officers' releases, Electoral Rolls, Election results and allied publications, internal assessment, surveys, estimates and analysis. Therefore, certain adjustment of data at micro level may have been done to arrive closer to the macro data.
4. Data have been provided on an "As Is" and "As AVAILABLE" basis
5. The colours shown in the maps or diagram and charts of a particular party, alliance or AC are indicative and do not represent them.
6. This publication which includes maps, sheets, graphs and data would be the property under copyright of Datanet only. The user may use these for its internal study, analysis and research purposes. It's public display, re-selling or any commercial uses by the user are not allowed.
7. Datanet has taken due care and caution in compilation and processing of data and allied information, but does not guarantee the accuracy, adequacy or completeness of any information/analysis and will be not responsible for any errors or omissions or for the results obtained from the use of such information/analysis.
8. All the contents for the publication have been culled from various authentic sources and Datanet reasonably believes such sources to be reliable, but does not make any representations, express or implied as to the accuracy or fitness of use of such information. The information or contents of the information/analysis do not constitute advice and should not be relied upon in making (or refraining from making) any decision. Any reliance placed upon the information provided by Datanet is the sole responsibility and strictly at the user's risk.
9. In no event will Datanet be liable for any damages (including, without limitation, damages for loss of business projects, or loss of profits) arising in contract, tort or otherwise from the use of or inability to use any of its contents, or from any action taken (or refrained from being taken) as a result of using the analysis or any of its contents. Datanet its directors, owners, editors, officials, employees, distributor and agents or any associate will not be liable for any errors in the information contained or any consequences arising from the use of the contents of the provided information/analysis.
10. If any provision of these terms and conditions is held invalid or illegal or unenforceable for any reason by any court of competent jurisdiction, such provision shall be severed and the remainder of provisions of the terms and conditions shall continue in full force and effect as if the Term of Use had been executed with the invalid, illegal or unenforceable provision eliminated.
11. If there are any discrepancies in the information provided, please bring it to attention of Datanet for suitable rectification measures.

Buy Online This Complete Book At
Datanet India eBooks Store

www.indiastatpublications.com

or go directly at

[http://www.indiastatpublications.com/
Assembly_factbook/Himachal Pradesh/Kangra/ Jawali](http://www.indiastatpublications.com/Assembly_factbook/Himachal%20Pradesh/Kangra/Jawali)

 **indiastat**elections

ISBN : 978-93-5905-246-5



9 789359 052465