



Himachal Pradesh

Assembly Factbook™

Indora Assembly Constituency



Key Electoral Data of Indora
Assembly Constituency (Vidhan Sabha)

Himachal Pradesh
Assembly FactbookTM
Indora Assembly Constituency



Indora Vidhan Sabha

Editor & Director

Dr. R.K. Thukral

Research Editor

Dr. Shafeeq Rahman

Compiled, Researched and Published by Datanet India Pvt. Ltd.

D-100, 1st Floor,

Okhla Industrial Area, Phase-I,

New Delhi- 110020.

Ph.: 91-11- 43580781-84

Email : support@indiastatpublications.com

Website : www.indiastatelections.com

Online Book Store :

www.indiastatpublications.com

Report No. : AFB/HP-07-0125

ISBN : 978-93-5822-683-6

First Edition : January, 2018

Eighth Updated Edition : January, 2025

Price : Rs.11500/-

US\$ 310

© **Datanet India Pvt. Ltd.**

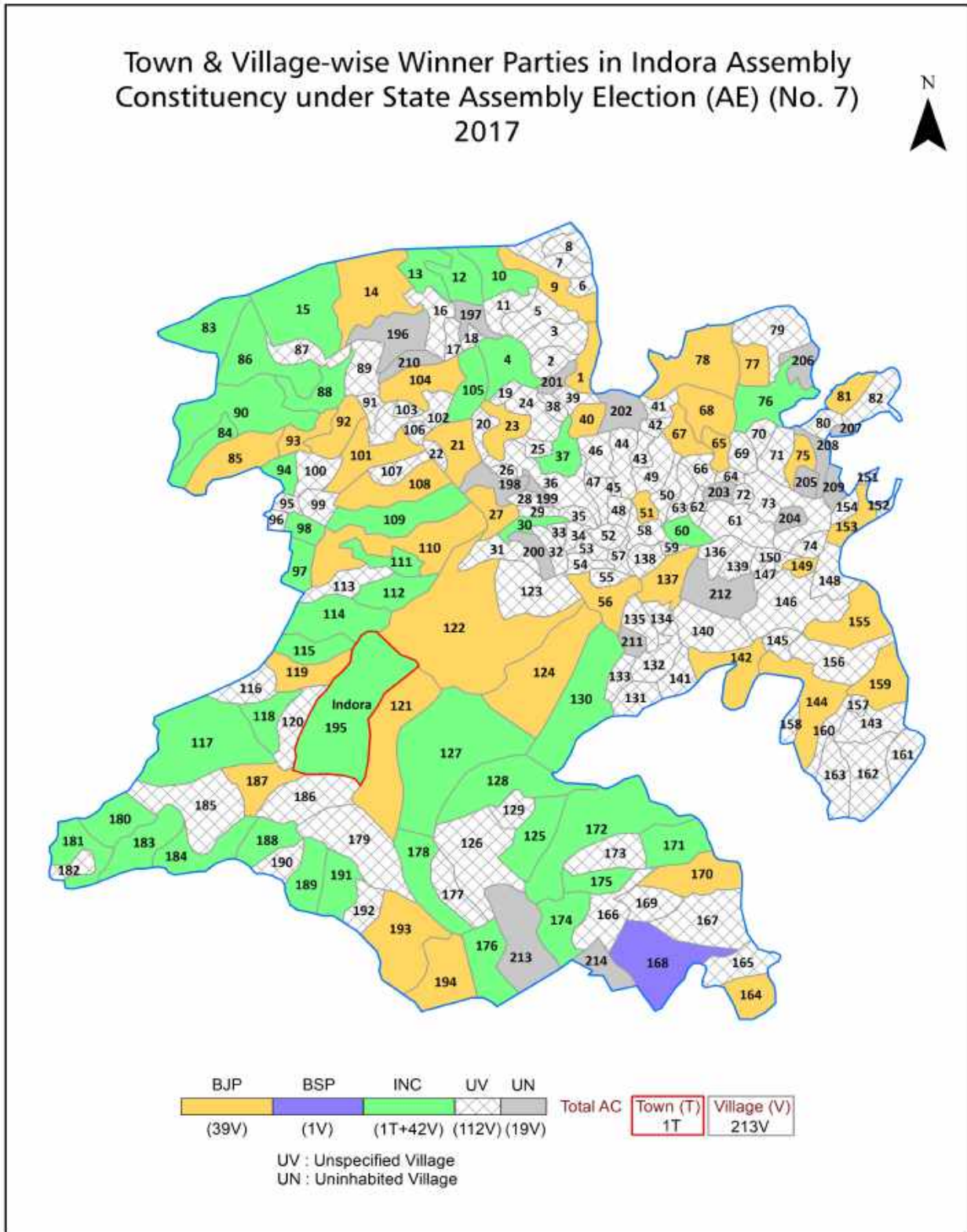
All rights reserved. No part of this book may be reproduced, stored in a retrieval system or transmitted in any form or by any means, mechanical photocopying, photographing, scanning, recording or otherwise without the prior written permission of the publisher. Please refer to Disclaimer at page no. 130 for the use of this publication.

Printed in India

Contents

No.	Particulars	Page No.
	Introduction	
1	Assembly Constituency - (Vidhan Sabha) at a Glance Features of Assembly as per Delimitation Commission of India (2008)	1-2
	Location and Political Maps	
2	Location Map Boundaries of Assembly Constituency - (Vidhan Sabha) in District Boundaries of Assembly Constituency under Parliamentary Constituency - (Lok Sabha) Town & Village-wise Winner Parties- 2024, 2022, 2019, 2017, 2014, 2012 and 2009	3-11
	Administrative Setup (2011)	
3	District Sub-district Towns Villages Inhabited Villages Uninhabited Villages Village Panchayat Intermediate Panchayat	12-22
	Demographics (2011)	
4	Population Households Rural/Urban Population Towns and Villages by Population Size Sex Ratio (Total & 0-6 Years) Religious Population Social Population Literacy Rate	23-24
	Electoral Features	
5	Important Dates of Last Elections Held Electors by Gender Service Electors Voters Voters Turnout Polling Stations & Average Number of Electors per Polling Station Electors by Age Group Present Elected Representatives	25-30
	Historical Summary Election Results	
6	Vote Share of Major Parties Winning Margin (Number & Percentage) Polarity of Parties Summary Result of Assembly Segment of Parliamentary Elections 2024, 2019, 2014 and 2009 Summary Result of Assembly Elections 2022, 2017 and 2012	31-40
	Polling Station Level Election Results	
7	Name and Number of Polling Station 2024, 2022, 2019, 2017, 2014, 2012 and 2009 Polling Station-wise Electors, Voters & Voters Turnout 2024, 2022, 2019, 2017, 2014, 2012 and 2009 Polling Station wise Elections Results 2024, 2022, 2019, 2017, 2014, 2012 and 2009	41-110
	Share of Assembly Constituency	
8	Share of Assembly Constituency - (Vidhan Sabha) in State, District and Parliamentary Constituency - (Lok Sabha)	111
	Socio-Economic Amenities (2011)	
9	Access to Administrative Units Agricultural, Manufacturing and Industrial Commodities Demographic Indicators Education Health & Manpower Drinking Water Supply Sanitation Entertainment and Recreations Infrastructure Power Food Allocation Distribution and Marketing of Agriculture Commodities Infrastructure Transport and Road Infrastructure Communication Banking and Financial Services Land Use Irrigation Source	113-127
10	Abbreviation & Sources	128-129
11	Disclaimer	130

Location & Political Map



Administrative Setup

List of Village Panchayat & Intermediate Panchayat (Block) Name - 2011

Village Name	Village Panchayat Name	Intermediate Panchayat Name
Badala (69)	Bhadpur	Fatehpur
Badial (463)	Tappa	Indora
Badukhar (71)	Bhadpur	Fatehpur
Bakrarwan (59)	Bakrarwan	Indora
Bali (84)	Kangrari	Indora
Balir Lodhwan (7)	Baleer	Indora
Balir Malot (11)	Baleer	Indora
Balkhor (21)	Dah Kuhlara	Indora
Ban -Attarian (28)	Seikhpura	Indora
Ban Indorian (43)	Kathgarh	Indora
Banyana (422)	Dagla	Indora
Bari (24)	Kangrari	Indora
Bari Khad (19)	Lodhwan	Indora
Barota (61)	Paral	Indora
Basa Gudiyalan (399)	Bhalakh	Indora
Basa Jhikla (439)	Madholi	Indora
Basa Uparla (436)	Madholi	Indora
Basantpur (57)	Basantpur	Indora
Bedal Pur (465)	Madholi	Indora
Bela (80)	Surdwan	Indora
Bela Indora (55)	Basantpur	Indora
Beli Mahanta (1)	Belimahanta	Indora
Bhadroya (1)	Gagwal	Indora
Bhadruth (400)	Bhalakh	Indora
Bhagnal (9)	Baleer	Indora
Bhalakh (412)	Bhalakh	Indora
Bhanori (420)	Atara	Indora
Bhapoo (32)	Bhapoo	Indora
Bharlar (451)	Chaloh	Indora

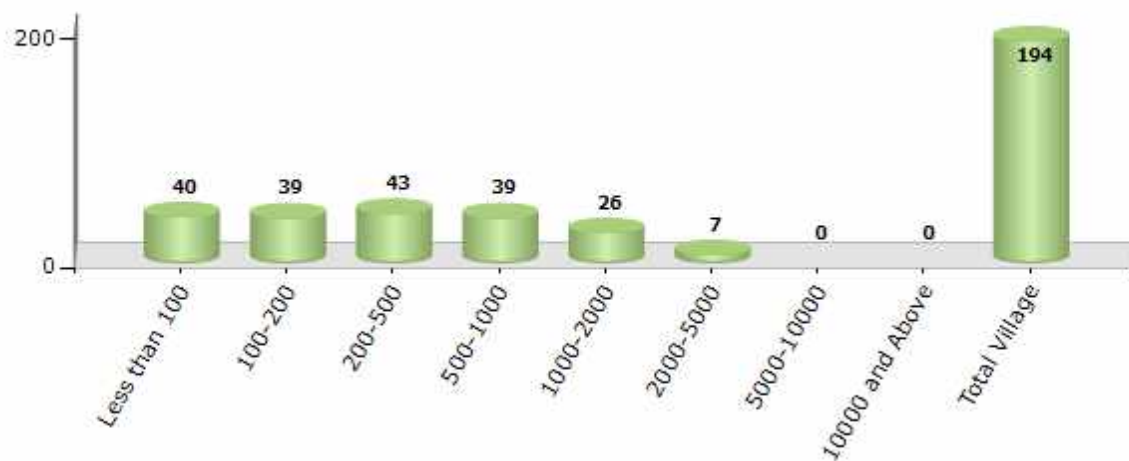
Contd....

Demographics

Number of Villages by Population Size - 2011

Less than 100	100-200	200-500	500-1000	1000-2000	2000-5000	5000-10000	10000 and Above	Total Village
40	39	43	39	26	7	0	0	194

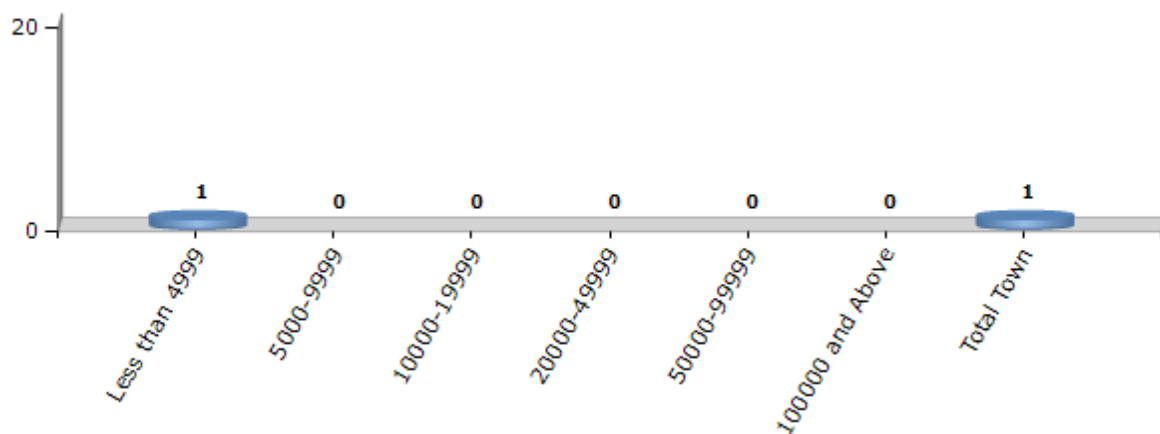
Number of Villages by Population Size - 2011



Number of Towns by Population Size - 2011

Less than 4999	5000-9999	10000-19999	20000-49999	50000-99999	100000 and Above	Total Town
1	0	0	0	0	0	1

Number of Towns by Population Size - 2011

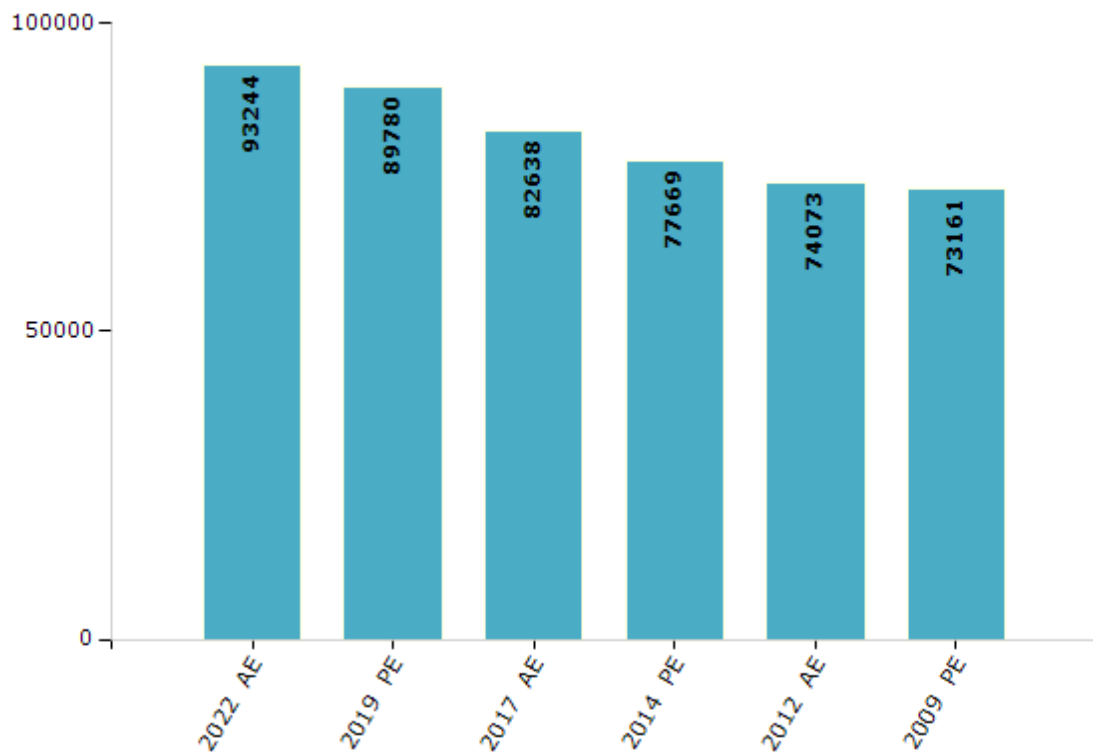


Electoral Features

Electors by Male & Female

Year	Male	Female	Others	Total	Year	Male	Female	Others	Total
2022 AE	48742	44501	1	93244	1998 AE	-	-	-	-
2019 PE	46974	42804	2	89780	1993 AE	-	-	-	-
2017 AE	43140	39498	0	82638	1990 AE	-	-	-	-
2014 PE	40900	36769	0	77669	1985 AE	-	-	-	-
2012 AE	39066	35007	0	74073	1982 AE	-	-	-	-
2009 PE	37831	35330	-	73161	1977 AE	-	-	-	-
2007 AE	-	-	-	-	1972 AE	-	-	-	-
2004 PE	-	-	-	-	1967 AE	-	-	-	-
2003 AE	-	-	-	-	1952 AE	-	-	-	-
1999 PE	-	-	-	-					

Number of Electors



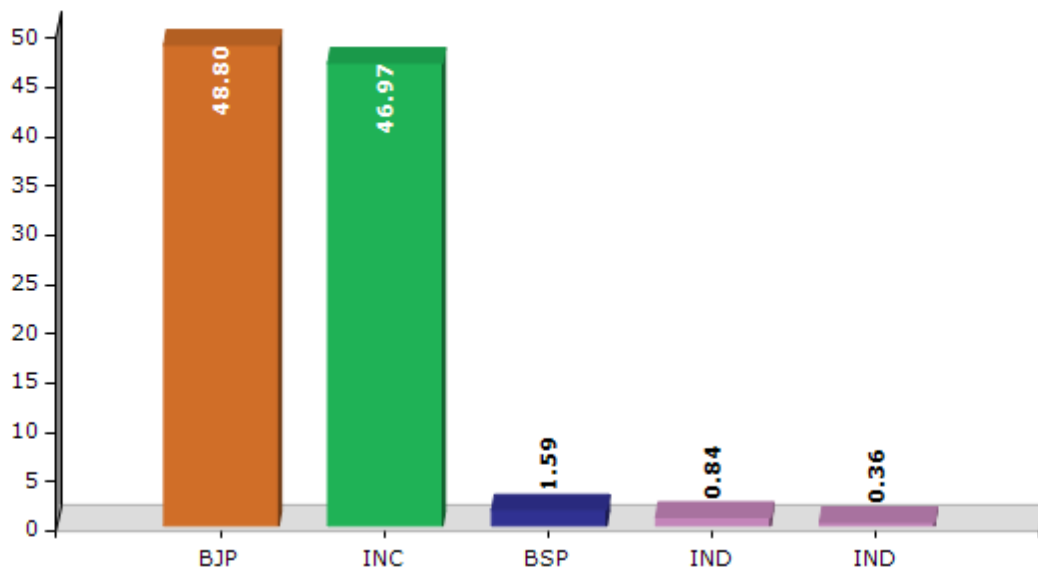
Note : AE : Assembly Election, PE : Assembly Segment of Parliamentary Election

Historical Summary Election Results

Summary Result of Assembly Election - 2017

Candidate Name	Party	Votes	Votes %
Reeta Devi	BJP	29213	48.8
Kamal Kishore	INC	28118	46.97
Sushil Kumar	BSP	952	1.59
Laxman Dass	IND	502	0.84
Balwant Singh	IND	217	0.36
Tilak Raj	IND	188	0.31
	NOTA	668	1.12

Votes Percentage of Top Parties - 2017



Polling Station Level Election Results

Number and Name of Polling Stations (PS) (2022)

Number of Polling Stations	Name of Polling Stations	Number of Polling Stations	Name of Polling Stations
1	Beli Mehnata	22	Surajpur Jhikla 2
2	Dhangupeer 1	23	Mohtali 1
3	Dhangupeer 2	24	Mohtali Kharar
4	Damtal 1	25	Mohtali 2
5	Damtal 2	26	Mohtali 3
6	Damtal 3	27	Majra
7	Sirat	28	Chhanni
8	Bhadroya	29	Kandrori 1
9	Thapkaur	30	Kandrori 2
10	Gagwal	31	Kandrori 3
11	Lodhwan 1	32	Kandrori 4
12	Lodhwan 2	33	Ban Atahharian
13	Lodhwan 3	34	Bhapu 1
14	Janera	35	Bhapu 2
15	Dainkwan	36	Bhapoo 3
16	Dainkwan Khas	37	Jhangrara
17	Samun	38	Haler
18	Baleer	39	Rajakhasa
19	Malot	40	Dah
20	Surajpur Uperla	41	Kulara
21	Surajpur Jhikla 1	42	Ghoran

Contd....

Polling Station Level Election Results

Polling Station-wise Votes Secured by Overall Top Five Parties in Indora Assembly in Assembly Election (AE) under Kangra Parliamentary Constituency in Himachal Pradesh (2022)

Number of Polling Station	Winner - Malender Rajan (INC)	Runner-up - Reeta Devi (BJP)	3rd - Manohar Lal (IND)	4th - Jagdish Singh (AAP)	5th - Nirmal Parshad (IND)	NOTA	Other	Total Votes Secured
36	231	99	29	11	16	4	1	391
37	144	59	161	12	4	1	2	383
38	131	181	96	6	23	2	1	440
39	295	464	89	5	12	5	2	872
40	258	259	21	25	143	4	3	713
41	174	383	49	7	147	2	2	764
42	143	243	117	4	42	4	4	557
43	122	153	2	7	2	1	0	287
44	149	230	34	9	8	1	0	431
45	146	137	9	5	4	0	1	302
46	277	334	70	5	3	4	0	693
47	156	141	6	6	1	1	1	312
48	274	372	18	23	6	1	1	695
49	230	373	10	13	4	2	5	637
50	246	182	50	4	2	1	1	486
51	141	266	8	8	1	3	3	430
52	230	300	38	24	2	1	9	604
53	170	229	19	2	3	0	2	425
54	48	148	14	0	0	0	2	212
55	349	377	36	5	2	5	8	782
56	213	226	74	6	0	2	2	523
57	404	223	107	26	13	6	5	784
58	330	295	134	36	5	5	2	807
59	375	240	132	44	12	4	2	809
60	261	281	67	19	4	6	1	639
61	307	367	35	135	2	2	6	854
62	87	227	43	15	3	2	1	378
63	128	154	121	135	4	3	4	549
64	101	203	17	1	0	2	1	325
65	222	502	25	13	2	7	3	774
66	170	368	98	4	1	7	6	654
67	166	370	37	69	8	3	4	657
68	164	246	12	8	2	3	0	435
69	205	269	10	2	1	0	0	487
70	205	328	16	1	0	0	0	550

Contd....

Polling Station Level Election Results

Winner, Runner-up and 3rd Party Position & Winning Margin According to Polling Stations in Indora Assembly in Assembly Election (AE) under Kangra Parliamentary Constituency in Himachal Pradesh (2022)

Polling Station Number	Winner Party	Winner Votes (%)	Runner-up Party	Runner-up Votes (%)	Winning Margin Votes (%)	Third Party	Third Party Votes (%)	Other Votes (%)
71	BJP	356 (49.24)	INC	342 (47.3)	14 (1.94)	IND (ML)	17 (2.35)	8 (1.11)
72	BJP	238 (58.77)	INC	137 (33.83)	101 (24.94)	IND (ML)	9 (2.22)	21 (5.19)
73	INC	187 (45.17)	BJP	176 (42.51)	11 (2.66)	IND (ML)	32 (7.73)	19 (4.59)
74	BJP	332 (45.86)	INC	319 (44.06)	13 (1.8)	IND (ML)	50 (6.91)	23 (3.18)
75	BJP	291 (43.24)	INC	240 (35.66)	51 (7.58)	IND (NP)	86 (12.78)	56 (8.32)
76	INC	427 (63.35)	BJP	172 (25.52)	255 (37.83)	IND (NP)	24 (3.56)	51 (7.57)
77	INC	347 (62.75)	BJP	183 (33.09)	164 (29.66)	IND (NP)	9 (1.63)	14 (2.53)
78	INC	287 (49.31)	BJP	219 (37.63)	68 (11.68)	IND (ML)	32 (5.5)	44 (7.56)
79	INC	439 (65.04)	BJP	190 (28.15)	249 (36.89)	IND (ML)	21 (3.11)	25 (3.7)
80	INC	229 (47.22)	BJP	218 (44.95)	11 (2.27)	IND (ML)	23 (4.74)	15 (3.09)
81	INC	435 (58.86)	BJP	248 (33.56)	187 (25.3)	IND (ML)	24 (3.25)	32 (4.33)
82	INC	381 (59.72)	BJP	202 (31.66)	179 (28.06)	IND (ML)	36 (5.64)	19 (2.98)
83	INC	141 (40.4)	BJP	103 (29.51)	38 (10.89)	AAP	41 (11.75)	64 (18.34)
84	INC	204 (42.77)	BJP	204 (42.77)	0 (0)	AAP	51 (10.69)	18 (3.77)
85	INC	149 (63.4)	BJP	71 (30.21)	78 (33.19)	AAP	6 (2.55)	9 (3.83)
86	BJP	248 (54.15)	INC	180 (39.3)	68 (14.85)	IND (ML)	18 (3.93)	12 (2.62)
87	BJP	286 (48.64)	INC	263 (44.73)	23 (3.91)	IND (ML)	16 (2.72)	23 (3.91)
88	INC	253 (48.84)	BJP	222 (42.86)	31 (5.98)	AAP	20 (3.86)	23 (4.44)
89	BJP	473 (56.44)	INC	301 (35.92)	172 (20.52)	HSP	33 (3.94)	31 (3.7)
90	BJP	191 (62.01)	INC	108 (35.06)	83 (26.95)	HSP	7 (2.27)	2 (0.65)
91	INC	522 (64.13)	BJP	244 (29.98)	278 (34.15)	AAP	26 (3.19)	22 (2.7)
92	INC	377 (62.83)	BJP	198 (33)	179 (29.83)	IND (ML)	19 (3.17)	6 (1)
93	INC	407 (63.69)	BJP	202 (31.61)	205 (32.08)	IND (ML)	19 (2.97)	11 (1.72)
94	INC	279 (72.09)	BJP	91 (23.51)	188 (48.58)	AAP	10 (2.58)	7 (1.81)
95	INC	268 (52.34)	BJP	183 (35.74)	85 (16.6)	IND (ML)	32 (6.25)	29 (5.66)
96	BJP	271 (49.09)	INC	257 (46.56)	14 (2.53)	IND (ML)	11 (1.99)	13 (2.36)
97	INC	237 (44.89)	BJP	225 (42.61)	12 (2.28)	IND (ML)	46 (8.71)	20 (3.79)
98	INC	248 (52.65)	BJP	189 (40.13)	59 (12.52)	IND (ML)	25 (5.31)	9 (1.91)
99	INC	268 (56.07)	BJP	192 (40.17)	76 (15.9)	IND (ML)	8 (1.67)	10 (2.09)
100	INC	428 (60.97)	BJP	235 (33.48)	193 (27.49)	IND (ML)	23 (3.28)	16 (2.28)
101	INC	170 (69.67)	BJP	70 (28.69)	100 (40.98)	BSP	2 (0.82)	2 (0.82)
102	INC	135 (36.19)	BJP	115 (30.83)	20 (5.36)	IND (ML)	101 (27.08)	22 (5.9)
103	INC	111 (52.11)	BJP	86 (40.38)	25 (11.73)	IND (ML)	6 (2.82)	10 (4.69)
104	INC	95 (50.26)	BJP	71 (37.57)	24 (12.69)	IND (ML)	14 (7.41)	9 (4.76)
105	INC	472 (56.39)	BJP	259 (30.94)	213 (25.45)	IND (ML)	55 (6.57)	51 (6.09)

Contd....

Socio-Economic Amenities - Rural

Access to Education Facilities

Particulars	Number of Villages (% of Population)				
	Available	Not Available	If Not Available (Distance of Nearest Facility)		
			A	B	C
Govt. Primary School	115 (87)	79 (13)	70 (9)	1 (0)	0 (0)
Private Primary School	23 (24)	171 (76)	3 (0)	0 (0)	0 (0)
Govt. Middle School	61 (59)	133 (41)	111 (35)	13 (2)	0 (0)
Private Middle School	19 (17)	175 (83)	2 (0)	1 (0)	0 (0)
Govt. Secondary School	35 (36)	159 (64)	118 (47)	34 (12)	0 (0)
Private Secondary School	6 (10)	188 (90)	3 (0)	1 (0)	0 (0)
Govt. Senior Secondary School	18 (24)	176 (76)	86 (46)	74 (27)	9 (1)
Private Senior Secondary School	5 (3)	189 (97)	3 (0)	1 (0)	0 (0)
Govt. Arts and Science Degree College	0 (0)	194 (100)	10 (10)	44 (36)	104 (37)
Private Arts and Science Degree College	2 (1)	192 (99)	12 (3)	17 (7)	5 (5)
Govt. Engineering College	0 (0)	194 (100)	0 (0)	0 (0)	0 (0)
Private Engineering College	1 (1)	193 (99)	7 (5)	11 (16)	175 (79)
Govt. Medicine College	0 (0)	194 (100)	0 (0)	0 (0)	190 (96)
Private Medicine College	0 (0)	194 (100)	0 (0)	0 (0)	4 (4)
Govt. Management Institute	0 (0)	194 (100)	1 (1)	4 (8)	21 (16)
Private Management Institute	1 (1)	193 (99)	5 (3)	8 (7)	154 (64)
Govt. Polytechnic	0 (0)	194 (100)	0 (0)	0 (0)	5 (2)
Private Polytechnic	4 (3)	190 (97)	7 (5)	29 (33)	149 (58)
Govt. Vocational Training School/ITI	1 (4)	193 (96)	11 (6)	27 (15)	126 (61)
Private Vocational Training School/ITI	0 (0)	194 (100)	0 (0)	8 (2)	21 (12)
Govt. Non Formal Training Centre	0 (0)	194 (100)	0 (0)	0 (0)	71 (34)
Private Non Formal Training Centre	0 (0)	194 (100)	1 (1)	15 (11)	107 (54)
Govt. School For Disabled	0 (0)	194 (100)	1 (1)	4 (8)	189 (91)
Private School For Disabled	0 (0)	194 (100)	0 (0)	0 (0)	0 (0)
Government Others	0 (0)	194 (100)	0 (0)	0 (0)	194 (100)
Private Others	0 (0)	194 (100)	0 (0)	0 (0)	0 (0)

Note : Distance A : Less than 5 km; B : Between 5-10 km; C : 10+ km.; Source : Data Analysis is based on 2011 Census.

DISCLAIMER

The Terms of Use and Disclaimer of Datanet India Private Limited (hereinafter referred to as "Datanet") for use of this analysis report of **Indora Assembly Constituency (Indora Vidhan Sabha) :-**

1. **Assembly Factbook™** is a Registered Trade Mark owned by Datanet.
2. All the maps are sketched and graphical representation only and have not been drawn to the scale and also not to represent the actual geographical area or boundary of the unit.
3. The data for the aforesaid analysis is based on authentic sources and has been culled from the various publications of Census, CSO and NSSO for district and block level data, various central and state government departments, Central & State Elections Commissions and the concerned Returning Officers' releases, Electoral Rolls, Election results and allied publications, internal assessment, surveys, estimates and analysis. Therefore, certain adjustment of data at micro level may have been done to arrive closer to the macro data.
4. Data have been provided on an "As Is" and "As AVAILABLE" basis
5. The colours shown in the maps or diagram and charts of a particular party, alliance or AC are indicative and do not represent them.
6. This publication which includes maps, sheets, graphs and data would be the property under copyright of Datanet only. The user may use these for its internal study, analysis and research purposes. It's public display, re-selling or any commercial uses by the user are not allowed.
7. Datanet has taken due care and caution in compilation and processing of data and allied information, but does not guarantee the accuracy, adequacy or completeness of any information/analysis and will be not responsible for any errors or omissions or for the results obtained from the use of such information/analysis.
8. All the contents for the publication have been culled from various authentic sources and Datanet reasonably believes such sources to be reliable, but does not make any representations, express or implied as to the accuracy or fitness of use of such information. The information or contents of the information/analysis do not constitute advice and should not be relied upon in making (or refraining from making) any decision. Any reliance placed upon the information provided by Datanet is the sole responsibility and strictly at the user's risk.
9. In no event will Datanet be liable for any damages (including, without limitation, damages for loss of business projects, or loss of profits) arising in contract, tort or otherwise from the use of or inability to use any of its contents, or from any action taken (or refrained from being taken) as a result of using the analysis or any of its contents. Datanet its directors, owners, editors, officials, employees, distributor and agents or any associate will not be liable for any errors in the information contained or any consequences arising from the use of the contents of the provided information/analysis.
10. If any provision of these terms and conditions is held invalid or illegal or unenforceable for any reason by any court of competent jurisdiction, such provision shall be severed and the remainder of provisions of the terms and conditions shall continue in full force and effect as if the Term of Use had been executed with the invalid, illegal or unenforceable provision eliminated.
11. If there are any discrepancies in the information provided, please bring it to attention of Datanet for suitable rectification measures.

Buy Online This Complete Book At
Datanet India eBooks Store

www.indiastatpublications.com

or go directly at

[http://www.indiastatpublications.com/
Assembly_factbook/Himachal Pradesh/Kangra/ Indora](http://www.indiastatpublications.com/Assembly_factbook/Himachal%20Pradesh/Kangra/Indora)

 **indiastat**elections

ISBN : 978-93-5822-683-6



9 789358 226836