



Himachal Pradesh

Assembly Factbook™

Chamba Assembly Constituency



Key Electoral Data of Chamba
Assembly Constituency (Vidhan Sabha)

Himachal Pradesh
Assembly FactbookTM
Chamba Assembly Constituency



Chamba Vidhan Sabha

Editor & Director

Dr. R.K. Thukral

Research Editor

Dr. Shafeeq Rahman

Compiled, Researched and Published by Datanet India Pvt. Ltd.

D-100, 1st Floor,

Okhla Industrial Area, Phase-I,

New Delhi- 110020.

Ph.: 91-11- 43580781-84

Email : support@indiastatpublications.com

Website : www.indiastatelections.com

Online Book Store :

www.indiastatpublications.com

Report No. : AFB/HP-03-0125

ISBN : 978-93-5905-137-6

First Edition : January, 2018

Eighth Updated Edition : January, 2025

Price : Rs.11500/-

US\$ 310

© **Datanet India Pvt. Ltd.**

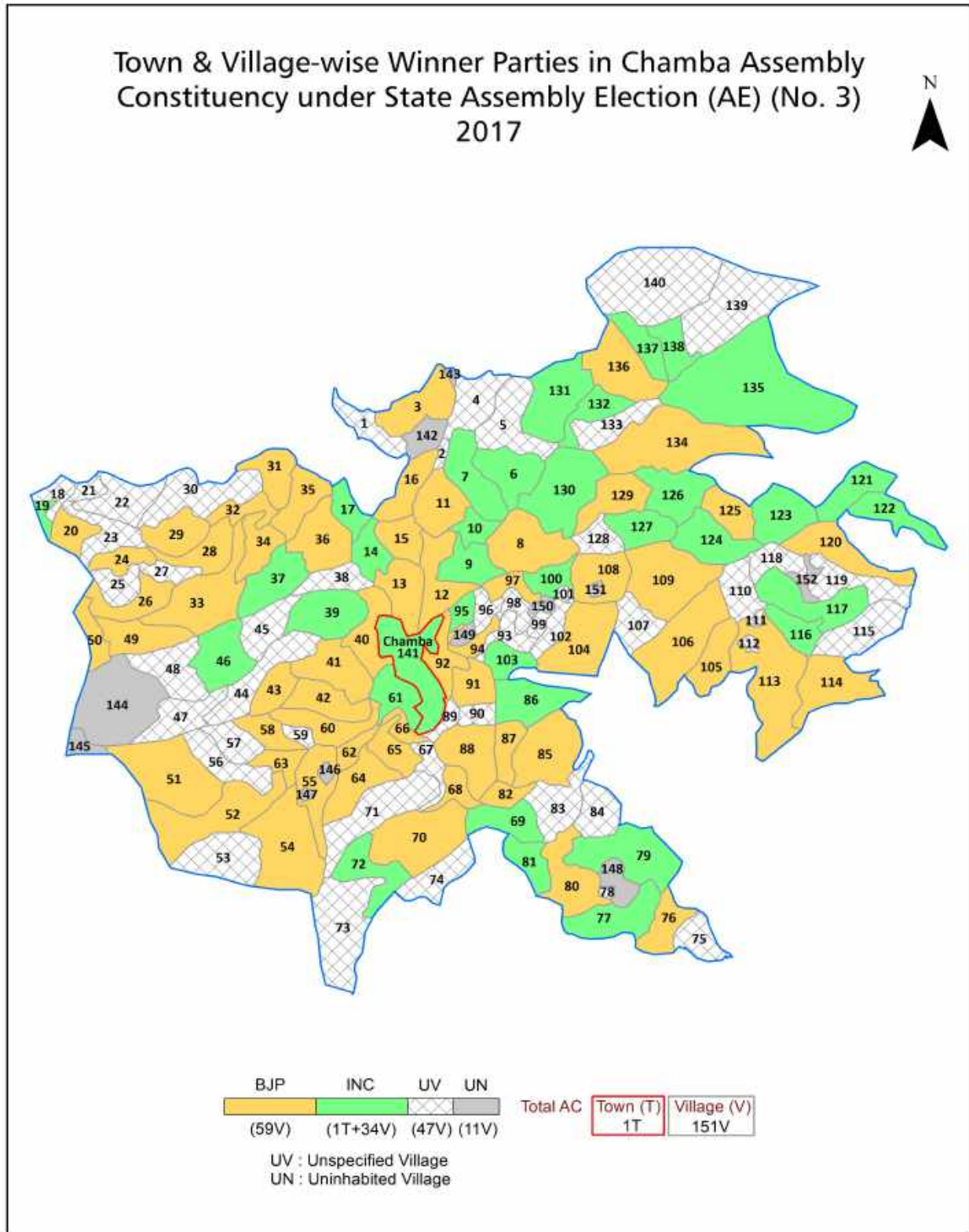
All rights reserved. No part of this book may be reproduced, stored in a retrieval system or transmitted in any form or by any means, mechanical photocopying, photographing, scanning, recording or otherwise without the prior written permission of the publisher. Please refer to Disclaimer at page no. 148 for the use of this publication.

Printed in India

Contents

No.	Particulars	Page No.
	Introduction	
1	Assembly Constituency - (Vidhan Sabha) at a Glance Features of Assembly as per Delimitation Commission of India (2008)	1-2
	Location and Political Maps	
2	Location Map Boundaries of Assembly Constituency - (Vidhan Sabha) in District Boundaries of Assembly Constituency under Parliamentary Constituency - (Lok Sabha) Town & Village-wise Winner Parties- 2024, 2022, 2019, 2017, 2014, 2012 and 2009	3-11
	Administrative Setup (2011)	
3	District Sub-district Towns Villages Inhabited Villages Uninhabited Villages Village Panchayat Intermediate Panchayat	12-19
	Demographics (2011)	
4	Population Households Rural/Urban Population Towns and Villages by Population Size Sex Ratio (Total & 0-6 Years) Religious Population Social Population Literacy Rate	20-21
	Electoral Features	
5	Important Dates of Last Elections Held Electors by Gender Service Electors Voters Voters Turnout Polling Stations & Average Number of Electors per Polling Station Electors by Age Group Present Elected Representatives	22-27
	Historical Summary Election Results	
6	Vote Share of Major Parties Winning Margin (Number & Percentage) Polarity of Parties Summary Result of Assembly Segment of Parliamentary Elections 2024, 2019, 2014, 2009, 2004 and 1999 Summary Result of Assembly Elections 2022, 2017, 2012, 2007, 2003, 1998, 1993, 1990, 1985, 1982, 1977, 1972, 1967 and 1952	28-50
	Polling Station Level Election Results	
7	Name and Number of Polling Station 2024, 2022, 2019, 2017, 2014, 2012 and 2009 Polling Station-wise Electors, Voters & Voters Turnout 2024, 2022, 2019, 2017, 2014, 2012 and 2009 Polling Station wise Elections Results 2024, 2022, 2019, 2017, 2014, 2012 and 2009	51-128
	Share of Assembly Constituency	
8	Share of Assembly Constituency - (Vidhan Sabha) in State, District and Parliamentary Constituency - (Lok Sabha)	129
	Socio-Economic Amenities (2011)	
9	Access to Administrative Units Agricultural, Manufacturing and Industrial Commodities Demographic Indicators Education Health & Manpower Drinking Water Supply Sanitation Entertainment and Recreations Infrastructure Power Food Allocation Distribution and Marketing of Agriculture Commodities Infrastructure Transport and Road Infrastructure Communication Banking and Financial Services Land Use Irrigation Source	131-145
10	Abbreviation & Sources	146-147
11	Disclaimer	148

Location & Political Map



Administrative Setup

List of Village Panchayat & Intermediate Panchayat (Block) Name - 2011

Village Name	Village Panchayat Name	Intermediate Panchayat Name
Agahar (191)	Baat	Mehla
Athlun (207)	Athlui	Mehla
Bagadu Jangal (168)	Rajera	Mehla
Baili (56)	Bhadian	Mehla
Bakhat Pur (47)	Bakhatpur	Mehla
Bamrauta (9)	Chihal Bangla	Chamba
Banjai (213)	Kiri	Mehla
Bari (34)	Auda	Chamba
Baror (234)	Barour	Chamba
Barori (238)	Paluhin	Chamba
Basudan (42)	Basodhan	Mehla
Behigraan (197)	Guwad	Mehla
Benska (186)	Baat	Mehla
Bhagiar (57)	Jatkari	Mehla
Bhanauta (14)	Bhanota	Chamba
Bharian Khas (55)	Bhadian	Mehla
Bhowen (44)	Basodhan	Mehla
Bhujja (182)	Uteep	Mehla
Biali (172)	Baili	Mehla
Chahla (6)	Chihal Bangla	Chamba
Chambi (243)	Jadera	Chamba
Chamrauli (11)	Panjoh	Chamba
Chehli (13)	Bhanota	Chamba
Chhajun (41)	Rathiyar	Mehla
Chhaloga (210)	Athlui	Mehla
Chil Bangla (8)	Chihal Bangla	Chamba
Chuliar (48)	Bakhatpur	Mehla
D.P.F. Karangar Rakh Jangal (32)	-	Chamba
Darada (3)	Dradha	Chamba

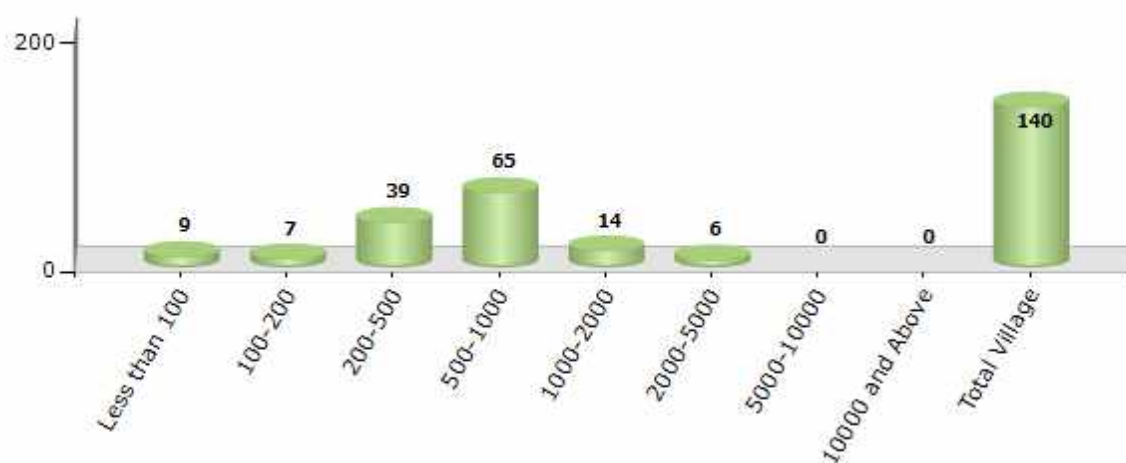
Contd....

Demographics

Number of Villages by Population Size - 2011

Less than 100	100-200	200-500	500-1000	1000-2000	2000-5000	5000-10000	10000 and Above	Total Village
9	7	39	65	14	6	0	0	140

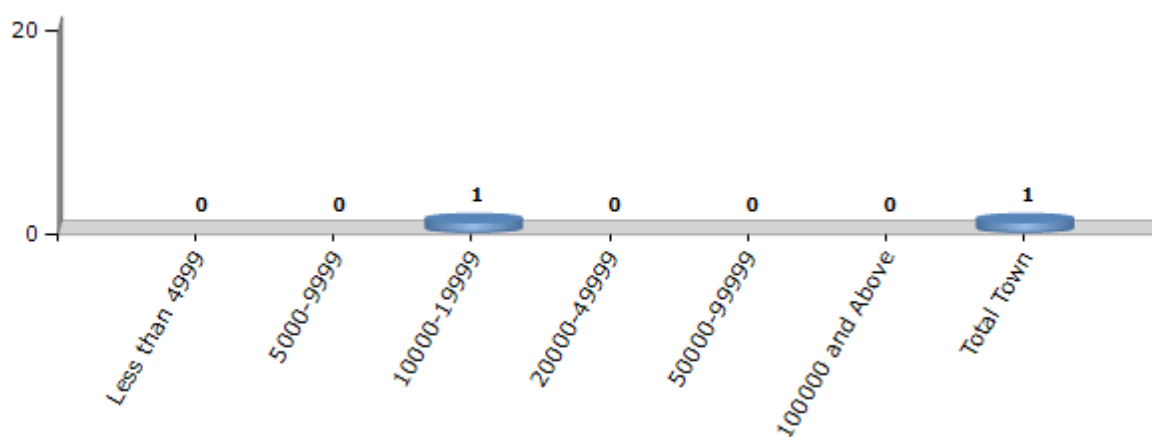
Number of Villages by Population Size - 2011



Number of Towns by Population Size - 2011

Less than 4999	5000-9999	10000-19999	20000-49999	50000-99999	100000 and Above	Total Town
0	0	1	0	0	0	1

Number of Towns by Population Size - 2011



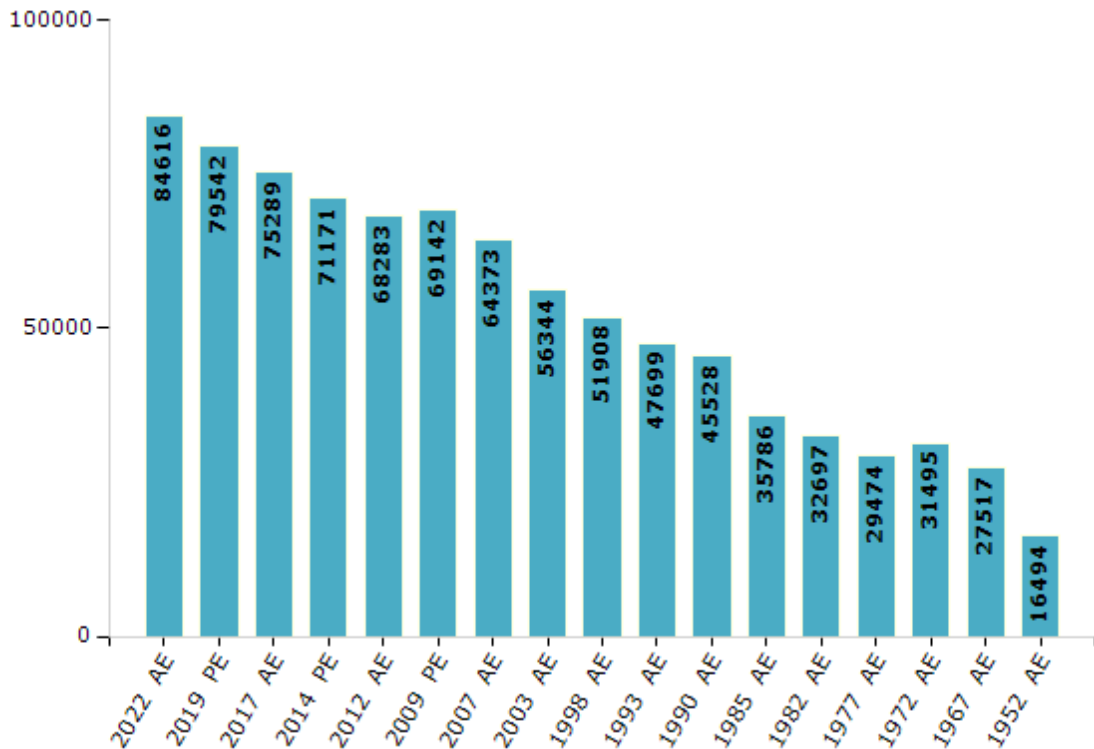
Electoral Features

Electors by Male & Female

Year	Male	Female	Others	Total
2022 AE	42667	41949	0	84616
2019 PE	40200	39341	1	79542
2017 AE	38146	37142	1	75289
2014 PE	36204	34967	0	71171
2012 AE	34842	33441	0	68283
2009 PE	34552	34590	-	69142
2007 AE	32152	32221	-	64373
2004 PE	-	-	-	-
2003 AE	28544	27800	-	56344
1999 PE	-	-	-	-

Year	Male	Female	Others	Total
1998 AE	26642	25266	-	51908
1993 AE	24254	23445	-	47699
1990 AE	23374	22154	-	45528
1985 AE	18404	17382	-	35786
1982 AE	16609	16088	-	32697
1977 AE	15312	14162	-	29474
1972 AE	16618	14877	-	31495
1967 AE	-	-	-	27517
1952 AE	-	-	-	16494

Number of Electors



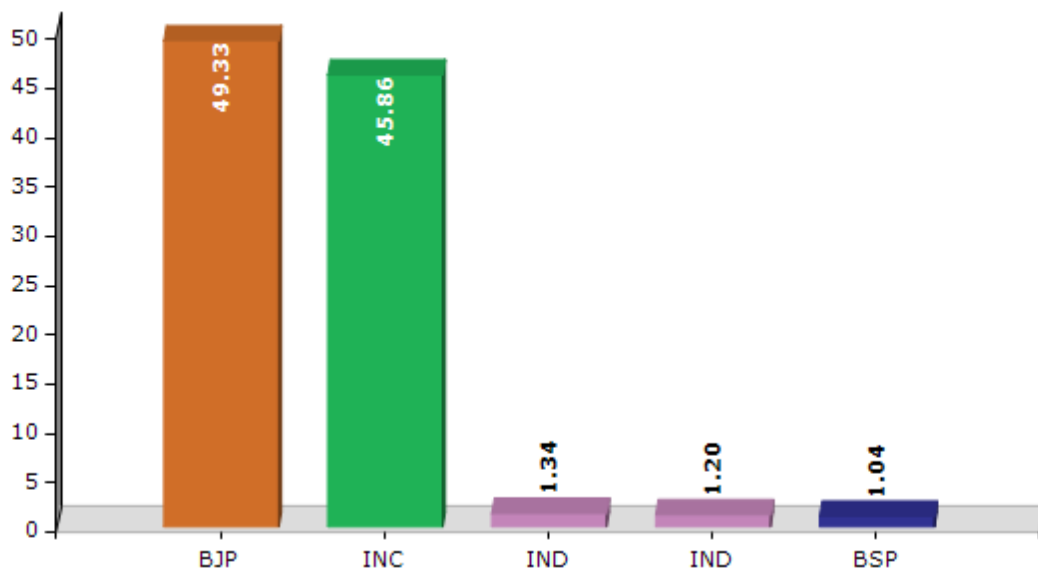
Note : AE : Assembly Election, PE : Assembly Segment of Parliamentary Election

Historical Summary Election Results

Summary Result of Assembly Election - 2017

Candidate Name	Party	Votes	Votes %
Pawan Nayyar	BJP	26763	49.33
Neeraj Nayyar	INC	24884	45.86
Dr. D. K. Soni	IND	725	1.34
Bal Krishan Chauhan	IND	649	1.2
Paras Ram Bhardwaj	BSP	562	1.04
	NOTA	674	1.24

Votes Percentage of Top Parties - 2017



Polling Station Level Election Results

Number and Name of Polling Stations (PS) (2022)

Number of Polling Stations	Name of Polling Stations	Number of Polling Stations	Name of Polling Stations
1	Naghuien	22	Dhamgram
2	Dradda	23	Aura
3	Cheehal Bangla	24	Randoh
4	Kohlari	25	Tapoon
5	Kakela	26	Bakhatpur
6	Chamdoli	27	Mankot
7	Panjoh	28	Bhouien
8	Salga	29	Rathiar
9	Bhanauta	30	Jatkari
10	Singi	31	Bhagiyar
11	Dadoga	32	Belli
12	Udaipur 1	33	Bharian
13	Udaipur2	34	Kolka
14	Udaipur3	35	Pundla
15	Rinda	36	Kuphara
16	Sach	37	Ohli
17	Sultanpur	38	Chulihara
18	Bari	39	Gajhanui
19	Draman	40	Mangla1
20	Khajjiar	41	Mangla 2
21	Fatehpur	42	Sultanpur 1

Contd....

Polling Station Level Election Results

Polling Station-wise Votes Secured by Overall Top Five Parties in Chamba Assembly in Assembly Election (AE) under Kangra Parliamentary Constituency in Himachal Pradesh (2022)

Number of Polling Station	Winner - Neeraj Nayar (INC)	Runner-up - Neelam Nayyar (BJP)	3rd - Indira Kapoor (IND)	4th - Shasi Kant (AAP)	5th - Paras Ram (BSP)	NOTA	Other	Total Votes Secured
36	203	101	19	0	11	11	1	346
37	325	195	29	3	4	5	1	562
38	129	168	50	1	3	4	2	357
39	166	179	39	0	2	1	2	389
40	299	185	62	4	3	4	4	561
41	275	176	104	1	6	8	0	570
42	410	302	65	2	4	2	4	789
43	510	239	10	5	0	4	3	771
44	228	156	9	1	0	0	0	394
45	290	101	0	1	2	1	0	395
46	566	90	4	19	0	6	1	686
47	467	240	9	2	1	5	1	725
48	212	89	7	0	2	2	0	312
49	288	252	7	17	0	2	1	567
50	377	197	0	7	1	4	0	586
51	275	179	2	0	0	2	0	458
52	396	218	5	2	1	2	0	624
53	383	205	7	2	0	3	0	600
54	244	292	1	1	1	4	0	543
55	331	262	6	4	3	6	1	613
56	238	125	0	1	0	0	0	364
57	245	123	4	2	0	1	0	375
58	485	167	2	4	0	5	0	663
59	221	136	3	0	2	4	0	366
60	218	117	3	4	0	0	1	343
61	319	281	3	6	1	3	0	613
62	405	216	8	1	2	12	0	644
63	0	0	0	0	0	0	0	0
64	339	217	11	38	1	7	2	615
65	419	175	2	43	2	3	0	644
66	138	215	8	13	0	5	1	380
67	141	280	6	2	1	3	1	434
68	117	228	5	1	2	5	1	359
69	192	108	8	1	2	0	2	313
70	276	299	3	3	1	0	0	582

Contd....

Polling Station Level Election Results

Winner, Runner-up and 3rd Party Position & Winning Margin According to Polling Stations in Chamba Assembly in Assembly Election (AE) under Kangra Parliamentary Constituency in Himachal Pradesh (2022)

Polling Station Number	Winner Party	Winner Votes (%)	Runner-up Party	Runner-up Votes (%)	Winning Margin Votes (%)	Third Party	Third Party Votes (%)	Other Votes (%)
71	INC	271 (53.77)	BJP	222 (44.05)	49 (9.72)	IND (IK)	6 (1.19)	5 (0.99)
72	INC	339 (60.43)	BJP	197 (35.12)	142 (25.31)	IND (IK)	7 (1.25)	18 (3.21)
73	INC	329 (57.52)	BJP	230 (40.21)	99 (17.31)	AAP	3 (0.52)	10 (1.75)
74	INC	148 (75.13)	BJP	43 (21.83)	105 (53.3)	IND (IK)	3 (1.52)	3 (1.52)
75	INC	456 (66.28)	BJP	224 (32.56)	232 (33.72)	IND (IK)	4 (0.58)	4 (0.58)
76	INC	455 (56.95)	BJP	316 (39.55)	139 (17.4)	IND (IK)	16 (2)	12 (1.5)
77	INC	222 (59.84)	BJP	143 (38.54)	79 (21.3)	IND (IK)	3 (0.81)	3 (0.81)
78	INC	275 (56.35)	BJP	199 (40.78)	76 (15.57)	AAP	5 (1.02)	9 (1.84)
79	INC	181 (53.08)	BJP	148 (43.4)	33 (9.68)	BVD	6 (1.76)	6 (1.76)
80	BJP	217 (72.82)	INC	61 (20.47)	156 (52.35)	IND (IK)	13 (4.36)	7 (2.35)
81	INC	455 (62.85)	BJP	247 (34.12)	208 (28.73)	IND (IK)	9 (1.24)	13 (1.8)
82	BJP	207 (54.91)	INC	147 (38.99)	60 (15.92)	IND (IK)	7 (1.86)	16 (4.24)
83	INC	134 (54.69)	BJP	103 (42.04)	31 (12.65)	IND (IK)	3 (1.22)	5 (2.04)
84	BJP	63 (51.22)	INC	53 (43.09)	10 (8.13)	IND (IK)	3 (2.44)	4 (3.25)
85	INC	439 (65.42)	BJP	218 (32.49)	221 (32.93)	IND (IK)	5 (0.75)	9 (1.34)
86	BJP	287 (66.59)	INC	130 (30.16)	157 (36.43)	IND (IK)	6 (1.39)	8 (1.86)
87	INC	143 (54.17)	BJP	109 (41.29)	34 (12.88)	IND (IK)	4 (1.52)	8 (3.03)
88	BJP	163 (60.15)	INC	101 (37.27)	62 (22.88)	BVD	3 (1.11)	4 (1.48)
89	INC	440 (61.54)	BJP	259 (36.22)	181 (25.32)	IND (IK)	7 (0.98)	9 (1.26)
90	INC	435 (64.83)	BJP	216 (32.19)	219 (32.64)	AAP	5 (0.75)	15 (2.24)
91	BJP	285 (55.56)	INC	221 (43.08)	64 (12.48)	IND (IK)	3 (0.58)	4 (0.78)
92	INC	217 (56.66)	BJP	162 (42.3)	55 (14.36)	IND (IK)	1 (0.26)	3 (0.78)
93	INC	350 (58.04)	BJP	232 (38.47)	118 (19.57)	IND (IK)	18 (2.99)	3 (0.5)
94	BJP	160 (49.08)	INC	141 (43.25)	19 (5.83)	IND (IK)	17 (5.21)	8 (2.45)
95	BJP	233 (66.95)	INC	100 (28.74)	133 (38.21)	IND (IK)	12 (3.45)	3 (0.86)
96	INC	483 (57.16)	BJP	319 (37.75)	164 (19.41)	IND (IK)	23 (2.72)	20 (2.37)
97	INC	180 (47.75)	BJP	165 (43.77)	15 (3.98)	IND (IK)	25 (6.63)	7 (1.86)
98	INC	409 (48.92)	BJP	356 (42.58)	53 (6.34)	IND (IK)	52 (6.22)	19 (2.27)
99	INC	246 (51.68)	BJP	177 (37.18)	69 (14.5)	IND (IK)	42 (8.82)	11 (2.31)
100	INC	236 (42.07)	BJP	220 (39.22)	16 (2.85)	IND (IK)	95 (16.93)	10 (1.78)
101	BJP	203 (48.92)	INC	187 (45.06)	16 (3.86)	IND (IK)	17 (4.1)	8 (1.93)
102	INC	537 (69.11)	BJP	207 (26.64)	330 (42.47)	IND (IK)	6 (0.77)	27 (3.47)
103	INC	416 (53.27)	BJP	345 (44.17)	71 (9.1)	IND (IK)	15 (1.92)	5 (0.64)
104	INC	258 (59.58)	BJP	167 (38.57)	91 (21.01)	IND (IK)	5 (1.15)	3 (0.69)
105	INC	322 (68.37)	BJP	132 (28.03)	190 (40.34)	IND (IK)	13 (2.76)	4 (0.85)

Contd....

Socio-Economic Amenities - Rural

Access to Education Facilities

Particulars	Number of Villages (% of Population)				
	Available	Not Available	If Not Available (Distance of Nearest Facility)		
			A	B	C
Govt. Primary School	130 (99)	10 (1)	9 (1)	0 (0)	0 (0)
Private Primary School	6 (7)	134 (93)	1 (0)	0 (0)	0 (0)
Govt. Middle School	75 (68)	65 (32)	46 (20)	15 (8)	0 (0)
Private Middle School	7 (10)	133 (90)	1 (0)	1 (1)	0 (0)
Govt. Secondary School	37 (38)	103 (62)	65 (38)	31 (18)	5 (3)
Private Secondary School	5 (7)	135 (93)	1 (0)	0 (0)	0 (0)
Govt. Senior Secondary School	19 (22)	121 (78)	46 (28)	43 (28)	28 (18)
Private Senior Secondary School	5 (7)	135 (93)	2 (1)	0 (0)	0 (0)
Govt. Arts and Science Degree College	0 (0)	140 (100)	3 (4)	27 (26)	110 (70)
Private Arts and Science Degree College	0 (0)	140 (100)	0 (0)	0 (0)	0 (0)
Govt. Engineering College	0 (0)	140 (100)	0 (0)	0 (0)	3 (2)
Private Engineering College	0 (0)	140 (100)	0 (0)	0 (0)	137 (98)
Govt. Medicine College	0 (0)	140 (100)	0 (0)	0 (0)	140 (100)
Private Medicine College	0 (0)	140 (100)	0 (0)	0 (0)	0 (0)
Govt. Management Institute	0 (0)	140 (100)	0 (0)	0 (0)	3 (3)
Private Management Institute	0 (0)	140 (100)	0 (0)	0 (0)	137 (97)
Govt. Polytechnic	0 (0)	140 (100)	7 (11)	27 (22)	106 (67)
Private Polytechnic	0 (0)	140 (100)	0 (0)	0 (0)	0 (0)
Govt. Vocational Training School/ITI	0 (0)	140 (100)	2 (1)	28 (29)	110 (70)
Private Vocational Training School/ITI	0 (0)	140 (100)	0 (0)	0 (0)	0 (0)
Govt. Non Formal Training Centre	0 (0)	140 (100)	3 (2)	28 (29)	109 (69)
Private Non Formal Training Centre	0 (0)	140 (100)	0 (0)	0 (0)	0 (0)
Govt. School For Disabled	0 (0)	140 (100)	0 (0)	0 (0)	139 (99)
Private School For Disabled	0 (0)	140 (100)	0 (0)	0 (0)	1 (1)
Government Others	0 (0)	140 (100)	0 (0)	0 (0)	0 (0)
Private Others	0 (0)	140 (100)	0 (0)	0 (0)	0 (0)

Note : Distance A : Less than 5 km; B : Between 5-10 km; C : 10+ km.; Source : Data Analysis is based on 2011 Census.

DISCLAIMER

The Terms of Use and Disclaimer of Datanet India Private Limited (hereinafter referred to as "Datanet") for use of this analysis report of **Chamba Assembly Constituency (Chamba Vidhan Sabha) :-**

1. **Assembly Factbook™** is a Registered Trade Mark owned by Datanet.
2. All the maps are sketched and graphical representation only and have not been drawn to the scale and also not to represent the actual geographical area or boundary of the unit.
3. The data for the aforesaid analysis is based on authentic sources and has been culled from the various publications of Census, CSO and NSSO for district and block level data, various central and state government departments, Central & State Elections Commissions and the concerned Returning Officers' releases, Electoral Rolls, Election results and allied publications, internal assessment, surveys, estimates and analysis. Therefore, certain adjustment of data at micro level may have been done to arrive closer to the macro data.
4. Data have been provided on an "As Is" and "As AVAILABLE" basis
5. The colours shown in the maps or diagram and charts of a particular party, alliance or AC are indicative and do not represent them.
6. This publication which includes maps, sheets, graphs and data would be the property under copyright of Datanet only. The user may use these for its internal study, analysis and research purposes. It's public display, re-selling or any commercial uses by the user are not allowed.
7. Datanet has taken due care and caution in compilation and processing of data and allied information, but does not guarantee the accuracy, adequacy or completeness of any information/analysis and will be not responsible for any errors or omissions or for the results obtained from the use of such information/analysis.
8. All the contents for the publication have been culled from various authentic sources and Datanet reasonably believes such sources to be reliable, but does not make any representations, express or implied as to the accuracy or fitness of use of such information. The information or contents of the information/analysis do not constitute advice and should not be relied upon in making (or refraining from making) any decision. Any reliance placed upon the information provided by Datanet is the sole responsibility and strictly at the user's risk.
9. In no event will Datanet be liable for any damages (including, without limitation, damages for loss of business projects, or loss of profits) arising in contract, tort or otherwise from the use of or inability to use any of its contents, or from any action taken (or refrained from being taken) as a result of using the analysis or any of its contents. Datanet its directors, owners, editors, officials, employees, distributor and agents or any associate will not be liable for any errors in the information contained or any consequences arising from the use of the contents of the provided information/analysis.
10. If any provision of these terms and conditions is held invalid or illegal or unenforceable for any reason by any court of competent jurisdiction, such provision shall be severed and the remainder of provisions of the terms and conditions shall continue in full force and effect as if the Term of Use had been executed with the invalid, illegal or unenforceable provision eliminated.
11. If there are any discrepancies in the information provided, please bring it to attention of Datanet for suitable rectification measures.

Buy Online This Complete Book At
Datanet India eBooks Store

www.indiastatpublications.com

or go directly at

[http://www.indiastatpublications.com/
Assembly_factbook/Himachal Pradesh/Kangra/ Chamba](http://www.indiastatpublications.com/Assembly_factbook/Himachal%20Pradesh/Kangra/Chamba)

 **indiastat**elections

ISBN : 978-93-5905-137-6



9 789359 105137 6