



Himachal Pradesh

Assembly Factbook™

Bhattiyat Assembly Constituency



Key Electoral Data of Bhattiyat
Assembly Constituency (Vidhan Sabha)

Himachal Pradesh
Assembly FactbookTM
Bhattiyat Assembly Constituency



Bhattiyat Vidhan Sabha

Editor & Director

Dr. R.K. Thukral

Research Editor

Dr. Shafeeq Rahman

Compiled, Researched and Published by Datanet India Pvt. Ltd.

D-100, 1st Floor,

Okhla Industrial Area, Phase-I,

New Delhi- 110020.

Ph.: 91-11- 43580781-84

Email : support@indiastatpublications.com

Website : www.indiastatelections.com

Online Book Store :

www.indiastatpublications.com

Report No. : AFB/HP-05-0125

ISBN : 978-93-5822-671-3

First Edition : January, 2018

Eighth Updated Edition : January, 2025

Price : Rs.11500/-

US\$ 310

© **Datanet India Pvt. Ltd.**

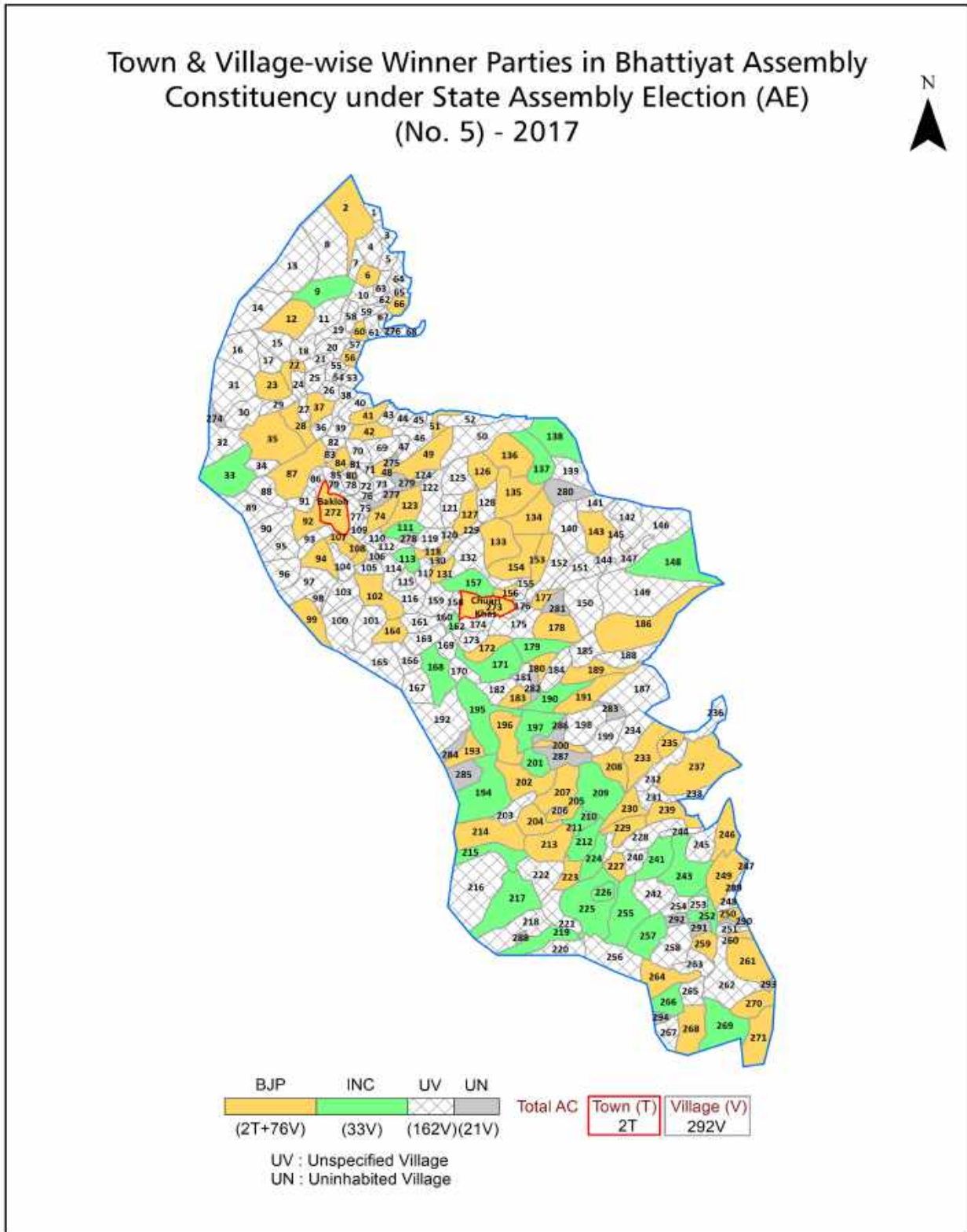
All rights reserved. No part of this book may be reproduced, stored in a retrieval system or transmitted in any form or by any means, mechanical photocopying, photographing, scanning, recording or otherwise without the prior written permission of the publisher. Please refer to Disclaimer at page no. 155 for the use of this publication.

Printed in India

Contents

No.	Particulars	Page No.
	Introduction	
1	Assembly Constituency - (Vidhan Sabha) at a Glance Features of Assembly as per Delimitation Commission of India (2008)	1-2
	Location and Political Maps	
2	Location Map Boundaries of Assembly Constituency - (Vidhan Sabha) in District Boundaries of Assembly Constituency under Parliamentary Constituency - (Lok Sabha) Town & Village-wise Winner Parties- 2024, 2022, 2019, 2017, 2014, 2012 and 2009	3-11
	Administrative Setup (2011)	
3	District Sub-district Towns Villages Inhabited Villages Uninhabited Villages Village Panchayat Intermediate Panchayat	12-26
	Demographics (2011)	
4	Population Households Rural/Urban Population Towns and Villages by Population Size Sex Ratio (Total & 0-6 Years) Religious Population Social Population Literacy Rate	27-28
	Electoral Features	
5	Important Dates of Last Elections Held Electors by Gender Service Electors Voters Voters Turnout Polling Stations & Average Number of Electors per Polling Station Electors by Age Group Present Elected Representatives	29-34
	Historical Summary Election Results	
6	Vote Share of Major Parties Winning Margin (Number & Percentage) Polarity of Parties Summary Result of Assembly Segment of Parliamentary Elections 2024, 2019, 2014, 2009, 2004 and 1999 Summary Result of Assembly Elections 2022, 2017, 2012, 2007, 2003, 1998, 1993, 1990, 1985, 1982, 1977, 1972, 1967 and 1952	35-57
	Polling Station Level Election Results	
7	Name and Number of Polling Station 2024, 2022, 2019, 2017, 2014, 2012 and 2009 Polling Station-wise Electors, Voters & Voters Turnout 2024, 2022, 2019, 2017, 2014, 2012 and 2009 Polling Station wise Elections Results 2024, 2022, 2019, 2017, 2014, 2012 and 2009	58-135
	Share of Assembly Constituency	
8	Share of Assembly Constituency - (Vidhan Sabha) in State, District and Parliamentary Constituency - (Lok Sabha)	136
	Socio-Economic Amenities (2011)	
9	Access to Administrative Units Agricultural, Manufacturing and Industrial Commodities Demographic Indicators Education Health & Manpower Drinking Water Supply Sanitation Entertainment and Recreations Infrastructure Power Food Allocation Distribution and Marketing of Agriculture Commodities Infrastructure Transport and Road Infrastructure Communication Banking and Financial Services Land Use Irrigation Source	138-152
10	Abbreviation & Sources	153-154
11	Disclaimer	155

Location & Political Map



Administrative Setup

List of Village Panchayat & Intermediate Panchayat (Block) Name - 2011

Village Name	Village Panchayat Name	Intermediate Panchayat Name
Adhwar (274)	Samot	Bhattyat
Aled (120)	Nainikhadd	Bhattyat
Anain (335)	Thulel	Bhattyat
Aru - da - Pher (250)	Jandrog	Bhattyat
Auhar (172)	Khadeda	Bhattyat
Awan (188)	Awanh	Bhattyat
Bagota (11)	-	Bhattyat
Bahi Da Bagh (152)	Taragarh	Bhattyat
Bahora (181)	Kuddi	Bhattyat
Bakan (8)	Mornoo	Bhattyat
Balana (338)	Balana	Bhattyat
Balera (123)	Balera	Bhattyat
Balli (339)	Balana	Bhattyat
Baloh (243)	Raipur	Bhattyat
Balu (295)	Garnota	Bhattyat
Banet (208)	Banet	Bhattyat
Banet (302)	Dharun	Bhattyat
Bankot (197)	Maloonda	Bhattyat
Banni (189)	Kahari	Bhattyat
Banoli (333)	Thulel	Bhattyat
Banu (27)	Sudli	Bhattyat
Banuni (187)	Awanh	Bhattyat
Barei (203)	Maloonda	Bhattyat
Barei Jangal (202)	Maloonda	Bhattyat
Barla (229)	Parchore	Bhattyat
Basa (15)	Sudli	Bhattyat
Basolda (321)	Dhulara	Bhattyat
Baugar (29)	Bagdhar	Bhattyat
Bela (149)	Taragarh	Bhattyat

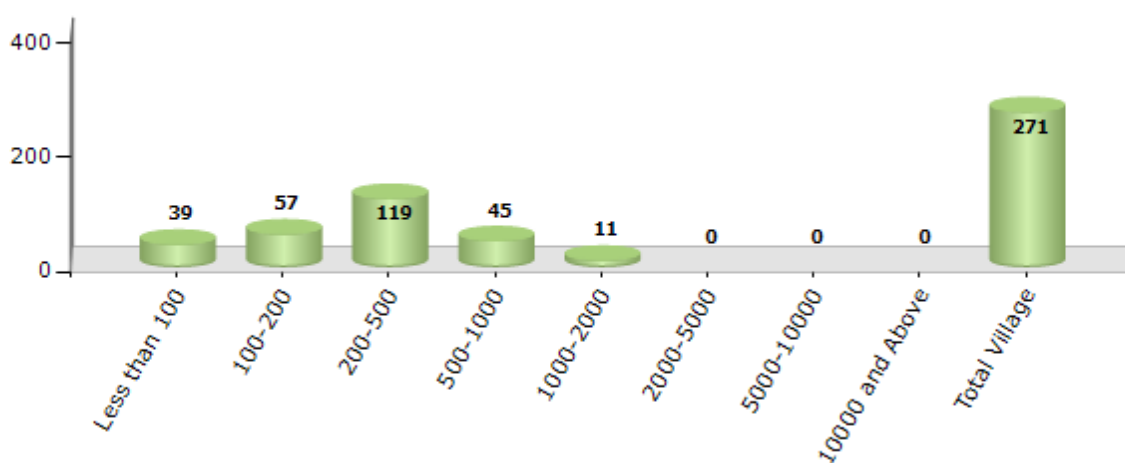
Contd....

Demographics

Number of Villages by Population Size - 2011

Less than 100	100-200	200-500	500-1000	1000-2000	2000-5000	5000-10000	10000 and Above	Total Village
39	57	119	45	11	0	0	0	271

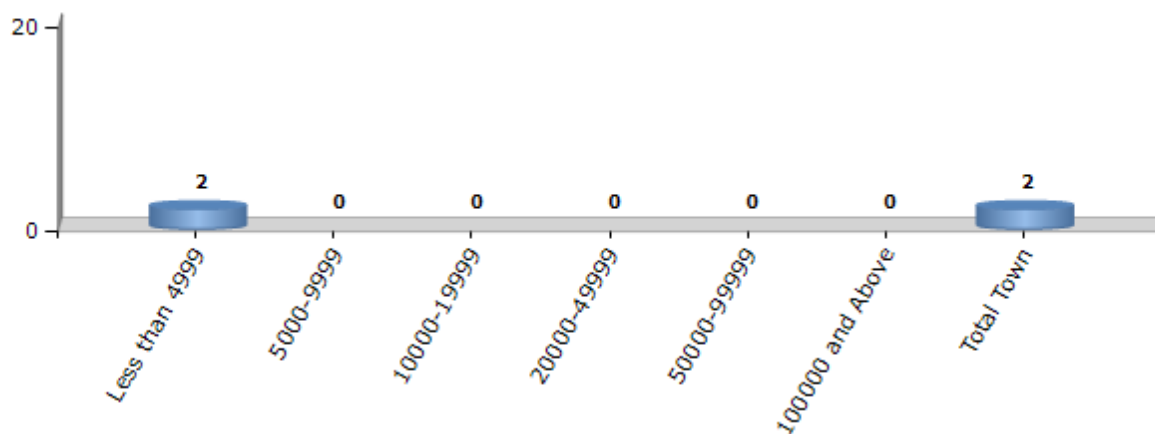
Number of Villages by Population Size - 2011



Number of Towns by Population Size - 2011

Less than 4999	5000-9999	10000-19999	20000-49999	50000-99999	100000 and Above	Total Town
2	0	0	0	0	0	2

Number of Towns by Population Size - 2011

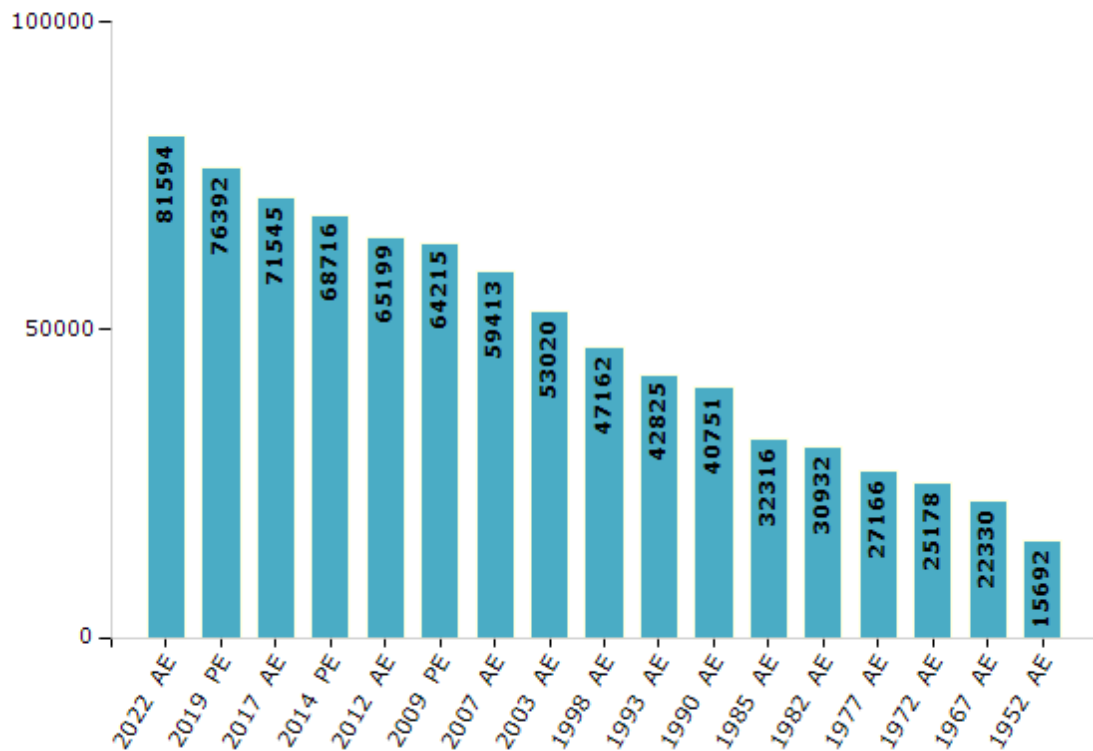


Electoral Features

Electors by Male & Female

Year	Male	Female	Others	Total	Year	Male	Female	Others	Total
2022 AE	41538	40055	1	81594	1998 AE	23519	23643	-	47162
2019 PE	39038	37345	9	76392	1993 AE	21305	21520	-	42825
2017 AE	36461	35084	0	71545	1990 AE	20537	20214	-	40751
2014 PE	35504	33212	0	68716	1985 AE	16423	15893	-	32316
2012 AE	33938	31261	0	65199	1982 AE	15763	15169	-	30932
2009 PE	32664	31551	-	64215	1977 AE	13984	13182	-	27166
2007 AE	29915	29498	-	59413	1972 AE	13220	11958	-	25178
2004 PE	-	-	-	-	1967 AE	-	-	-	22330
2003 AE	26811	26209	-	53020	1952 AE	-	-	-	15692
1999 PE	-	-	-	-					

Number of Electors



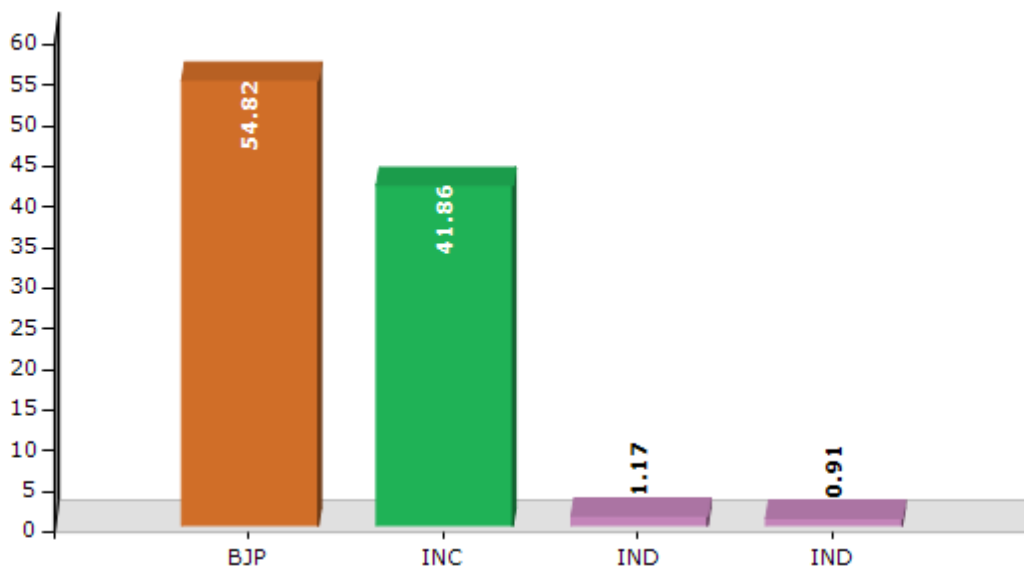
Note : AE : Assembly Election, PE : Assembly Segment of Parliamentary Election

Historical Summary Election Results

Summary Result of Assembly Election - 2017

Candidate Name	Party	Votes	Votes %
Bikram Singh Jaryal	BJP	29119	54.82
Kuldeep Singh Pathania	INC	22234	41.86
Rahul Ranpatia	IND	624	1.17
Nagesh Kumar	IND	485	0.91
	NOTA	655	1.23

Votes Percentage of Top Parties - 2017



Polling Station Level Election Results

Number and Name of Polling Stations (PS) (2022)

Number of Polling Stations	Name of Polling Stations	Number of Polling Stations	Name of Polling Stations
1	Nagali	22	Fogla
2	Kandei	23	Nainikad 1
3	Samleu 1	24	Nainikhad 2
4	Samleu 2	25	Bakloh Cantt
5	Chuhan	26	Kaswa Ghatasni(Mamal)
6	Dal	27	Chalama
7	Kanyadka	28	Kakita Jarei 1
8	Baghdhar	29	Kakira Jarei 2
9	Baghdar 2	30	Mihal
10	Dhalog	31	Talahra
11	Sudal	32	Dangari
12	Bakan	33	Bairian
13	Mail	34	Khadeda
14	Draman	35	Mahot
15	Bhotan	36	Hobar
16	Rouni	37	Matihar
17	Bailley	38	Awan
18	Tritha	39	Kuddi
19	Dhura Sapper	40	Draman
20	Balera 1	41	Purkhada
21	Balera 2	42	Banni

Contd....

Polling Station Level Election Results

Polling Station-wise Votes Secured by Overall Top Five Parties in Bhattiyat Assembly in Assembly Election (AE) under Kangra Parliamentary Constituency in Himachal Pradesh (2022)

Number of Polling Station	Winner - Kuldeep Singh Pathania (INC)	Runner-up - Bikram Singh Jaryal (BJP)	3rd - Nirmal Singh Pandey (IND)	4th - Amrita Chaudhry (HSP)	5th - Naresh Kumar (AAP)	NOTA	Other	Total Votes Secured
36	228	130	325	17	2	13	0	715
37	66	45	194	4	1	1	0	311
38	236	129	360	24	0	6	0	755
39	81	117	338	12	2	4	0	554
40	55	111	294	17	1	5	0	483
41	37	43	27	1	0	1	0	109
42	94	210	23	1	0	1	0	329
43	120	58	16	0	0	0	0	194
44	91	61	27	1	1	0	0	181
45	169	104	80	3	1	4	0	361
46	157	286	12	2	0	3	0	460
47	267	343	15	6	1	10	0	642
48	107	132	54	4	1	3	0	301
49	194	66	142	6	1	1	0	410
50	103	48	93	3	0	3	0	250
51	227	210	100	12	1	8	0	558
52	386	228	63	3	0	2	0	682
53	249	174	42	3	2	8	0	478
54	314	336	89	16	1	9	0	765
55	209	173	136	10	2	5	0	535
56	122	324	34	7	2	5	0	494
57	317	318	109	9	2	6	0	761
58	361	196	71	2	0	12	0	642
59	91	282	4	2	0	1	0	380
60	443	271	120	6	1	3	0	844
61	225	135	64	6	2	5	0	437
62	294	214	88	13	3	6	0	618
63	320	269	71	7	2	7	0	676
64	236	354	36	7	1	9	0	643
65	166	121	7	0	1	0	0	295
66	130	165	3	1	0	1	0	300
67	187	97	29	2	0	8	0	323
68	107	59	32	3	0	2	0	203
69	314	200	54	6	0	7	0	581
70	137	185	28	3	1	0	0	354

Contd....

Polling Station Level Election Results

Winner, Runner-up and 3rd Party Position & Winning Margin According to Polling Stations in Bhattyat Assembly in Assembly Election (AE) under Kangra Parliamentary Constituency in Himachal Pradesh (2022)

Polling Station Number	Winner Party	Winner Votes (%)	Runner-up Party	Runner-up Votes (%)	Winning Margin Votes (%)	Third Party	Third Party Votes (%)	Other Votes (%)
71	BJP	200 (48.66)	INC	197 (47.93)	3 (0.73)	IND (NSP)	12 (2.92)	2 (0.49)
72	INC	100 (51.81)	BJP	87 (45.08)	13 (6.73)	IND (NSP)	4 (2.07)	2 (1.04)
73	BJP	73 (80.22)	INC	18 (19.78)	55 (60.44)	IND (NSP)	0 (0)	0 (0)
74	INC	343 (61.25)	BJP	162 (28.93)	181 (32.32)	IND (NSP)	51 (9.11)	4 (0.71)
75	BJP	459 (56.81)	INC	303 (37.5)	156 (19.31)	IND (NSP)	36 (4.46)	10 (1.24)
76	INC	110 (43.82)	BJP	81 (32.27)	29 (11.55)	IND (NSP)	53 (21.12)	7 (2.79)
77	BJP	167 (61.62)	INC	86 (31.73)	81 (29.89)	IND (NSP)	15 (5.54)	3 (1.11)
78	INC	259 (58.73)	BJP	150 (34.01)	109 (24.72)	IND (NSP)	23 (5.22)	9 (2.04)
79	INC	226 (59.01)	BJP	127 (33.16)	99 (25.85)	IND (NSP)	25 (6.53)	5 (1.31)
80	INC	384 (60.95)	BJP	231 (36.67)	153 (24.28)	IND (NSP)	9 (1.43)	6 (0.95)
81	INC	318 (51.46)	BJP	280 (45.31)	38 (6.15)	IND (NSP)	11 (1.78)	9 (1.46)
82	BJP	374 (68.88)	INC	152 (27.99)	222 (40.89)	IND (NSP)	14 (2.58)	3 (0.55)
83	BJP	139 (77.22)	INC	39 (21.67)	100 (55.55)	AAP	1 (0.56)	1 (0.56)
84	BJP	119 (68.39)	INC	44 (25.29)	75 (43.1)	IND (NSP)	6 (3.45)	5 (2.87)
85	BJP	431 (49.37)	INC	405 (46.39)	26 (2.98)	IND (NSP)	24 (2.75)	13 (1.49)
86	INC	799 (81.2)	BJP	170 (17.28)	629 (63.92)	IND (NSP)	11 (1.12)	4 (0.41)
87	INC	317 (53.64)	BJP	245 (41.46)	72 (12.18)	IND (NSP)	22 (3.72)	7 (1.18)
88	INC	277 (65.02)	BJP	135 (31.69)	142 (33.33)	IND (NSP)	11 (2.58)	3 (0.7)
89	BJP	260 (70.46)	INC	106 (28.73)	154 (41.73)	IND (NSP)	3 (0.81)	0 (0)
90	BJP	611 (72.39)	INC	217 (25.71)	394 (46.68)	IND (NSP)	8 (0.95)	8 (0.95)
91	INC	380 (55.56)	BJP	282 (41.23)	98 (14.33)	IND (NSP)	12 (1.75)	10 (1.46)
92	BJP	245 (72.06)	INC	92 (27.06)	153 (45)	IND (NSP)	2 (0.59)	1 (0.29)
93	BJP	379 (70.58)	INC	143 (26.63)	236 (43.95)	IND (NSP)	8 (1.49)	7 (1.3)
94	INC	269 (61.14)	BJP	159 (36.14)	110 (25)	IND (NSP)	3 (0.68)	9 (2.05)
95	INC	77 (48.13)	BJP	75 (46.88)	2 (1.25)	IND (NSP)	3 (1.88)	5 (3.13)
96	INC	262 (61.5)	BJP	149 (34.98)	113 (26.52)	IND (NSP)	13 (3.05)	2 (0.47)
97	INC	320 (56.74)	BJP	231 (40.96)	89 (15.78)	IND (NSP)	3 (0.53)	10 (1.77)
98	INC	449 (62.45)	BJP	258 (35.88)	191 (26.57)	IND (NSP)	8 (1.11)	4 (0.56)
99	INC	463 (70.26)	BJP	177 (26.86)	286 (43.4)	IND (NSP)	10 (1.52)	9 (1.37)
100	BJP	398 (49.32)	INC	372 (46.1)	26 (3.22)	IND (NSP)	24 (2.97)	13 (1.61)
101	BJP	451 (56.23)	INC	318 (39.65)	133 (16.58)	IND (NSP)	23 (2.87)	10 (1.25)
102	INC	394 (53.97)	BJP	312 (42.74)	82 (11.23)	IND (NSP)	16 (2.19)	8 (1.1)
103	INC	583 (60.17)	BJP	306 (31.58)	277 (28.59)	IND (NSP)	73 (7.53)	7 (0.72)
104	BJP	186 (70.72)	INC	67 (25.48)	119 (45.24)	IND (NSP)	7 (2.66)	3 (1.14)
105	INC	433 (62.21)	BJP	236 (33.91)	197 (28.3)	IND (NSP)	18 (2.59)	9 (1.29)

Contd....

Socio-Economic Amenities - Rural

Access to Education Facilities

Particulars	Number of Villages (% of Population)				
	Available	Not Available	If Not Available (Distance of Nearest Facility)		
			A	B	C
Govt. Primary School	198 (87)	73 (13)	62 (11)	10 (2)	0 (0)
Private Primary School	8 (10)	263 (90)	1 (0)	0 (0)	0 (0)
Govt. Middle School	86 (50)	185 (50)	138 (41)	43 (8)	2 (0)
Private Middle School	1 (2)	270 (98)	1 (0)	0 (0)	1 (0)
Govt. Secondary School	37 (24)	234 (76)	126 (45)	97 (28)	11 (3)
Private Secondary School	3 (2)	268 (98)	0 (0)	0 (0)	0 (0)
Govt. Senior Secondary School	22 (18)	249 (82)	103 (41)	111 (33)	34 (8)
Private Senior Secondary School	1 (0)	270 (100)	0 (0)	1 (0)	0 (0)
Govt. Arts and Science Degree College	1 (0)	270 (100)	17 (9)	29 (10)	157 (63)
Private Arts and Science Degree College	0 (0)	271 (100)	1 (0)	15 (4)	51 (13)
Govt. Engineering College	0 (0)	271 (100)	0 (0)	1 (0)	78 (41)
Private Engineering College	0 (0)	271 (100)	0 (0)	0 (0)	192 (58)
Govt. Medicine College	0 (0)	271 (100)	0 (0)	0 (0)	271 (100)
Private Medicine College	0 (0)	271 (100)	0 (0)	0 (0)	0 (0)
Govt. Management Institute	0 (0)	271 (100)	0 (0)	0 (0)	80 (43)
Private Management Institute	0 (0)	271 (100)	0 (0)	0 (0)	191 (57)
Govt. Polytechnic	0 (0)	271 (100)	3 (0)	14 (3)	220 (84)
Private Polytechnic	0 (0)	271 (100)	0 (0)	0 (0)	34 (12)
Govt. Vocational Training School/ITI	1 (0)	270 (100)	9 (9)	33 (16)	226 (74)
Private Vocational Training School/ITI	0 (0)	271 (100)	0 (0)	0 (0)	2 (0)
Govt. Non Formal Training Centre	0 (0)	271 (100)	0 (0)	1 (0)	222 (81)
Private Non Formal Training Centre	1 (0)	270 (100)	4 (1)	9 (4)	34 (13)
Govt. School For Disabled	0 (0)	271 (100)	0 (0)	0 (0)	148 (60)
Private School For Disabled	1 (0)	270 (100)	14 (6)	24 (9)	84 (25)
Government Others	0 (0)	271 (100)	0 (0)	0 (0)	0 (0)
Private Others	1 (0)	270 (100)	0 (0)	0 (0)	0 (0)

Note : Distance A : Less than 5 km; B : Between 5-10 km; C : 10+ km.; Source : Data Analysis is based on 2011 Census.

DISCLAIMER

The Terms of Use and Disclaimer of Datanet India Private Limited (hereinafter referred to as "Datanet") for use of this analysis report of **Bhattiyat Assembly Constituency (Bhattiyat Vidhan Sabha)** :-

1. **Assembly Factbook™** is a Registered Trade Mark owned by Datanet.
2. All the maps are sketched and graphical representation only and have not been drawn to the scale and also not to represent the actual geographical area or boundary of the unit.
3. The data for the aforesaid analysis is based on authentic sources and has been culled from the various publications of Census, CSO and NSSO for district and block level data, various central and state government departments, Central & State Elections Commissions and the concerned Returning Officers' releases, Electoral Rolls, Election results and allied publications, internal assessment, surveys, estimates and analysis. Therefore, certain adjustment of data at micro level may have been done to arrive closer to the macro data.
4. Data have been provided on an "As Is" and "As AVAILABLE" basis
5. The colours shown in the maps or diagram and charts of a particular party, alliance or AC are indicative and do not represent them.
6. This publication which includes maps, sheets, graphs and data would be the property under copyright of Datanet only. The user may use these for its internal study, analysis and research purposes. It's public display, re-selling or any commercial uses by the user are not allowed.
7. Datanet has taken due care and caution in compilation and processing of data and allied information, but does not guarantee the accuracy, adequacy or completeness of any information/analysis and will be not responsible for any errors or omissions or for the results obtained from the use of such information/analysis.
8. All the contents for the publication have been culled from various authentic sources and Datanet reasonably believes such sources to be reliable, but does not make any representations, express or implied as to the accuracy or fitness of use of such information. The information or contents of the information/analysis do not constitute advice and should not be relied upon in making (or refraining from making) any decision. Any reliance placed upon the information provided by Datanet is the sole responsibility and strictly at the user's risk.
9. In no event will Datanet be liable for any damages (including, without limitation, damages for loss of business projects, or loss of profits) arising in contract, tort or otherwise from the use of or inability to use any of its contents, or from any action taken (or refrained from being taken) as a result of using the analysis or any of its contents. Datanet its directors, owners, editors, officials, employees, distributor and agents or any associate will not be liable for any errors in the information contained or any consequences arising from the use of the contents of the provided information/analysis.
10. If any provision of these terms and conditions is held invalid or illegal or unenforceable for any reason by any court of competent jurisdiction, such provision shall be severed and the remainder of provisions of the terms and conditions shall continue in full force and effect as if the Term of Use had been executed with the invalid, illegal or unenforceable provision eliminated.
11. If there are any discrepancies in the information provided, please bring it to attention of Datanet for suitable rectification measures.

Buy Online This Complete Book At
Datanet India eBooks Store

www.indiastatpublications.com

or go directly at

[http://www.indiastatpublications.com/
Assembly_factbook/Himachal Pradesh/Kangra/ Bhattiyat](http://www.indiastatpublications.com/Assembly_factbook/Himachal%20Pradesh/Kangra/Bhattiyat)

 **indiastat**elections

ISBN : 978-93-5822-671-3



9 789358 226713