



Himachal Pradesh

# Assembly Factbook™

Haroli Assembly Constituency



Key Electoral Data of Haroli  
Assembly Constituency (Vidhan Sabha)

Himachal Pradesh  
**Assembly Factbook**<sup>TM</sup>  
Haroli Assembly Constituency



Haroli Vidhan Sabha

**Editor & Director**

Dr. R.K. Thukral

**Research Editor**

Dr. Shafeeq Rahman

**Compiled, Researched and Published by  
Datanet India Pvt. Ltd.**

D-100, 1st Floor,

Okhla Industrial Area, Phase-I,

New Delhi- 110020.

Ph.: 91-11- 43580781-84

Email : support@indiastatpublications.com

Website : www.indiastatelections.com

**Online Book Store :**

www.indiastatpublications.com

**Report No. :** AFB/HP-43-0125

**ISBN :** 978-93-5905-128-4

**First Edition :** January, 2018

**Eighth Updated Edition :** January, 2025

**Price :** Rs.11500/-

US\$ 310

© **Datanet India Pvt. Ltd.**

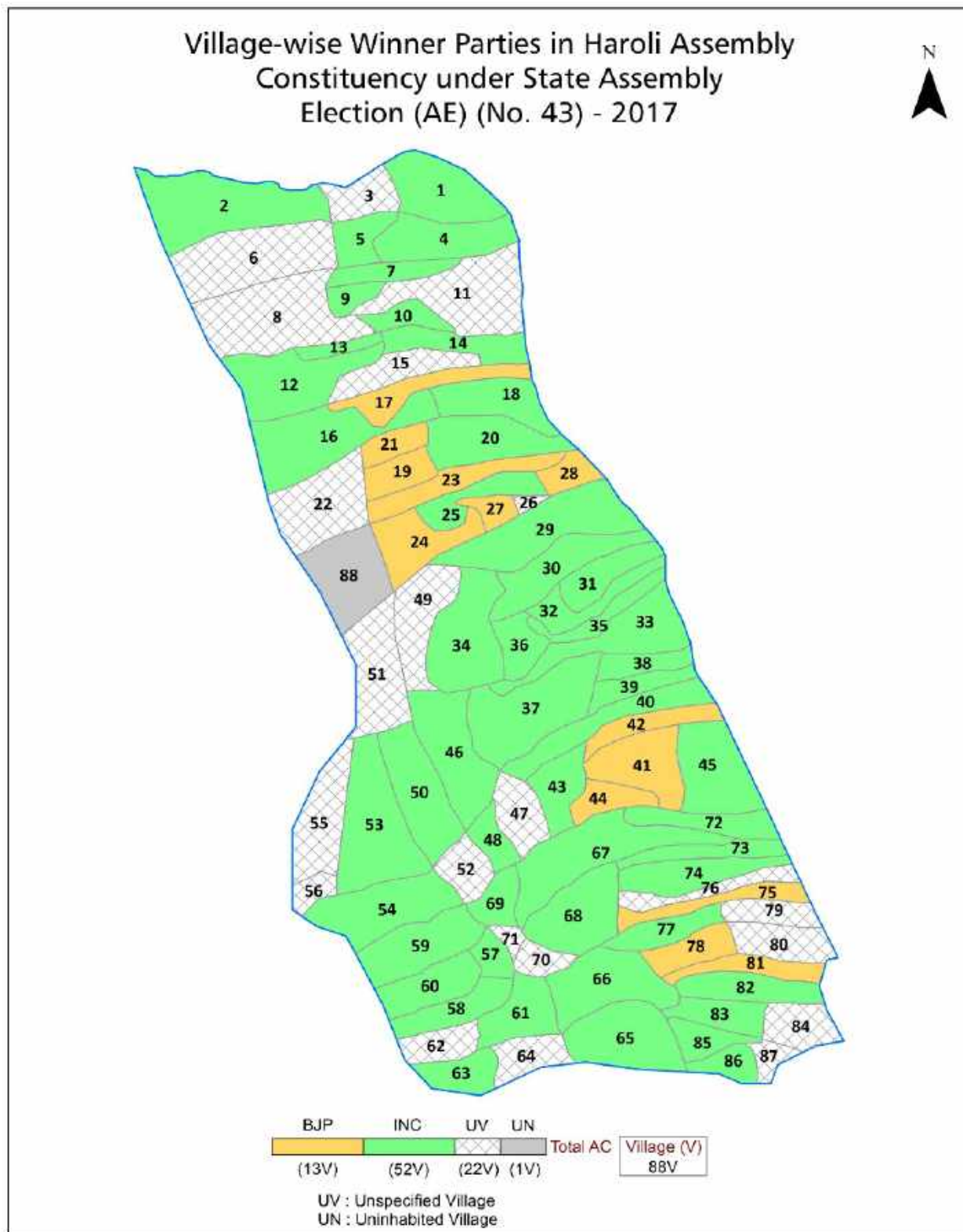
All rights reserved. No part of this book may be reproduced, stored in a retrieval system or transmitted in any form or by any means, mechanical photocopying, photographing, scanning, recording or otherwise without the prior written permission of the publisher. Please refer to Disclaimer at page no. 129 for the use of this publication.

Printed in India

# Contents

No.	Particulars	Page No.
	<b>Introduction</b>	
1	Assembly Constituency - (Vidhan Sabha) at a Glance   Features of Assembly as per Delimitation Commission of India (2008)	1-2
	<b>Location and Political Maps</b>	
2	Location Map   Boundaries of Assembly Constituency - (Vidhan Sabha) in District   Boundaries of Assembly Constituency under Parliamentary Constituency - (Lok Sabha)   Village-wise Winner Parties- 2024, 2022, 2019, 2017, 2014, 2012 and 2009	3-11
	<b>Administrative Setup (2011)</b>	
3	District   Sub-district   Towns   Villages   Inhabited Villages   Uninhabited Villages   Village Panchayat   Intermediate Panchayat	12-17
	<b>Demographics (2011)</b>	
4	Population   Households   Rural/Urban Population   Villages by Population Size   Sex Ratio (Total & 0-6 Years)   Religious Population   Social Population   Literacy Rate	18-19
	<b>Electoral Features</b>	
5	Important Dates of Last Elections Held   Electors by Gender   Service Electors   Voters   Voters Turnout   Polling Stations & Average Number of Electors per Polling Station   Electors by Age Group   Present Elected Representatives	20-25
	<b>Historical Summary Election Results</b>	
6	Vote Share of Major Parties   Winning Margin (Number & Percentage)   Polarity of Parties   Summary Result of Assembly Segment of Parliamentary Elections 2024, 2019, 2014 and 2009   Summary Result of Assembly Elections 2022, 2017 and 2012	26-35
	<b>Polling Station Level Election Results</b>	
7	Name and Number of Polling Station 2024, 2022, 2019, 2017, 2014, 2012 and 2009   Polling Station-wise Electors, Voters & Voters Turnout 2024, 2022, 2019, 2017, 2014, 2012 and 2009   Polling Station wise Elections Results 2024, 2022, 2019, 2017, 2014, 2012 and 2009	36-109
	<b>Share of Assembly Constituency</b>	
8	Share of Assembly Constituency - (Vidhan Sabha) in State, District and Parliamentary Constituency - (Lok Sabha)	110
	<b>Socio-Economic Amenities (2011)</b>	
9	Access to Administrative Units   Agricultural, Manufacturing and Industrial Commodities   Demographic Indicators   Education   Health & Manpower   Drinking Water Supply   Sanitation   Entertainment and Recreations Infrastructure   Power   Food Allocation Distribution and Marketing of Agriculture Commodities Infrastructure   Transport and Road Infrastructure   Communication   Banking and Financial Services   Land Use   Irrigation Source	112-126
10	<b>Abbreviation &amp; Sources</b>	127-128
11	<b>Disclaimer</b>	129

Location & Political Map



## Administrative Setup

### List of Village Panchayat & Intermediate Panchayat (Block) Name - 2011

Village Name	Village Panchayat Name	Intermediate Panchayat Name
Arjunpura (198)	Ghaluwal	Haroli
Badehra (199)	Badehra	Haroli
Bat Kalan (473)	Batt Kalan	Haroli
Bat Khurd (474)	Batt Kalan	Haroli
Bathri (476)	Bathri	Haroli
Bathu (475)	Bathu	Haroli
Bela Bathri	Bathri	Haroli
Bhadauri (468)	Bhadouri	Haroli
Bhadiaran	Bhediyaran	Haroli
Bhadsali (197)	Bhadsali	Haroli
Bhadsali Bhul Gharh (197)	Bhadsali	Haroli
Bhadsali Har (197)	Lower Bhadsali	Haroli
Bhadsali Tholian (197)	Lower Bhadsali	Haroli
Bhaini Khad (181)	Khad	Haroli
Bitan (528)	Beetan	Haroli
Chak Khad (181)	Khad	Haroli
Chandpur	Chandpur	Haroli
Chhetaran	Chhetran	Haroli
Daulatpur (180)	Lower Panjavar	Haroli
Dharampur (463)	Dharampur	Haroli
Dhariyan Wala (198)	Ghaluwal	Haroli
Dulehar (526)	Dulehar	Haroli
Dulehr Uparla	Dulehar	Haroli
Ghalu Wal (198)	Ghaluwal	Haroli
Goindpur Bula Uparla	Gondpur Bulla	Haroli
Goindpur Jai Chand Nichala	Gondpur Jai Chand	Haroli
Goindpur Tarf Bula (529)	Gondpur Bulla	Haroli
Goindpur Tarf Jaichand (530)	Gondpur Jai Chand	Haroli
Gurpalah	Bathu	Haroli

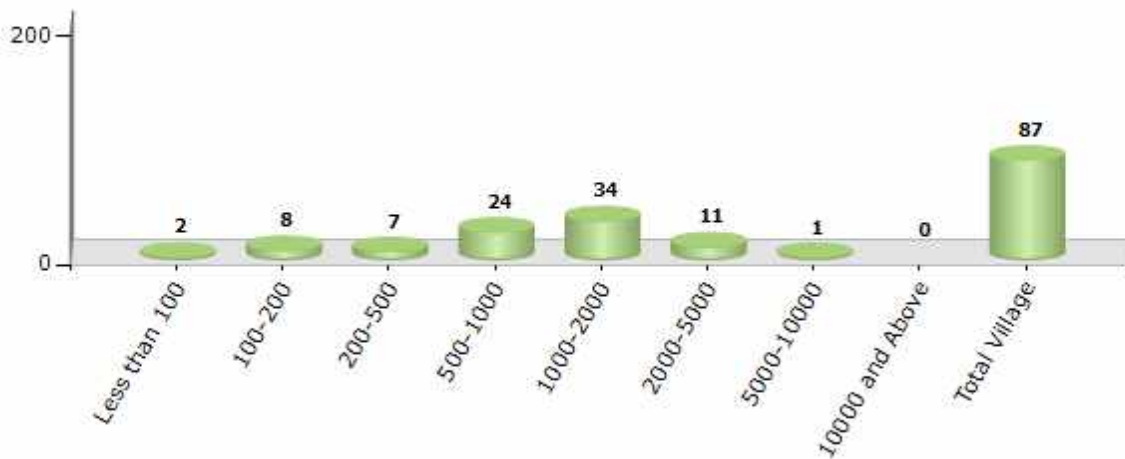
Contd....

## Demographics

### Number of Villages by Population Size - 2011

Less than 100	100-200	200-500	500-1000	1000-2000	2000-5000	5000-10000	10000 and Above	Total Village
2	8	7	24	34	11	1	0	87

Number of Villages by Population Size - 2011

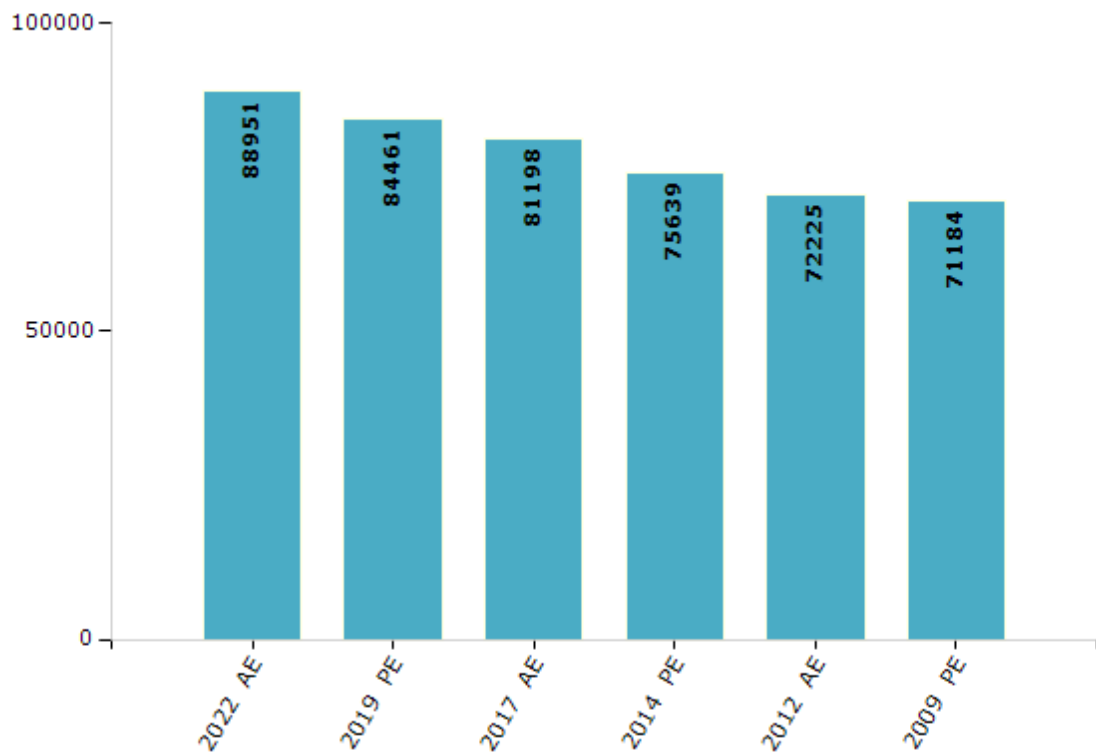


## Electoral Features

### Electors by Male & Female

Year	Male	Female	Others	Total	Year	Male	Female	Others	Total
2022 AE	45619	43332	0	88951	1998 AE	-	-	-	-
2019 PE	43592	40869	0	84461	1993 AE	-	-	-	-
2017 AE	41801	39395	2	81198	1990 AE	-	-	-	-
2014 PE	39520	36118	1	75639	1985 AE	-	-	-	-
2012 AE	37875	34350	0	72225	1982 AE	-	-	-	-
2009 PE	36799	34385	-	71184	1977 AE	-	-	-	-
2007 AE	-	-	-	-	1972 AE	-	-	-	-
2004 PE	-	-	-	-	1967 AE	-	-	-	-
2003 AE	-	-	-	-	1952 AE	-	-	-	-
1999 PE	-	-	-	-					

Number of Electors



**Note :** AE : Assembly Election, PE : Assembly Segment of Parliamentary Election

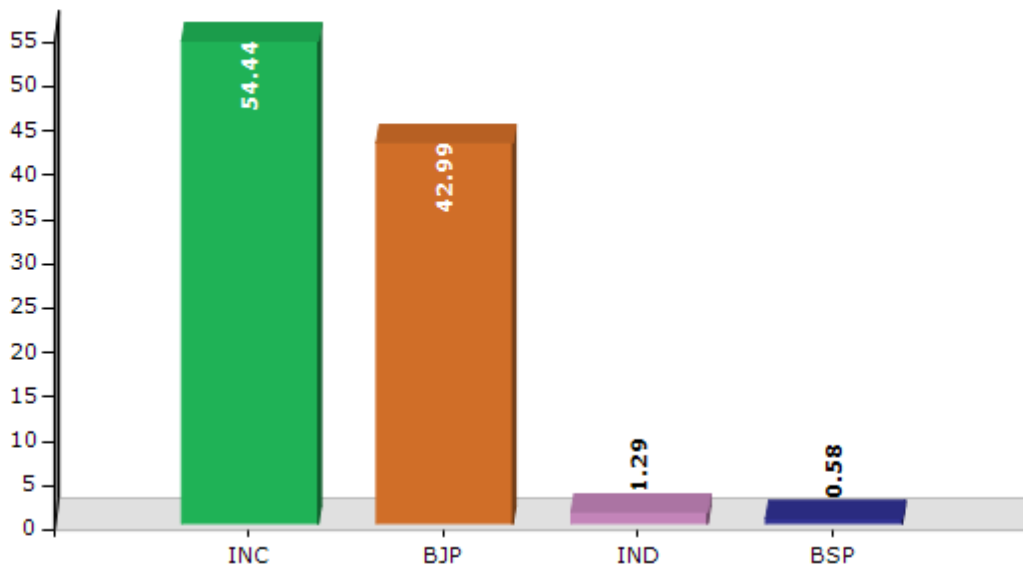


## Historical Summary Election Results

### Summary Result of Assembly Election - 2017

Candidate Name	Party	Votes	Votes %
Mukesh Agnihotri	INC	35095	54.44
Ram Kumar	BJP	27718	42.99
Ravinder Mann	IND	833	1.29
Virender Kumar	BSP	376	0.58
	NOTA	448	0.69

Votes Percentage of Top Parties - 2017



## Polling Station Level Election Results

### Number and Name of Polling Stations (PS) (2022)

Number of Polling Stations	Name of Polling Stations	Number of Polling Stations	Name of Polling Stations
1	Nagnoli 1	22	Bhadsali 2
2	Nagnoli 2	23	Bhadsali 3
3	Panjawar 1	24	Bhadsali 4
4	Panjawar 2	25	Saloh 1
5	Panjawar 3	26	Saloh 2
6	Panjawar 4	27	Saloh 3
7	Panjawar 5	28	Saloh 4
8	Panjawar 6	29	Saloh 5
9	Daulatpur	30	Saloh 6
10	Khadd 1	31	Badhera 1
11	Khadd 2	32	Badhera 2
12	Khadd 3	33	Badhera 3
13	Pandoga 1	34	Badhera 4
14	Pandoga 2	35	Badhera 5
15	Pandoga 3	36	Badhera 6
16	Pandoga 4	37	Kangar 1
17	Ispur 1	38	Kangar 2
18	Ispur 2	39	Dharampur 1
19	Ispur 3	40	Dharampur 2
20	Ispur 4	41	Sainsowal
21	Bhadsali 1	42	Rora Sainsowal

Contd....

## Polling Station Level Election Results

### Polling Station-wise Votes Secured by Overall Top Five Parties in Haroli Assembly in Assembly Election (AE) under Hamirpur Parliamentary Constituency in Himachal Pradesh (2022)

Number of Polling Station	Winner - Mukesh Agnihotri (INC)	Runner-up - Ram Kumar (BJP)	3rd - Naresh Kumar (BSP)	4th - Ravinder Mann (AAP)	5th - Ashhwani Kumar Rana (RTRYDVBHMP)	NOTA	Other	Total Votes Secured
36	280	228	9	3	7	2	0	529
37	395	292	6	3	1	3	0	700
38	478	255	1	4	3	3	0	744
39	498	246	32	2	2	1	0	781
40	430	243	5	2	1	1	0	682
41	470	367	27	3	2	5	0	874
42	410	357	3	3	4	3	0	780
43	421	230	17	8	2	0	0	678
44	247	178	2	19	0	3	0	449
45	427	298	5	4	4	3	0	741
46	240	120	1	4	2	1	0	368
47	416	355	4	10	0	2	0	787
48	491	263	4	10	3	2	0	773
49	461	375	6	10	1	1	0	854
50	553	276	21	31	1	4	0	886
51	348	327	7	4	6	4	0	696
52	277	202	1	7	3	0	0	490
53	180	424	4	0	5	6	0	619
54	210	379	2	1	3	2	0	597
55	143	243	0	2	0	1	0	389
56	175	337	1	0	2	0	0	515
57	224	168	1	60	2	1	0	456
58	392	211	23	7	2	3	0	638
59	331	261	1	4	0	1	0	598
60	417	255	1	23	4	1	0	701
61	394	209	10	5	1	1	0	620
62	366	349	1	1	4	3	0	724
63	228	162	6	2	0	2	0	400
64	309	219	5	1	5	0	0	539
65	402	264	16	2	4	2	0	690
66	444	189	0	6	3	2	0	644
67	307	290	14	8	0	1	0	620
68	346	215	3	16	5	1	0	586
69	233	101	4	6	3	1	0	348
70	345	218	19	5	34	0	0	621

Contd....

## Polling Station Level Election Results

### Winner, Runner-up and 3rd Party Position & Winning Margin According to Polling Stations in Haroli Assembly in Assembly Election (AE) under Hamirpur Parliamentary Constituency in Himachal Pradesh (2022)

Polling Station Number	Winner Party	Winner Votes (%)	Runner-up Party	Runner-up Votes (%)	Winning Margin Votes (%)	Third Party	Third Party Votes (%)	Other Votes (%)
71	INC	347 (51.71)	BJP	317 (47.24)	30 (4.47)	AAP	3 (0.45)	4 (0.6)
72	INC	500 (63.45)	BJP	261 (33.12)	239 (30.33)	BSP	13 (1.65)	14 (1.78)
73	INC	454 (53.6)	BJP	372 (43.92)	82 (9.68)	AAP	10 (1.18)	11 (1.3)
74	INC	236 (55.79)	BJP	182 (43.03)	54 (12.76)	BSP	2 (0.47)	3 (0.71)
75	INC	436 (63.37)	BJP	239 (34.74)	197 (28.63)	BSP	6 (0.87)	7 (1.02)
76	INC	314 (53.49)	BJP	272 (46.34)	42 (7.15)	AAP	1 (0.17)	0 (0)
77	INC	397 (58.64)	BJP	269 (39.73)	128 (18.91)	AAP	4 (0.59)	7 (1.03)
78	INC	368 (58.04)	BJP	259 (40.85)	109 (17.19)	AAP	5 (0.79)	2 (0.32)
79	INC	522 (56.31)	BJP	397 (42.83)	125 (13.48)	RTRYDVBHMP	3 (0.32)	5 (0.54)
80	BJP	150 (51.19)	INC	137 (46.76)	13 (4.43)	BSP	2 (0.68)	4 (1.37)
81	BJP	567 (53.29)	INC	466 (43.8)	101 (9.49)	BSP	16 (1.5)	15 (1.41)
82	BJP	289 (50.52)	INC	275 (48.08)	14 (2.44)	AAP	3 (0.52)	5 (0.87)
83	INC	504 (67.74)	BJP	233 (31.32)	271 (36.42)	AAP	6 (0.81)	1 (0.13)
84	INC	518 (63.17)	BJP	241 (29.39)	277 (33.78)	BSP	34 (4.15)	27 (3.29)
85	INC	531 (63.52)	BJP	294 (35.17)	237 (28.35)	AAP	4 (0.48)	7 (0.84)
86	INC	401 (60.03)	BJP	263 (39.37)	138 (20.66)	BSP	2 (0.3)	2 (0.3)
87	INC	216 (68.35)	BJP	96 (30.38)	120 (37.97)	AAP	2 (0.63)	2 (0.63)
88	INC	385 (61.5)	BJP	236 (37.7)	149 (23.8)	AAP	3 (0.48)	2 (0.32)
89	INC	363 (59.12)	BJP	224 (36.48)	139 (22.64)	BSP	17 (2.77)	10 (1.63)
90	INC	301 (51.28)	BJP	278 (47.36)	23 (3.92)	AAP	5 (0.85)	3 (0.51)
91	INC	337 (52.33)	BJP	303 (47.05)	34 (5.28)	RTRYDVBHMP	2 (0.31)	2 (0.31)
92	INC	342 (60.21)	BJP	223 (39.26)	119 (20.95)	BSP	1 (0.18)	2 (0.35)
93	INC	198 (56.09)	BJP	150 (42.49)	48 (13.6)	BSP	2 (0.57)	3 (0.85)
94	INC	421 (61.55)	BJP	239 (34.94)	182 (26.61)	AAP	11 (1.61)	13 (1.9)
95	INC	276 (62.02)	BJP	164 (36.85)	112 (25.17)	BSP	1 (0.22)	4 (0.9)
96	INC	297 (57.56)	BJP	208 (40.31)	89 (17.25)	BSP	4 (0.78)	7 (1.36)
97	INC	322 (53.76)	BJP	266 (44.41)	56 (9.35)	RTRYDVBHMP	4 (0.67)	7 (1.17)
98	INC	435 (57.39)	BJP	308 (40.63)	127 (16.76)	AAP	10 (1.32)	5 (0.66)
99	INC	196 (56.81)	BJP	133 (38.55)	63 (18.26)	AAP	12 (3.48)	4 (1.16)
100	INC	299 (53.49)	BJP	246 (44.01)	53 (9.48)	AAP	6 (1.07)	8 (1.43)
101	INC	297 (48.45)	BJP	291 (47.47)	6 (0.98)	AAP	18 (2.94)	7 (1.14)
102	BJP	358 (51.59)	INC	323 (46.54)	35 (5.05)	AAP	4 (0.58)	9 (1.3)
103	BJP	342 (49.49)	INC	331 (47.9)	11 (1.59)	BSP	5 (0.72)	13 (1.88)
104	INC	364 (60.17)	BJP	225 (37.19)	139 (22.98)	AAP	5 (0.83)	11 (1.82)
105	INC	314 (48.61)	BJP	303 (46.9)	11 (1.71)	BSP	15 (2.32)	14 (2.17)

Contd....

## Socio-Economic Amenities - Rural

### Access to Education Facilities

Particulars	Number of Villages (% of Population)				
	Available	Not Available	If Not Available (Distance of Nearest Facility)		
			A	B	C
Govt. Primary School	81 (96)	6 (4)	5 (3)	0 (0)	0 (0)
Private Primary School	9 (12)	78 (88)	0 (0)	0 (0)	0 (0)
Govt. Middle School	73 (90)	14 (10)	13 (9)	0 (0)	0 (0)
Private Middle School	5 (12)	82 (88)	0 (0)	0 (0)	0 (0)
Govt. Secondary School	49 (63)	38 (37)	31 (33)	4 (2)	2 (2)
Private Secondary School	2 (2)	85 (98)	0 (0)	0 (0)	0 (0)
Govt. Senior Secondary School	33 (46)	54 (54)	48 (51)	5 (1)	1 (2)
Private Senior Secondary School	2 (3)	85 (97)	0 (0)	0 (0)	0 (0)
Govt. Arts and Science Degree College	1 (3)	86 (97)	2 (4)	36 (38)	48 (55)
Private Arts and Science Degree College	0 (0)	87 (100)	0 (0)	0 (0)	0 (0)
Govt. Engineering College	0 (0)	87 (100)	0 (0)	0 (0)	0 (0)
Private Engineering College	1 (1)	86 (99)	26 (31)	37 (39)	23 (29)
Govt. Medicine College	0 (0)	87 (100)	0 (0)	0 (0)	87 (100)
Private Medicine College	0 (0)	87 (100)	0 (0)	0 (0)	0 (0)
Govt. Management Institute	0 (0)	87 (100)	0 (0)	0 (0)	7 (9)
Private Management Institute	2 (2)	85 (98)	12 (16)	15 (14)	51 (59)
Govt. Polytechnic	0 (0)	87 (100)	0 (0)	0 (0)	12 (13)
Private Polytechnic	2 (2)	85 (98)	21 (26)	30 (34)	22 (24)
Govt. Vocational Training School/ITI	0 (0)	87 (100)	0 (0)	2 (2)	84 (96)
Private Vocational Training School/ITI	0 (0)	87 (100)	0 (0)	0 (0)	1 (2)
Govt. Non Formal Training Centre	0 (0)	87 (100)	0 (0)	2 (2)	75 (85)
Private Non Formal Training Centre	2 (2)	85 (98)	2 (4)	1 (2)	5 (5)
Govt. School For Disabled	0 (0)	87 (100)	0 (0)	2 (2)	85 (98)
Private School For Disabled	0 (0)	87 (100)	0 (0)	0 (0)	0 (0)
Government Others	0 (0)	87 (100)	0 (0)	2 (2)	84 (96)
Private Others	1 (2)	86 (98)	0 (0)	0 (0)	0 (0)

Note : Distance A : Less than 5 km; B : Between 5-10 km; C : 10+ km.; Source : Data Analysis is based on 2011 Census.

## DISCLAIMER

The Terms of Use and Disclaimer of Datanet India Private Limited (hereinafter referred to as "Datanet") for use of this analysis report of **Haroli Assembly Constituency (Haroli Vidhan Sabha)** :-

1. **Assembly Factbook™** is a Registered Trade Mark owned by Datanet.
2. All the maps are sketched and graphical representation only and have not been drawn to the scale and also not to represent the actual geographical area or boundary of the unit.
3. The data for the aforesaid analysis is based on authentic sources and has been culled from the various publications of Census, CSO and NSSO for district and block level data, various central and state government departments, Central & State Elections Commissions and the concerned Returning Officers' releases, Electoral Rolls, Election results and allied publications, internal assessment, surveys, estimates and analysis. Therefore, certain adjustment of data at micro level may have been done to arrive closer to the macro data.
4. Data have been provided on an "As Is" and "As AVAILABLE" basis
5. The colours shown in the maps or diagram and charts of a particular party, alliance or AC are indicative and do not represent them.
6. This publication which includes maps, sheets, graphs and data would be the property under copyright of Datanet only. The user may use these for its internal study, analysis and research purposes. It's public display, re-selling or any commercial uses by the user are not allowed.
7. Datanet has taken due care and caution in compilation and processing of data and allied information, but does not guarantee the accuracy, adequacy or completeness of any information/analysis and will be not responsible for any errors or omissions or for the results obtained from the use of such information/analysis.
8. All the contents for the publication have been culled from various authentic sources and Datanet reasonably believes such sources to be reliable, but does not make any representations, express or implied as to the accuracy or fitness of use of such information. The information or contents of the information/analysis do not constitute advice and should not be relied upon in making (or refraining from making) any decision. Any reliance placed upon the information provided by Datanet is the sole responsibility and strictly at the user's risk.
9. In no event will Datanet be liable for any damages (including, without limitation, damages for loss of business projects, or loss of profits) arising in contract, tort or otherwise from the use of or inability to use any of its contents, or from any action taken (or refrained from being taken) as a result of using the analysis or any of its contents. Datanet its directors, owners, editors, officials, employees, distributor and agents or any associate will not be liable for any errors in the information contained or any consequences arising from the use of the contents of the provided information/analysis.
10. If any provision of these terms and conditions is held invalid or illegal or unenforceable for any reason by any court of competent jurisdiction, such provision shall be severed and the remainder of provisions of the terms and conditions shall continue in full force and effect as if the Term of Use had been executed with the invalid, illegal or unenforceable provision eliminated.
11. If there are any discrepancies in the information provided, please bring it to attention of Datanet for suitable rectification measures.

Buy Online This Complete Book At  
**Datanet India eBooks Store**

[www.indiastatpublications.com](http://www.indiastatpublications.com)

or go directly at

[http://www.indiastatpublications.com/  
Assembly\\_factbook/Himachal Pradesh/Hamirpur/ Haroli](http://www.indiastatpublications.com/Assembly_factbook/Himachal%20Pradesh/Hamirpur/Haroli)

 **indiastat**elections

ISBN : 978-93-5905-128-4



9 789359 105128 4