



Himachal Pradesh

Assembly Factbook™

Gagret Assembly Constituency



Key Electoral Data of Gagret
Assembly Constituency (Vidhan Sabha)

Himachal Pradesh
Assembly FactbookTM
Gagret Assembly Constituency



Gagret Vidhan Sabha

Editor & Director

Dr. R.K. Thukral

Research Editor

Dr. Shafeeq Rahman

Compiled, Researched and Published by Datanet India Pvt. Ltd.

D-100, 1st Floor,

Okhla Industrial Area, Phase-I,

New Delhi- 110020.

Ph.: 91-11- 43580781-84

Email : support@indiastatpublications.com

Website : www.indiastatelections.com

Online Book Store :

www.indiastatpublications.com

Report No. : AFB/HP-42-0125

ISBN : 978-93-5822-687-4

First Edition : January, 2018

Eighth Updated Edition : January, 2025

Price : Rs.11500/-

US\$ 310

© **Datanet India Pvt. Ltd.**

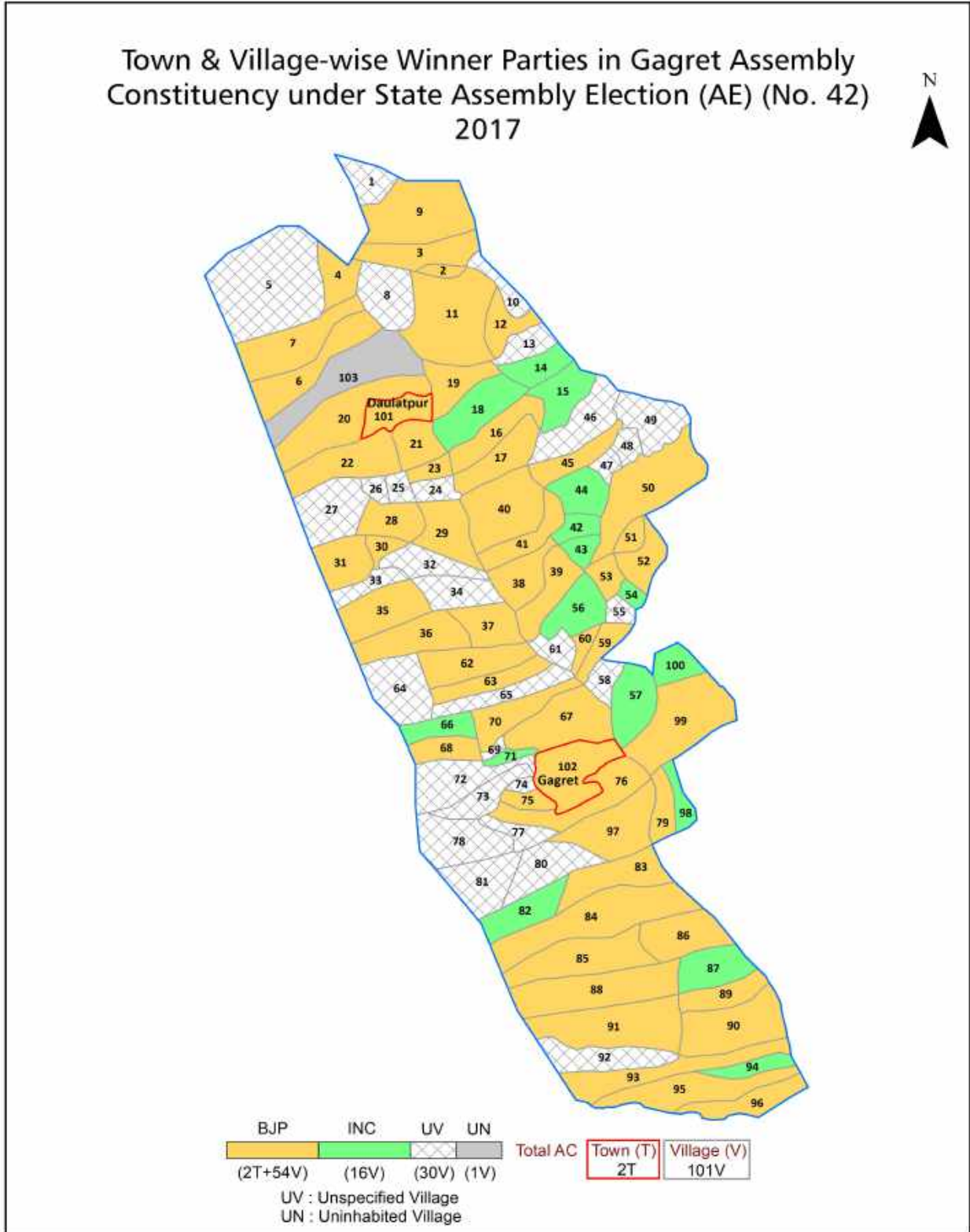
All rights reserved. No part of this book may be reproduced, stored in a retrieval system or transmitted in any form or by any means, mechanical photocopying, photographing, scanning, recording or otherwise without the prior written permission of the publisher. Please refer to Disclaimer at page no. 134 for the use of this publication.

Printed in India

Contents

No.	Particulars	Page No.
Introduction		
1	Assembly Constituency - (Vidhan Sabha) at a Glance Features of Assembly as per Delimitation Commission of India (2008)	1-2
Location and Political Maps		
2	Location Map Boundaries of Assembly Constituency - (Vidhan Sabha) in District Boundaries of Assembly Constituency under Parliamentary Constituency - (Lok Sabha) Town & Village-wise Winner Parties- 2024, 2022, 2019, 2017, 2014, 2012 and 2009	3-11
Administrative Setup (2011)		
3	District Sub-district Towns Villages Inhabited Villages Uninhabited Villages Village Panchayat Intermediate Panchayat	12-18
Demographics (2011)		
4	Population Households Rural/Urban Population Towns and Villages by Population Size Sex Ratio (Total & 0-6 Years) Religious Population Social Population Literacy Rate	19-20
Electoral Features		
5	Important Dates of Last Elections Held Electors by Gender Service Electors Voters Voters Turnout Polling Stations & Average Number of Electors per Polling Station Electors by Age Group Present Elected Representatives	21-26
Historical Summary Election Results		
6	Vote Share of Major Parties Winning Margin (Number & Percentage) Polarity of Parties Summary Result of Assembly Segment of Parliamentary Elections 2024, 2019, 2014, 2009, 2004 and 1999 Summary Result of Assembly Elections 2022, 2017, 2012, 2007, 2003, 1998, 1993, 1990, 1985, 1982, 1977, 1972 and 1967	27-48
Polling Station Level Election Results		
7	Name and Number of Polling Station 2024, 2022, 2019, 2017, 2014, 2012 and 2009 Polling Station-wise Electors, Voters & Voters Turnout 2024, 2022, 2019, 2017, 2014, 2012 and 2009 Polling Station wise Elections Results 2024, 2022, 2019, 2017, 2014, 2012 and 2009	49-114
Share of Assembly Constituency		
8	Share of Assembly Constituency - (Vidhan Sabha) in State, District and Parliamentary Constituency - (Lok Sabha)	115
Socio-Economic Amenities (2011)		
9	Access to Administrative Units Agricultural, Manufacturing and Industrial Commodities Demographic Indicators Education Health & Manpower Drinking Water Supply Sanitation Entertainment and Recreations Infrastructure Power Food Allocation Distribution and Marketing of Agriculture Commodities Infrastructure Transport and Road Infrastructure Communication Banking and Financial Services Land Use Irrigation Source	117-131
10	Abbreviation & Sources	132-133
11	Disclaimer	134

Location & Political Map



Administrative Setup

List of Village Panchayat & Intermediate Panchayat (Block) Name - 2011

Village Name	Village Panchayat Name	Intermediate Panchayat Name
Abhay Pur (122)	Abheypur	Gagret
Amboa (125)	Amboa	Gagret
Ambota (139)	Ambota	Gagret
Amlehar (133)	Amlehar	Gagret
Andora Nichla (144)	Andora Lower	Amb
Andora Upperla (144)	Andora Upper	Amb
Athwan (142)	Karloohi	Amb
Babehar (118)	Babehar	Gagret
Badhera (169)	Badhera Rajputan	Gagret
Bah (4)	Joh	Gagret
Baroh (147)	Badoh	Gagret
Bhadar Kali (123)	Bhadarkali	Gagret
Bhanjal (134)	Bhanjal Upper	Gagret
Bhathiyana Wala (147)	Badoh	Gagret
Brahm Pur (123)	Bhadarkali	Gagret
Bumbbalu (145)	Kaloh	Gagret
Chalet Nichla (124)	Chalet	Gagret
Chalet Upperla (124)	Chalet	Gagret
Chatehar Buhal (139)	Ambota	Gagret
Chowki (129)	Nangal Jarialan	Gagret
Dangoh Kalan (120)	Dangoh Khas	Gagret
Dangoh Khas (120)	Dangoh Khas	Gagret
Dangoh Khurd (121)	Dangoh Khurd	Gagret
Dangoh Upperla (120)	Dangoh Khas	Gagret
Deoli Jaswalan (136)	Deoli	Gagret
Deoli Minahasan (136)	Deoli	Gagret
Dev Nagar (140)	Gagret Upper	Gagret
Dhanowal (137)	Saghnai	Gagret
Dhawali (139)	Ambota	Gagret

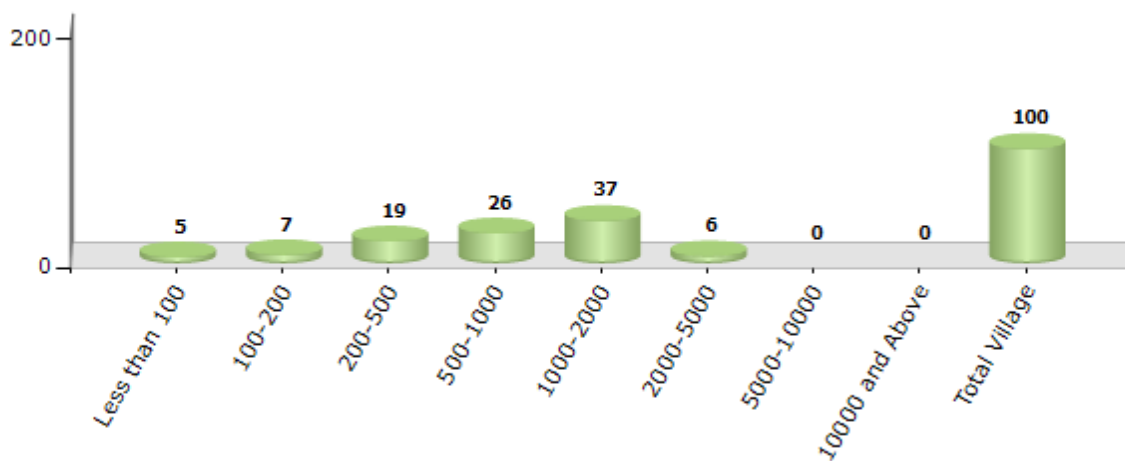
Contd....

Demographics

Number of Villages by Population Size - 2011

Less than 100	100-200	200-500	500-1000	1000-2000	2000-5000	5000-10000	10000 and Above	Total Village
5	7	19	26	37	6	0	0	100

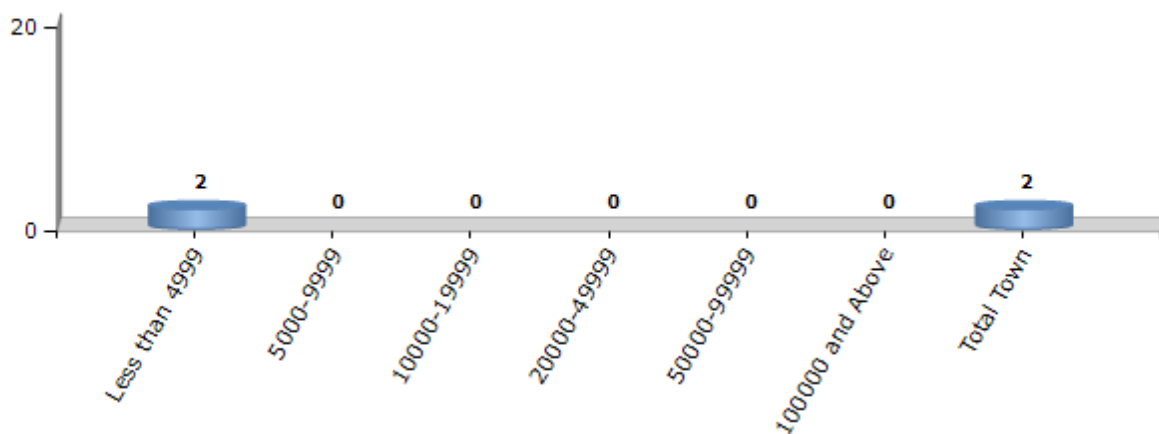
Number of Villages by Population Size - 2011



Number of Towns by Population Size - 2011

Less than 4999	5000-9999	10000-19999	20000-49999	50000-99999	100000 and Above	Total Town
2	0	0	0	0	0	2

Number of Towns by Population Size - 2011

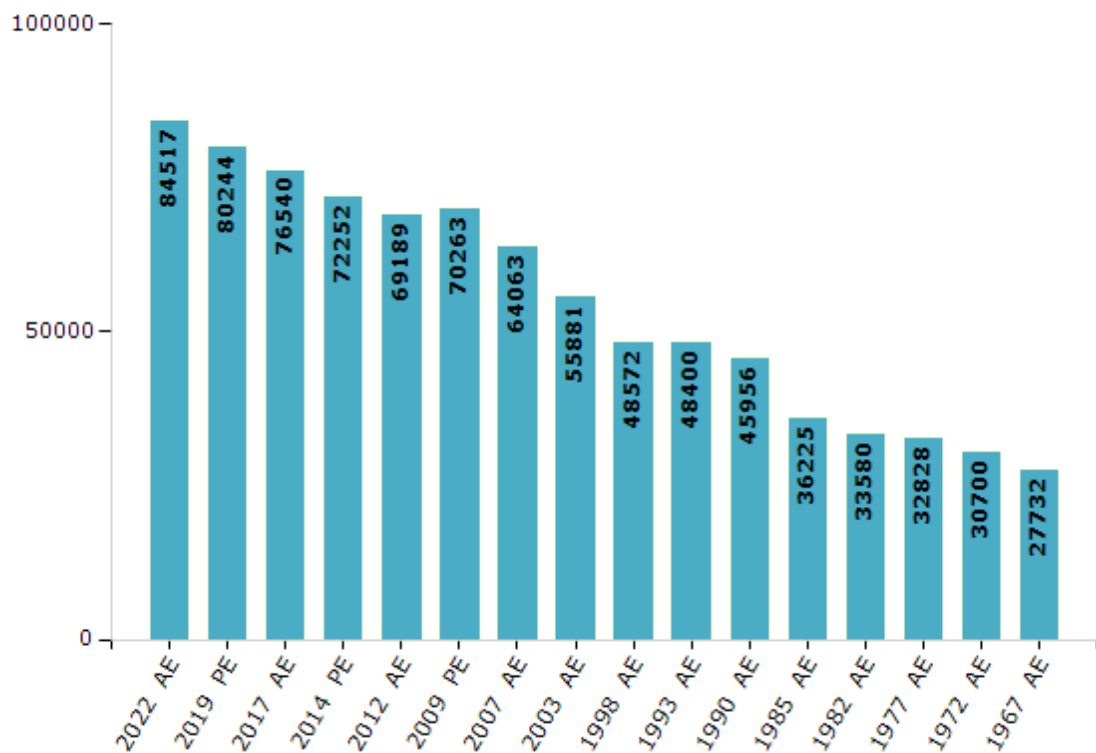


Electoral Features

Electors by Male & Female

Year	Male	Female	Others	Total	Year	Male	Female	Others	Total
2022 AE	43482	41035	0	84517	1998 AE	23316	25256	-	48572
2019 PE	41303	38941	0	80244	1993 AE	23876	24524	-	48400
2017 AE	39074	37466	0	76540	1990 AE	22696	23260	-	45956
2014 PE	37157	35095	0	72252	1985 AE	17748	18477	-	36225
2012 AE	35553	33636	0	69189	1982 AE	16503	17077	-	33580
2009 PE	35276	34987	-	70263	1977 AE	16511	16317	-	32828
2007 AE	31792	32271	-	64063	1972 AE	15592	15108	-	30700
2004 PE	-	-	-	-	1967 AE	-	-	-	27732
2003 AE	27601	28280	-	55881	1952 AE	-	-	-	-
1999 PE	-	-	-	-					

Number of Electors



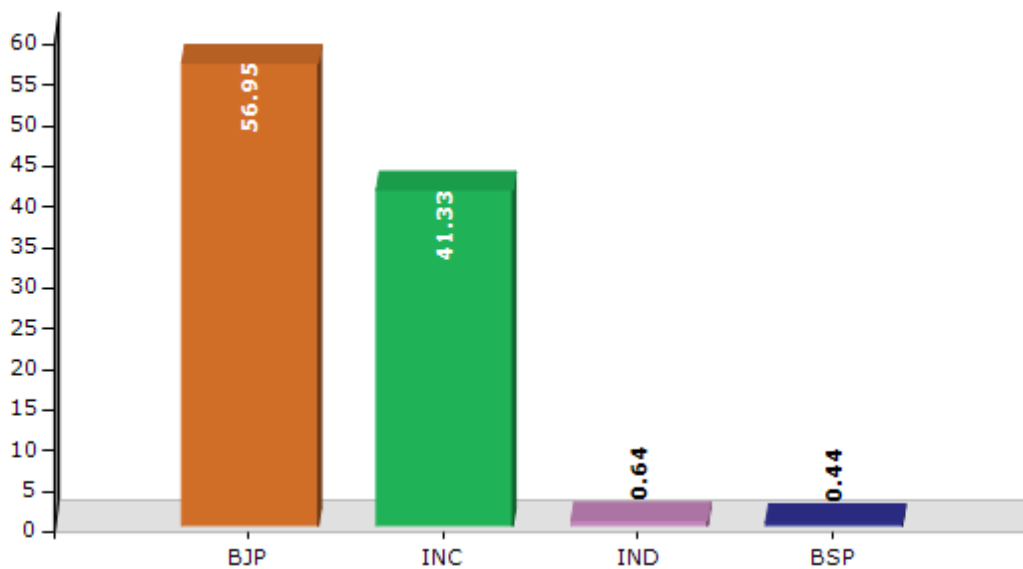
Note : AE : Assembly Election, PE : Assembly Segment of Parliamentary Election

Historical Summary Election Results

Summary Result of Assembly Election - 2017

Candidate Name	Party	Votes	Votes %
Rajesh Thakur	BJP	33977	56.95
Rakesh Kalia	INC	24657	41.33
Subhash Sharma	IND	379	0.64
Lekh Raj Katnoria	BSP	260	0.44
	NOTA	392	0.66

Votes Percentage of Top Parties - 2017



Polling Station Level Election Results

Number and Name of Polling Stations (PS) (2022)

Number of Polling Stations	Name of Polling Stations	Number of Polling Stations	Name of Polling Stations
1	Mandwara	22	Daulatpur -3
2	Marwari	23	Chalet-1
3	Raipur-1	24	Chalet-2
4	Raipur-2	25	Chalet-3
5	Joh	26	Mawa Kohlan-1
6	Beh	27	Mawa Kohlan-2
7	Saloh-1	28	Amboa
8	Saloh-2	29	Nangal Jariyalan-1
9	Pirthipur-1	30	Nangal Jariyalan 2
10	Pirthipur-2	31	Nangaljariyalan-3
11	Pirthipur -3	32	Gondpur Banehra -1
12	Dangoh Kalan	33	Gondpur Banehra -2
13	Dangoh Khas	34	Gondpur Banehra -3
14	Dangoh Upperla	35	Nakroh-1
15	Abhay Pur	36	Nakroh-2
16	Bhaderkali-1	37	Nakroh-3
17	Bhaderkali-2	38	Tundkhari
18	Brahmpur	39	Amlehar
19	Babehar	40	Bhanjal-1
20	Daulatpur -1	41	Bhanjal-2
21	Daulatpur -2	42	Bhanjal-3

Contd....

Polling Station Level Election Results

Polling Station-wise Votes Secured by Overall Top Five Parties in Gagret Assembly in Assembly Election (AE) under Hamirpur Parliamentary Constituency in Himachal Pradesh (2022)

Number of Polling Station	Winner - Chaitanya Sharma (INC)	Runner-up - Rajesh Thakur (BJP)	3rd - Manohar Lal Dadwal (AAP)	4th - Vinod Dadwal (Pintu) (RTRYDVBHMP)	5th - Lekh Raj Katnoria (BSP)	NOTA	Other	Total Votes Secured
36	712	191	3	1	1	7	0	915
37	533	295	3	1	0	3	1	836
38	221	88	1	0	0	4	0	314
39	242	307	1	1	0	7	0	558
40	336	241	1	1	1	10	0	590
41	563	275	1	2	1	5	0	847
42	639	224	1	2	2	6	2	876
43	512	223	2	1	0	13	0	751
44	570	232	0	1	1	1	0	805
45	457	165	0	0	1	3	0	626
46	350	215	0	3	1	1	1	571
47	445	242	3	4	0	4	0	698
48	562	148	4	0	0	6	0	720
49	365	552	2	1	3	2	0	925
50	491	258	1	3	5	2	0	760
51	456	165	1	2	1	2	0	627
52	429	234	1	1	0	7	1	673
53	386	239	1	1	4	8	0	639
54	469	150	0	4	1	5	0	629
55	523	230	2	0	1	10	2	768
56	489	305	2	4	1	4	0	805
57	309	236	0	1	3	2	0	551
58	507	277	2	0	0	3	0	789
59	528	360	2	2	0	9	3	904
60	373	286	3	0	0	4	1	667
61	837	172	2	1	0	7	0	1019
62	503	265	0	4	1	7	2	782
63	323	231	0	0	0	1	1	556
64	527	351	6	1	1	12	0	898
65	602	284	1	1	2	3	0	893
66	472	375	0	1	1	6	1	856
67	366	414	0	0	1	1	1	783
68	658	223	2	1	3	10	0	897
69	428	545	4	0	1	3	3	984
70	500	462	2	4	1	5	1	975

Contd....

Polling Station Level Election Results

Winner, Runner-up and 3rd Party Position & Winning Margin According to Polling Stations in Gagret Assembly in Assembly Election (AE) under Hamirpur Parliamentary Constituency in Himachal Pradesh (2022)

Polling Station Number	Winner Party	Winner Votes (%)	Runner-up Party	Runner-up Votes (%)	Winning Margin Votes (%)	Third Party	Third Party Votes (%)	Other Votes (%)
71	INC	421 (60.58)	BJP	264 (37.99)	157 (22.59)	AAP	5 (0.72)	5 (0.72)
72	INC	305 (51)	BJP	287 (47.99)	18 (3.01)	RTRYDVBHMP	3 (0.5)	3 (0.5)
73	INC	362 (78.87)	BJP	93 (20.26)	269 (58.61)	RTRYDVBHMP	1 (0.22)	3 (0.65)
74	INC	365 (57.39)	BJP	269 (42.3)	96 (15.09)	AAP	1 (0.16)	1 (0.16)
75	INC	398 (56.14)	BJP	304 (42.88)	94 (13.26)	HIMJKP	3 (0.42)	4 (0.56)
76	INC	240 (61.54)	BJP	150 (38.46)	90 (23.08)	AAP	0 (0)	0 (0)
77	INC	527 (58.75)	BJP	362 (40.36)	165 (18.39)	RTRYDVBHMP	2 (0.22)	6 (0.67)
78	INC	408 (55.51)	BJP	314 (42.72)	94 (12.79)	AAP	5 (0.68)	8 (1.09)
79	INC	303 (59.88)	BJP	200 (39.53)	103 (20.35)	AAP	2 (0.4)	1 (0.2)
80	INC	381 (66.38)	BJP	189 (32.93)	192 (33.45)	AAP	0 (0)	4 (0.7)
81	INC	381 (61.06)	BJP	242 (38.78)	139 (22.28)	AAP	0 (0)	1 (0.16)
82	INC	441 (64.1)	BJP	236 (34.3)	205 (29.8)	AAP	1 (0.15)	10 (1.45)
83	INC	378 (57.89)	BJP	270 (41.35)	108 (16.54)	RTRYDVBHMP	1 (0.15)	4 (0.61)
84	INC	304 (59.84)	BJP	201 (39.57)	103 (20.27)	RTRYDVBHMP	1 (0.2)	2 (0.39)
85	INC	487 (63.58)	BJP	271 (35.38)	216 (28.2)	AAP	1 (0.13)	7 (0.91)
86	INC	500 (65.62)	BJP	248 (32.55)	252 (33.07)	BSP	8 (1.05)	6 (0.79)
87	INC	409 (62.25)	BJP	240 (36.53)	169 (25.72)	BSP	4 (0.61)	4 (0.61)
88	INC	462 (68.04)	BJP	208 (30.63)	254 (37.41)	BSP	3 (0.44)	6 (0.88)
89	BJP	188 (50.81)	INC	179 (48.38)	9 (2.43)	BSP	1 (0.27)	2 (0.54)
90	INC	371 (53.61)	BJP	314 (45.38)	57 (8.23)	HIMJKP	2 (0.29)	5 (0.72)
91	INC	380 (76.15)	BJP	108 (21.64)	272 (54.51)	RTRYDVBHMP	2 (0.4)	9 (1.8)
Total Gagret AC	INC	40001 (61.28)	BJP	24484 (37.51)	15517 (23.77)	AAP	139 (0.21)	657 (1.01)

Socio-Economic Amenities - Rural

Access to Education Facilities

Particulars	Number of Villages (% of Population)				
	Available	Not Available	If Not Available (Distance of Nearest Facility)		
			A	B	C
Govt. Primary School	87 (90)	13 (10)	13 (10)	0 (0)	0 (0)
Private Primary School	7 (8)	93 (92)	0 (0)	0 (0)	0 (0)
Govt. Middle School	53 (66)	47 (34)	36 (26)	9 (6)	1 (1)
Private Middle School	6 (8)	94 (92)	0 (0)	0 (0)	0 (0)
Govt. Secondary School	36 (48)	64 (52)	45 (39)	11 (7)	2 (2)
Private Secondary School	1 (2)	99 (98)	5 (3)	0 (0)	0 (0)
Govt. Senior Secondary School	23 (29)	77 (71)	57 (54)	16 (13)	4 (4)
Private Senior Secondary School	1 (2)	99 (98)	0 (0)	0 (0)	0 (0)
Govt. Arts and Science Degree College	1 (2)	99 (98)	21 (29)	45 (42)	32 (26)
Private Arts and Science Degree College	1 (2)	99 (98)	0 (0)	0 (0)	0 (0)
Govt. Engineering College	0 (0)	100 (100)	0 (0)	0 (0)	32 (29)
Private Engineering College	0 (0)	100 (100)	0 (0)	0 (0)	68 (71)
Govt. Medicine College	0 (0)	100 (100)	0 (0)	0 (0)	100 (100)
Private Medicine College	0 (0)	100 (100)	0 (0)	0 (0)	0 (0)
Govt. Management Institute	0 (0)	100 (100)	0 (0)	0 (0)	97 (94)
Private Management Institute	0 (0)	100 (100)	0 (0)	0 (0)	3 (6)
Govt. Polytechnic	1 (2)	99 (98)	3 (5)	41 (40)	55 (54)
Private Polytechnic	0 (0)	100 (100)	0 (0)	0 (0)	0 (0)
Govt. Vocational Training School/ITI	1 (2)	99 (98)	0 (0)	2 (3)	97 (95)
Private Vocational Training School/ITI	0 (0)	100 (100)	0 (0)	0 (0)	0 (0)
Govt. Non Formal Training Centre	0 (0)	100 (100)	1 (2)	0 (0)	97 (95)
Private Non Formal Training Centre	2 (3)	98 (97)	0 (0)	0 (0)	0 (0)
Govt. School For Disabled	0 (0)	100 (100)	1 (2)	0 (0)	99 (98)
Private School For Disabled	0 (0)	100 (100)	0 (0)	0 (0)	0 (0)
Government Others	0 (0)	100 (100)	1 (2)	0 (0)	97 (94)
Private Others	2 (3)	98 (97)	0 (0)	0 (0)	0 (0)

Note : Distance A : Less than 5 km; B : Between 5-10 km; C : 10+ km.; Source : Data Analysis is based on 2011 Census.

DISCLAIMER

The Terms of Use and Disclaimer of Datanet India Private Limited (hereinafter referred to as "Datanet") for use of this analysis report of **Gagret Assembly Constituency (Gagret Vidhan Sabha)** :-

1. **Assembly Factbook™** is a Registered Trade Mark owned by Datanet.
2. All the maps are sketched and graphical representation only and have not been drawn to the scale and also not to represent the actual geographical area or boundary of the unit.
3. The data for the aforesaid analysis is based on authentic sources and has been culled from the various publications of Census, CSO and NSSO for district and block level data, various central and state government departments, Central & State Elections Commissions and the concerned Returning Officers' releases, Electoral Rolls, Election results and allied publications, internal assessment, surveys, estimates and analysis. Therefore, certain adjustment of data at micro level may have been done to arrive closer to the macro data.
4. Data have been provided on an "As Is" and "As AVAILABLE" basis
5. The colours shown in the maps or diagram and charts of a particular party, alliance or AC are indicative and do not represent them.
6. This publication which includes maps, sheets, graphs and data would be the property under copyright of Datanet only. The user may use these for its internal study, analysis and research purposes. It's public display, re-selling or any commercial uses by the user are not allowed.
7. Datanet has taken due care and caution in compilation and processing of data and allied information, but does not guarantee the accuracy, adequacy or completeness of any information/analysis and will be not responsible for any errors or omissions or for the results obtained from the use of such information/analysis.
8. All the contents for the publication have been culled from various authentic sources and Datanet reasonably believes such sources to be reliable, but does not make any representations, express or implied as to the accuracy or fitness of use of such information. The information or contents of the information/analysis do not constitute advice and should not be relied upon in making (or refraining from making) any decision. Any reliance placed upon the information provided by Datanet is the sole responsibility and strictly at the user's risk.
9. In no event will Datanet be liable for any damages (including, without limitation, damages for loss of business projects, or loss of profits) arising in contract, tort or otherwise from the use of or inability to use any of its contents, or from any action taken (or refrained from being taken) as a result of using the analysis or any of its contents. Datanet its directors, owners, editors, officials, employees, distributor and agents or any associate will not be liable for any errors in the information contained or any consequences arising from the use of the contents of the provided information/analysis.
10. If any provision of these terms and conditions is held invalid or illegal or unenforceable for any reason by any court of competent jurisdiction, such provision shall be severed and the remainder of provisions of the terms and conditions shall continue in full force and effect as if the Term of Use had been executed with the invalid, illegal or unenforceable provision eliminated.
11. If there are any discrepancies in the information provided, please bring it to attention of Datanet for suitable rectification measures.

**Buy Online This Complete Book At
Datanet India eBooks Store**

www.indiastatpublications.com

or go directly at

[http://www.indiastatpublications.com/
Assembly_factbook/Himachal Pradesh/Hamirpur/ Gagret](http://www.indiastatpublications.com/Assembly_factbook/Himachal%20Pradesh/Hamirpur/Gagret)

 **indiastat**elections

ISBN : 978-93-5822-687-4



9 789358 226874