



Himachal Pradesh

Assembly Factbook™

Chintpurni Assembly Constituency



Key Electoral Data of Chintpurni
Assembly Constituency (Vidhan Sabha)

Himachal Pradesh
Assembly FactbookTM
Chintpurni Assembly Constituency



Chintpurni Vidhan Sabha

Editor & Director

Dr. R.K. Thukral

Research Editor

Dr. Shafeeq Rahman

Compiled, Researched and Published by Datanet India Pvt. Ltd.

D-100, 1st Floor,

Okhla Industrial Area, Phase-I,

New Delhi- 110020.

Ph.: 91-11- 43580781-84

Email : support@indiastatpublications.com

Website : www.indiastatelections.com

Online Book Store :

www.indiastatpublications.com

Report No. : AFB/HP-41-0125

ISBN : 978-93-5822-686-7

First Edition : January, 2018

Eighth Updated Edition : January, 2025

Price : Rs.11500/-

US\$ 310

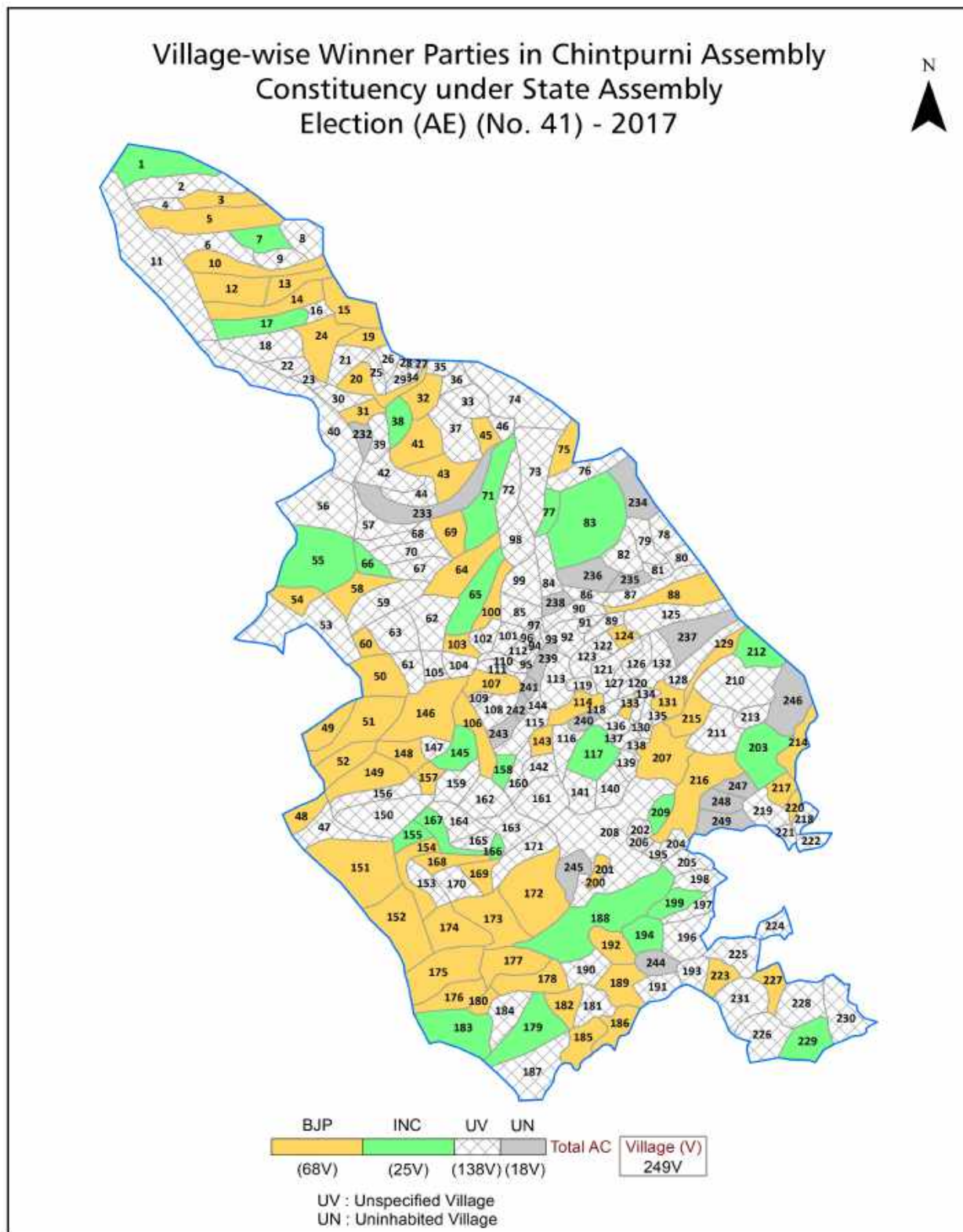
© **Datanet India Pvt. Ltd.**

All rights reserved. No part of this book may be reproduced, stored in a retrieval system or transmitted in any form or by any means, mechanical photocopying, photographing, scanning, recording or otherwise without the prior written permission of the publisher. Please refer to Disclaimer at page no. 138 for the use of this publication.

Printed in India

No.	Particulars	Page No.
	Introduction	
1	Assembly Constituency - (Vidhan Sabha) at a Glance Features of Assembly as per Delimitation Commission of India (2008)	1-2
	Location and Political Maps	
2	Location Map Boundaries of Assembly Constituency - (Vidhan Sabha) in District Boundaries of Assembly Constituency under Parliamentary Constituency - (Lok Sabha) Village-wise Winner Parties- 2024, 2022, 2019, 2017, 2014, 2012 and 2009	3-11
	Administrative Setup (2011)	
3	District Sub-district Towns Villages Inhabited Villages Uninhabited Villages Village Panchayat Intermediate Panchayat	12-23
	Demographics (2011)	
4	Population Households Rural/Urban Population Villages by Population Size Sex Ratio (Total & 0-6 Years) Religious Population Social Population Literacy Rate	24-25
	Electoral Features	
5	Important Dates of Last Elections Held Electors by Gender Service Electors Voters Voters Turnout Polling Stations & Average Number of Electors per Polling Station Electors by Age Group Present Elected Representatives	26-31
	Historical Summary Election Results	
6	Vote Share of Major Parties Winning Margin (Number & Percentage) Polarity of Parties Summary Result of Assembly Segment of Parliamentary Elections 2024, 2019, 2014, 2009, 2004 and 1999 Summary Result of Assembly Elections 2022, 2017, 2012, 2007, 2003, 1998, 1993, 1990, 1985, 1982, 1977 and 1972	32-52
	Polling Station Level Election Results	
7	Name and Number of Polling Station 2024, 2022, 2019, 2017, 2014, 2012 and 2009 Polling Station-wise Electors, Voters & Voters Turnout 2024, 2022, 2019, 2017, 2014, 2012 and 2009 Polling Station wise Elections Results 2024, 2022, 2019, 2017, 2014, 2012 and 2009	53-118
	Share of Assembly Constituency	
8	Share of Assembly Constituency - (Vidhan Sabha) in State, District and Parliamentary Constituency - (Lok Sabha)	119
	Socio-Economic Amenities (2011)	
9	Access to Administrative Units Agricultural, Manufacturing and Industrial Commodities Demographic Indicators Education Health & Manpower Drinking Water Supply Sanitation Entertainment and Recreations Infrastructure Power Food Allocation Distribution and Marketing of Agriculture Commodities Infrastructure Transport and Road Infrastructure Communication Banking and Financial Services Land Use Irrigation Source	121-135
10	Abbreviation & Sources	136-137
11	Disclaimer	138

Location & Political Map



Administrative Setup

List of Village Panchayat & Intermediate Panchayat (Block) Name - 2011

Village Name	Village Panchayat Name	Intermediate Panchayat Name
Aado (63)	Nehri Nauranga	Amb
Adarsh Nagar (143)	Amb	Amb
Aghar (70)	Bhagrah	Amb
Akrot (111)	Behar Jaswan	Amb
Alehar (82)	Mandoli	Amb
Aloh (31/7)	Lohara Upper	Amb
Amb (143)	Amb	Amb
Amb Tilla (35)	Ambtilla	Amb
Ambhera Dhiraj (6/1)	Ambehra Dheeraj	Bangana
Ambhera Ramkishan (6/9)	Ambehra Dheeraj	Bangana
Amokla Pritam (27)	Duhal Batwalan	Amb
Amokla Sandu (28)	Duhal Batwalan	Amb
Amroh (6/11)	Ambehra Dheeraj	Bangana
Ardoh (34)	Ambtilla	Amb
Badaun (149)	Katohar Kalan	Amb
Badhmana (17/1)	Badhmana	Amb
Bagga Barota (65)	Nehri Nauranga	Amb
Bagmahua (31/15)	Lohara Upper	Amb
Baher Bhagwalan (31/6)	Lohara Lower	Amb
Baheri (170)	Hamboli	Amb
Baihal (36)	Ambtilla	Amb
Bairian (1/14)	Bairian	Bangana
Bambansera (25)	Duhal Batwalan	Amb
Ban Sarkar (7)	Lohara Upper	Amb
Barerah	Sohari	Bangana
Baret (14)	Bhatehar	Amb
Baroa (4/18)	Kharyalta	Bangana
Baroh (99)	Tiai	Amb
Baruha (2/1)	Sohari	Bangana

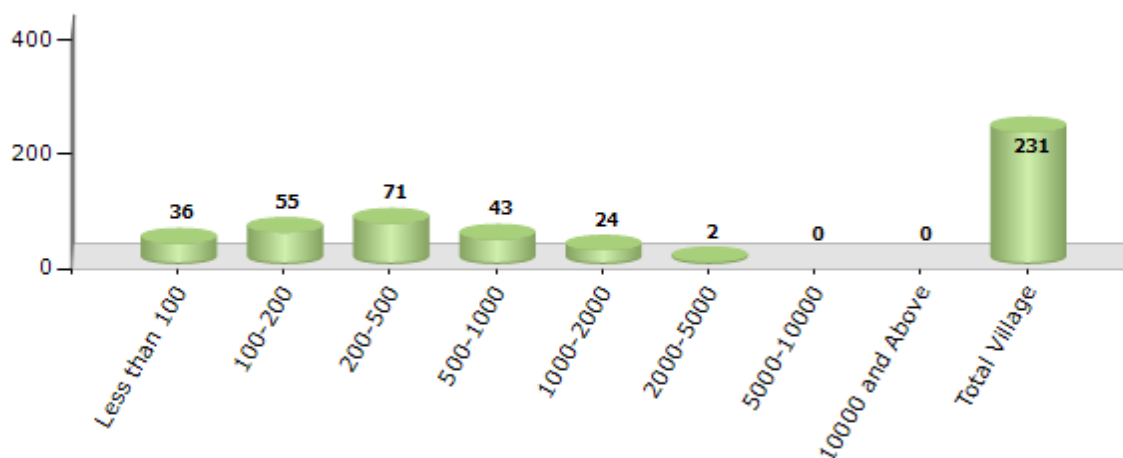
Contd....

Demographics

Number of Villages by Population Size - 2011

Less than 100	100-200	200-500	500-1000	1000-2000	2000-5000	5000-10000	10000 and Above	Total Village
36	55	71	43	24	2	0	0	231

Number of Villages by Population Size - 2011

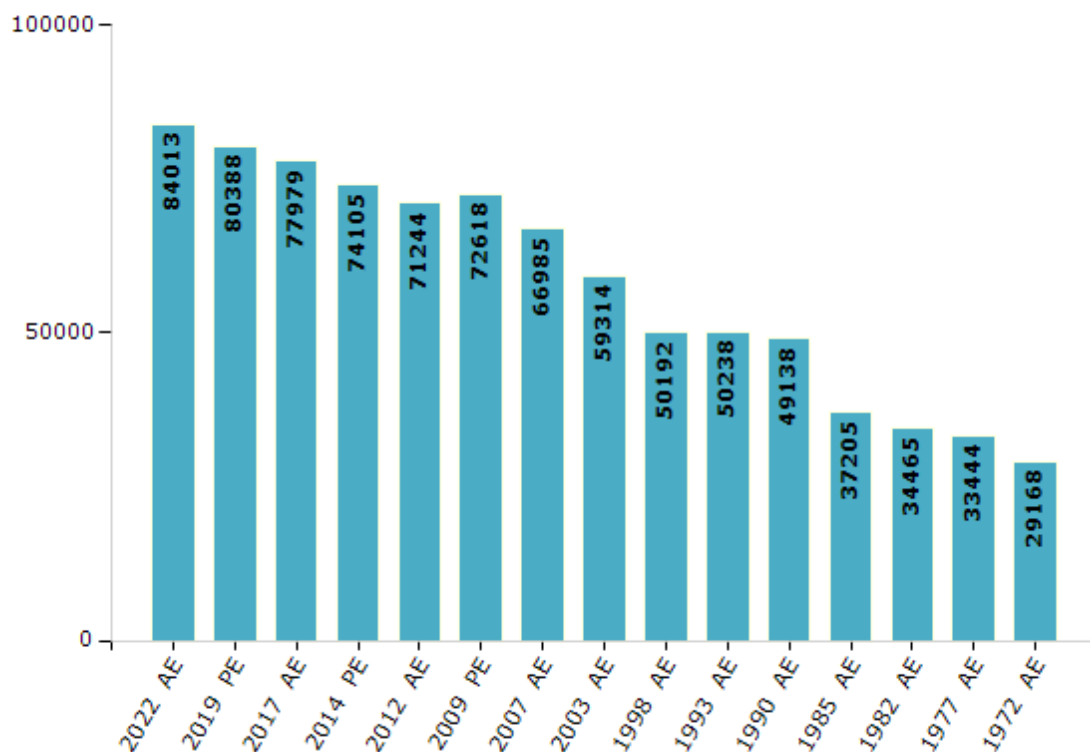


Electoral Features

Electors by Male & Female

Year	Male	Female	Others	Total	Year	Male	Female	Others	Total
2022 AE	43533	40479	1	84013	1998 AE	24251	25941	-	50192
2019 PE	41777	38611	0	80388	1993 AE	25330	24908	-	50238
2017 AE	40179	37800	0	77979	1990 AE	25136	24002	-	49138
2014 PE	38408	35697	0	74105	1985 AE	18842	18363	-	37205
2012 AE	37064	34180	0	71244	1982 AE	17473	16992	-	34465
2009 PE	37066	35552	-	72618	1977 AE	17466	15978	-	33444
2007 AE	33873	33112	-	66985	1972 AE	15026	14142	-	29168
2004 PE	-	-	-	-	1967 AE	-	-	-	-
2003 AE	30085	29229	-	59314	1952 AE	-	-	-	-
1999 PE	-	-	-	-					

Number of Electors



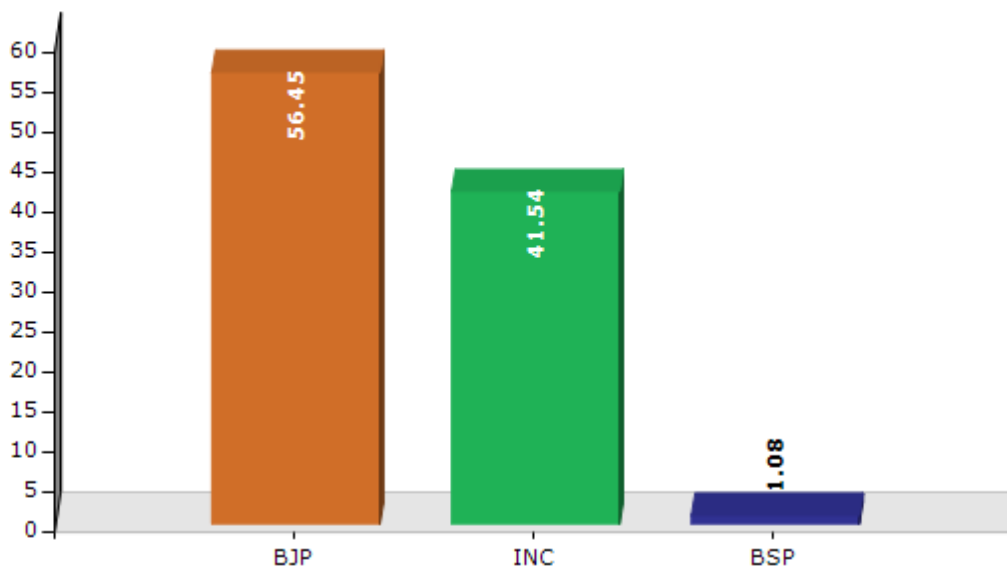
Note : AE : Assembly Election, PE : Assembly Segment of Parliamentary Election

Historical Summary Election Results

Summary Result of Assembly Election - 2017

Candidate Name	Party	Votes	Votes %
Balbir Singh	BJP	32488	56.45
Kuldip Kumar	INC	23909	41.54
Ranjit Singh	BSP	621	1.08
	NOTA	534	0.93

Votes Percentage of Top Parties - 2017



Polling Station Level Election Results

Number and Name of Polling Stations (PS) (2022)

Number of Polling Stations	Name of Polling Stations	Number of Polling Stations	Name of Polling Stations
1	Ghangret	22	Ghevat Behar
2	Gindpur Malaun	23	Jijjar
3	Bhater	24	Mathehad
4	Kharoh	25	Bandbakshi 1
5	Behran	26	Bandbakshi 2
6	Dharamshal Mahanta 1	27	Jawar 1
7	Dharmshal Mahanta 2	28	Jawar 2
8	Dharmshal Mahanta 3	29	Sapouri 1
9	Badhmana	30	Sapouri 2
10	Nari	31	Kuharchhann
11	Jawal	32	Saloi
12	Chhaproh -1 (Chintpurni)	33	Prambh
13	Chhaproh -2 (Chintpurni)	34	Mandholi
14	Duhal Bhatwalan	35	Amb 1
15	Kotli	36	Amb 2
16	Chahbag	37	Amb 3
17	Lohara 1	38	Amb 4
18	Lohara 2	39	Amb 5
19	Kinnu	40	Kuthera 1
20	Duhal Bangwala	41	Kuthera 2
21	Sidh Chalehar	42	Katohar Khurd

Contd....

Polling Station Level Election Results

Polling Station-wise Votes Secured by Overall Top Five Parties in Chintpurni Assembly in Assembly Election (AE) under Hamirpur Parliamentary Constituency in Himachal Pradesh (2022)

Number of Polling Station	Winner - Sudarshan Singh Babloo (INC)	Runner-up - Balbir Singh (BJP)	3rd - Ram Paul (AAP)	4th - Virender Kumar (BSP)	5th - Kewal Kumar (IND)	NOTA	Other	Total Votes Secured
36	323	517	8	3	0	7	0	858
37	398	438	5	3	1	6	0	851
38	345	454	18	3	2	8	0	830
39	417	281	11	1	1	3	0	714
40	364	313	6	0	0	3	0	686
41	362	347	5	0	1	5	0	720
42	350	399	11	3	2	4	0	769
43	364	528	17	4	0	10	0	923
44	276	399	30	2	1	4	0	712
45	346	302	23	3	1	7	0	682
46	302	213	9	1	3	4	0	532
47	253	127	7	0	1	0	0	388
48	302	114	5	2	1	1	0	425
49	537	218	16	1	1	3	0	776
50	336	441	14	3	0	5	0	799
51	460	279	15	2	0	5	0	761
52	167	144	0	0	0	0	0	311
53	375	267	8	2	0	8	0	660
54	278	247	2	2	1	4	0	534
55	362	241	8	0	1	2	0	614
56	221	274	3	3	2	6	0	509
57	324	405	7	4	2	2	0	744
58	65	112	4	0	0	2	0	183
59	547	341	5	3	0	1	0	897
60	253	285	4	3	2	6	0	553
61	178	135	8	0	0	3	0	324
62	301	271	7	1	5	3	0	588
63	295	267	7	1	0	2	0	572
64	189	264	3	0	0	1	0	457
65	484	303	10	5	2	3	0	807
66	485	235	11	1	0	1	0	733
67	226	264	7	4	0	3	0	504
68	222	191	0	2	0	1	0	416
69	599	255	3	0	0	2	0	859
70	502	347	13	9	5	6	0	882

Contd....

Polling Station Level Election Results

Winner, Runner-up and 3rd Party Position & Winning Margin According to Polling Stations in Chintpurni Assembly in Assembly Election (AE) under Hamirpur Parliamentary Constituency in Himachal Pradesh (2022)

Polling Station Number	Winner Party	Winner Votes (%)	Runner-up Party	Runner-up Votes (%)	Winning Margin Votes (%)	Third Party	Third Party Votes (%)	Other Votes (%)
71	INC	359 (59.83)	BJP	230 (38.33)	129 (21.5)	AAP	4 (0.67)	7 (1.17)
72	INC	454 (58.66)	BJP	303 (39.15)	151 (19.51)	AAP	8 (1.03)	9 (1.16)
73	INC	493 (61.17)	BJP	288 (35.73)	205 (25.44)	AAP	13 (1.61)	12 (1.49)
74	INC	431 (66.82)	BJP	196 (30.39)	235 (36.43)	AAP	13 (2.02)	5 (0.78)
75	INC	393 (56.63)	BJP	284 (40.92)	109 (15.71)	AAP	8 (1.15)	9 (1.3)
76	INC	513 (66.02)	BJP	240 (30.89)	273 (35.13)	AAP	15 (1.93)	9 (1.16)
77	INC	382 (59.22)	BJP	248 (38.45)	134 (20.77)	AAP	7 (1.09)	8 (1.24)
78	INC	416 (62.18)	BJP	228 (34.08)	188 (28.1)	AAP	16 (2.39)	9 (1.35)
79	INC	353 (53.65)	BJP	289 (43.92)	64 (9.73)	AAP	7 (1.06)	9 (1.37)
80	INC	402 (56.3)	BJP	296 (41.46)	106 (14.84)	AAP	11 (1.54)	5 (0.7)
81	INC	260 (56.52)	BJP	187 (40.65)	73 (15.87)	AAP	5 (1.09)	8 (1.74)
82	INC	417 (52.85)	BJP	360 (45.63)	57 (7.22)	BSP	4 (0.51)	8 (1.01)
83	BJP	278 (50.45)	INC	257 (46.64)	21 (3.81)	AAP	9 (1.63)	7 (1.27)
84	INC	386 (58.93)	BJP	255 (38.93)	131 (20)	AAP	5 (0.76)	9 (1.37)
85	BJP	205 (51)	INC	183 (45.52)	22 (5.48)	AAP	11 (2.74)	3 (0.75)
86	BJP	261 (48.97)	INC	253 (47.47)	8 (1.5)	AAP	16 (3)	3 (0.56)
87	BJP	158 (51.97)	INC	137 (45.07)	21 (6.9)	BSP	3 (0.99)	6 (1.97)
88	BJP	355 (57.82)	INC	255 (41.53)	100 (16.29)	AAP	1 (0.16)	3 (0.49)
89	INC	249 (49.5)	BJP	241 (47.91)	8 (1.59)	AAP	5 (0.99)	8 (1.59)
90	INC	321 (53.86)	BJP	260 (43.62)	61 (10.24)	AAP	11 (1.85)	4 (0.67)
91	INC	350 (55.21)	BJP	268 (42.27)	82 (12.94)	AAP	8 (1.26)	8 (1.26)
92	INC	447 (54.98)	BJP	357 (43.91)	90 (11.07)	AAP	3 (0.37)	6 (0.74)
93	INC	339 (49.06)	BJP	334 (48.34)	5 (0.72)	IND (KK)	9 (1.3)	9 (1.3)
94	INC	391 (59.51)	BJP	259 (39.42)	132 (20.09)	AAP	5 (0.76)	2 (0.3)
95	INC	286 (52.87)	BJP	247 (45.66)	39 (7.21)	AAP	5 (0.92)	3 (0.55)
96	INC	536 (59.49)	BJP	345 (38.29)	191 (21.2)	AAP	12 (1.33)	8 (0.89)
97	BJP	285 (49.39)	INC	273 (47.31)	12 (2.08)	AAP	10 (1.73)	9 (1.56)
98	INC	341 (51.05)	BJP	314 (47.01)	27 (4.04)	IND (KK)	5 (0.75)	8 (1.2)
99	INC	475 (58.57)	BJP	317 (39.09)	158 (19.48)	AAP	11 (1.36)	8 (0.99)
100	INC	399 (66.06)	BJP	190 (31.46)	209 (34.6)	AAP	9 (1.49)	6 (0.99)
101	INC	193 (55.14)	BJP	147 (42)	46 (13.14)	BSP	6 (1.71)	4 (1.14)
102	INC	367 (53.97)	BJP	300 (44.12)	67 (9.85)	BSP	3 (0.44)	10 (1.47)
Total Chintpurni AC	INC	31816 (52.56)	BJP	27239 (45)	4577 (7.56)	AAP	755 (1.25)	725 (1.2)

Note : IND - KK : Kewal Kumar

Socio-Economic Amenities - Rural

Access to Education Facilities

Particulars	Number of Villages (% of Population)				
	Available	Not Available	If Not Available (Distance of Nearest Facility)		
			A	B	C
Govt. Primary School	125 (75)	106 (25)	105 (24)	0 (0)	0 (0)
Private Primary School	26 (23)	205 (77)	0 (0)	0 (0)	0 (0)
Govt. Middle School	74 (57)	157 (43)	134 (37)	21 (5)	0 (0)
Private Middle School	17 (17)	214 (83)	0 (0)	0 (0)	0 (0)
Govt. Secondary School	33 (25)	198 (75)	145 (56)	51 (18)	1 (0)
Private Secondary School	4 (4)	227 (96)	0 (0)	0 (0)	0 (0)
Govt. Senior Secondary School	26 (19)	205 (81)	141 (59)	61 (21)	3 (1)
Private Senior Secondary School	2 (2)	229 (98)	0 (0)	0 (0)	0 (0)
Govt. Arts and Science Degree College	2 (3)	229 (97)	9 (6)	62 (35)	158 (56)
Private Arts and Science Degree College	0 (0)	231 (100)	0 (0)	0 (0)	0 (0)
Govt. Engineering College	0 (0)	231 (100)	0 (0)	0 (0)	161 (69)
Private Engineering College	0 (0)	231 (100)	1 (0)	4 (1)	65 (29)
Govt. Medicine College	0 (0)	231 (100)	0 (0)	0 (0)	231 (100)
Private Medicine College	0 (0)	231 (100)	0 (0)	0 (0)	0 (0)
Govt. Management Institute	0 (0)	231 (100)	0 (0)	0 (0)	227 (99)
Private Management Institute	0 (0)	231 (100)	0 (0)	0 (0)	4 (1)
Govt. Polytechnic	0 (0)	231 (100)	0 (0)	15 (9)	211 (88)
Private Polytechnic	0 (0)	231 (100)	0 (0)	0 (0)	5 (3)
Govt. Vocational Training School/ITI	2 (2)	229 (98)	2 (0)	9 (10)	193 (77)
Private Vocational Training School/ITI	1 (1)	230 (99)	12 (4)	11 (5)	1 (1)
Govt. Non Formal Training Centre	2 (2)	229 (98)	1 (1)	1 (0)	226 (96)
Private Non Formal Training Centre	0 (0)	231 (100)	0 (0)	1 (0)	0 (0)
Govt. School For Disabled	0 (0)	231 (100)	1 (1)	1 (0)	229 (99)
Private School For Disabled	0 (0)	231 (100)	0 (0)	0 (0)	0 (0)
Government Others	0 (0)	231 (100)	1 (1)	1 (0)	229 (99)
Private Others	0 (0)	231 (100)	0 (0)	0 (0)	0 (0)

Note : Distance A : Less than 5 km; B : Between 5-10 km; C : 10+ km.; Source : Data Analysis is based on 2011 Census.

DISCLAIMER

The Terms of Use and Disclaimer of Datanet India Private Limited (hereinafter referred to as "Datanet") for use of this analysis report of **Chintpurni Assembly Constituency (Chintpurni Vidhan Sabha)** :-

1. **Assembly Factbook™** is a Registered Trade Mark owned by Datanet.
2. All the maps are sketched and graphical representation only and have not been drawn to the scale and also not to represent the actual geographical area or boundary of the unit.
3. The data for the aforesaid analysis is based on authentic sources and has been culled from the various publications of Census, CSO and NSSO for district and block level data, various central and state government departments, Central & State Elections Commissions and the concerned Returning Officers' releases, Electoral Rolls, Election results and allied publications, internal assessment, surveys, estimates and analysis. Therefore, certain adjustment of data at micro level may have been done to arrive closer to the macro data.
4. Data have been provided on an "As Is" and "As AVAILABLE" basis
5. The colours shown in the maps or diagram and charts of a particular party, alliance or AC are indicative and do not represent them.
6. This publication which includes maps, sheets, graphs and data would be the property under copyright of Datanet only. The user may use these for its internal study, analysis and research purposes. It's public display, re-selling or any commercial uses by the user are not allowed.
7. Datanet has taken due care and caution in compilation and processing of data and allied information, but does not guarantee the accuracy, adequacy or completeness of any information/analysis and will be not responsible for any errors or omissions or for the results obtained from the use of such information/analysis.
8. All the contents for the publication have been culled from various authentic sources and Datanet reasonably believes such sources to be reliable, but does not make any representations, express or implied as to the accuracy or fitness of use of such information. The information or contents of the information/analysis do not constitute advice and should not be relied upon in making (or refraining from making) any decision. Any reliance placed upon the information provided by Datanet is the sole responsibility and strictly at the user's risk.
9. In no event will Datanet be liable for any damages (including, without limitation, damages for loss of business projects, or loss of profits) arising in contract, tort or otherwise from the use of or inability to use any of its contents, or from any action taken (or refrained from being taken) as a result of using the analysis or any of its contents. Datanet its directors, owners, editors, officials, employees, distributor and agents or any associate will not be liable for any errors in the information contained or any consequences arising from the use of the contents of the provided information/analysis.
10. If any provision of these terms and conditions is held invalid or illegal or unenforceable for any reason by any court of competent jurisdiction, such provision shall be severed and the remainder of provisions of the terms and conditions shall continue in full force and effect as if the Term of Use had been executed with the invalid, illegal or unenforceable provision eliminated.
11. If there are any discrepancies in the information provided, please bring it to attention of Datanet for suitable rectification measures.

Buy Online This Complete Book At
Datanet India eBooks Store

www.indiastatpublications.com

or go directly at

[http://www.indiastatpublications.com/
Assembly_factbook/Himachal Pradesh/Hamirpur/ Chintpurni](http://www.indiastatpublications.com/Assembly_factbook/Himachal%20Pradesh/Hamirpur/Chintpurni)

 **indiastat**elections

ISBN : 978-93-5822-686-7



9 789358 226867