



Himachal Pradesh

# Assembly Factbook™

Barsar Assembly Constituency



Key Electoral Data of Barsar  
Assembly Constituency (Vidhan Sabha)

Himachal Pradesh  
**Assembly Factbook**<sup>TM</sup>  
Barsar Assembly Constituency



Barsar Vidhan Sabha

**Editor & Director**

Dr. R.K. Thukral

**Research Editor**

Dr. Shafeeq Rahman

**Compiled, Researched and Published by  
Datanet India Pvt. Ltd.**

D-100, 1st Floor,

Okhla Industrial Area, Phase-I,

New Delhi- 110020.

Ph.: 91-11- 43580781-84

Email : support@indiastatpublications.com

Website : www.indiastatelections.com

**Online Book Store :**

www.indiastatpublications.com

**Report No. :** AFB/HP-39-0125

**ISBN :** 978-93-5822-638-6

**First Edition :** January, 2018

**Eighth Updated Edition :** January, 2025

**Price :** Rs.11500/-

US\$ 310

© **Datanet India Pvt. Ltd.**

All rights reserved. No part of this book may be reproduced, stored in a retrieval system or transmitted in any form or by any means, mechanical photocopying, photographing, scanning, recording or otherwise without the prior written permission of the publisher. Please refer to Disclaimer at page no. 146 for the use of this publication.

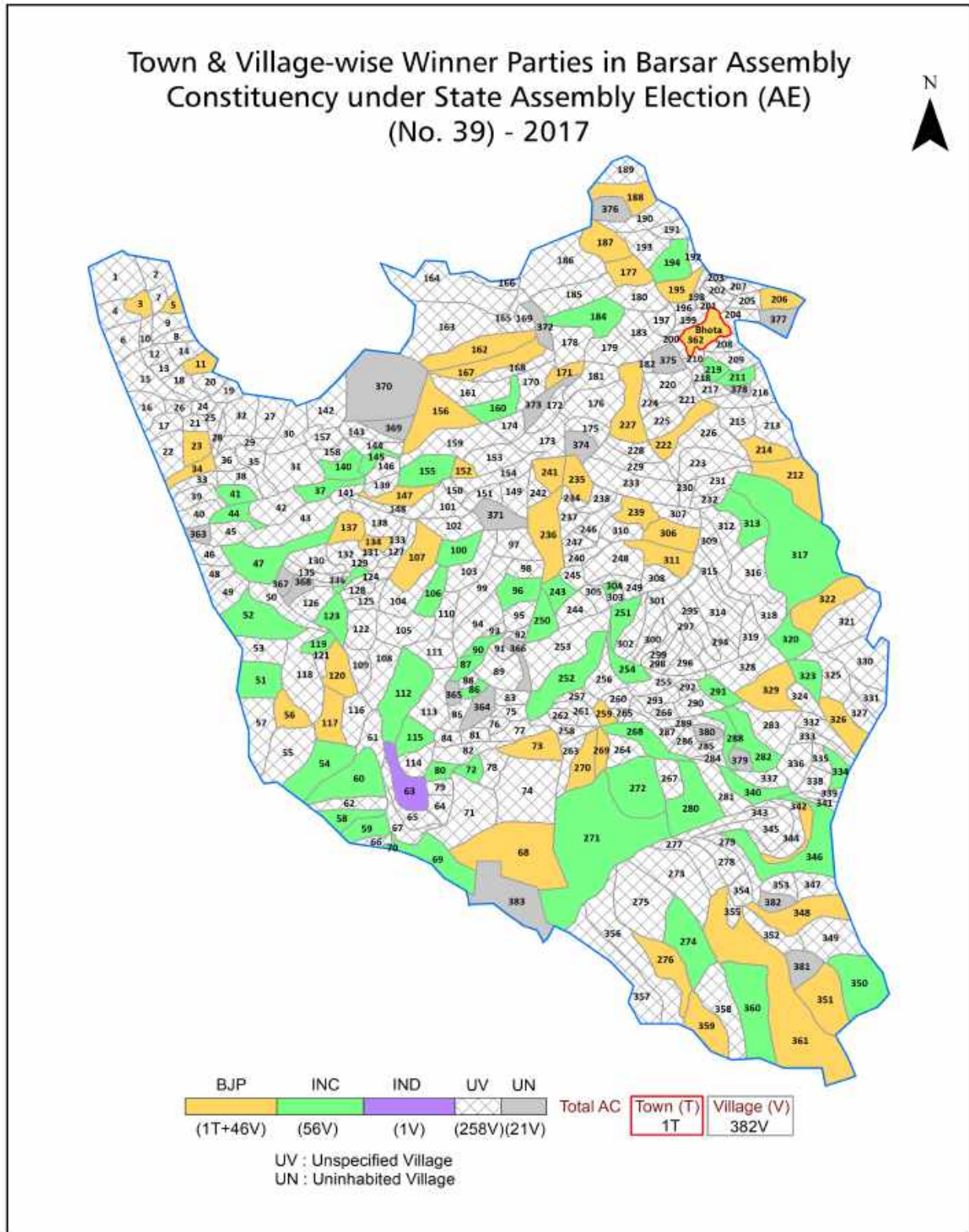
Printed in India

# Contents

No.	Particulars	Page No.
	<b>Introduction</b>	
1	Assembly Constituency - (Vidhan Sabha) at a Glance   Features of Assembly as per Delimitation Commission of India (2008)	1-2
	<b>Location and Political Maps</b>	
2	Location Map   Boundaries of Assembly Constituency - (Vidhan Sabha) in District   Boundaries of Assembly Constituency under Parliamentary Constituency - (Lok Sabha)   Town & Village-wise Winner Parties- 2024, 2022, 2019, 2017, 2014, 2012 and 2009	3-11
	<b>Administrative Setup (2011)</b>	
3	District   Sub-district   Towns   Villages   Inhabited Villages   Uninhabited Villages   Village Panchayat   Intermediate Panchayat	12-30
	<b>Demographics (2011)</b>	
4	Population   Households   Rural/Urban Population   Towns and Villages by Population Size   Sex Ratio (Total & 0-6 Years)   Religious Population   Social Population   Literacy Rate	31-32
	<b>Electoral Features</b>	
5	Important Dates of Last Elections Held   Electors by Gender   Service Electors   Voters   Voters Turnout   Polling Stations & Average Number of Electors per Polling Station   Electors by Age Group   Present Elected Representatives	33-38
	<b>Historical Summary Election Results</b>	
6	Vote Share of Major Parties   Winning Margin (Number & Percentage)   Polarity of Parties   Summary Result of Assembly Segment of Parliamentary Elections 2024, 2019, 2014 and 2009   Summary Result of Assembly Elections 2022, 2017 and 2012	39-48
	<b>Polling Station Level Election Results</b>	
7	Name and Number of Polling Station 2024, 2022, 2019, 2017, 2014, 2012 and 2009   Polling Station-wise Electors, Voters & Voters Turnout 2024, 2022, 2019, 2017, 2014, 2012 and 2009   Polling Station wise Elections Results 2024, 2022, 2019, 2017, 2014, 2012 and 2009	49-126
	<b>Share of Assembly Constituency</b>	
8	Share of Assembly Constituency - (Vidhan Sabha) in State, District and Parliamentary Constituency - (Lok Sabha)	127
	<b>Socio-Economic Amenities (2011)</b>	
9	Access to Administrative Units   Agricultural, Manufacturing and Industrial Commodities   Demographic Indicators   Education   Health & Manpower   Drinking Water Supply   Sanitation   Entertainment and Recreations Infrastructure   Power   Food Allocation Distribution and Marketing of Agriculture Commodities Infrastructure   Transport and Road Infrastructure   Communication   Banking and Financial Services   Land Use   Irrigation Source	129-143
10	<b>Abbreviation &amp; Sources</b>	144-145
11	<b>Disclaimer</b>	146



Location & Political Map



## Administrative Setup

### List of Village Panchayat & Intermediate Panchayat (Block) Name - 2011

Village Name	Village Panchayat Name	Intermediate Panchayat Name
Adarin (30/15)	Dandru	Bijhri
Aghar (31/1)	Jeoli-Devi	Bijhri
Aghwin Bhuly (34/65)	Balh-Bihal	Bijhri
Aghwin Upperly (34/64)	Balh-Bihal	Bijhri
Akrana Brahmana (35/11)	Kalauhan	Bijhri
Akrana Rajputtan (35/6)	Kalauhan	Bijhri
Ambheri (29/5)	Tipper	Bijhri
Amboha Jhikla (41/6)	Lodhar	Bijhri
Amboha Upperla (41/7)	Lodhar	Bijhri
Ambota	Dhangota	Bijhri
Ambota (34/9)	Bijhari	Bijhri
Ambota (41/4)	Lodhar	Bijhri
Arloh (32/1)	Kanoh	Bijhri
Awah Buhla (40/11)	Makkar	Bijhri
Awah Upperla (40/17)	Makkar	Bijhri
Badhan (40/47)	Pahlu	Bijhri
Badhu (33/14)	Ghangot-Kalan	Bijhri
Badloi (33/8)	Kiara Bagh	Bijhri
Baeri (40/28)	Tipper	Bijhri
Bagg (33/1)	Kiara Bagh	Bijhri
Bagg (34/48)	Sathwin	Bijhri
Baggi (32/18)	Bhokreri	Bijhri
Baghed (33/9)	Kiara Bagh	Bijhri
Baghed (34/104)	Sohari	Bijhri
Bahal (40/15)	Karer	Bijhri
Bahal Bhatan (40/46)	Pahlu	Bijhri
Bahal Detwalian (41/8)	Saur	Bijhri
Bahal Masanda (41/5)	Saur	Bijhri
Bahal Nalochan (34/28)	Kalwal	Bijhri

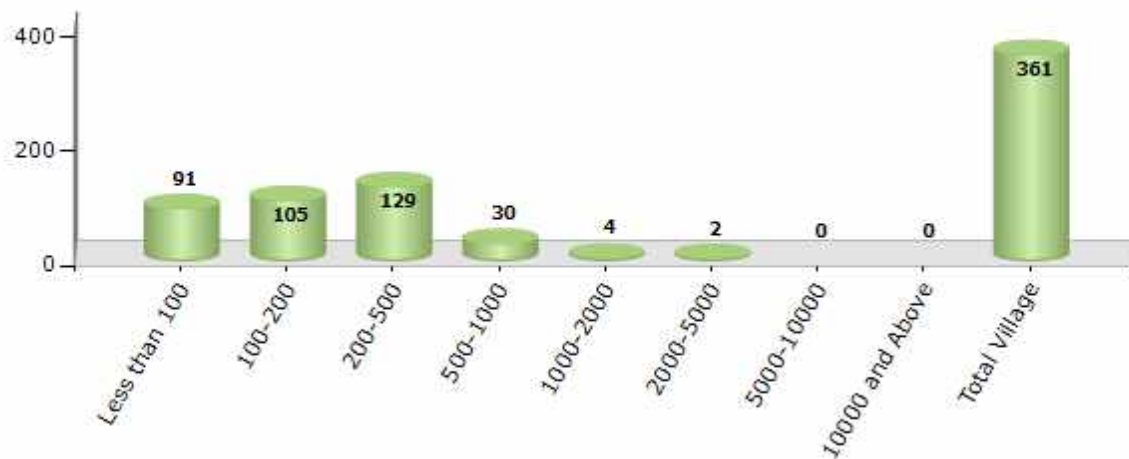
Contd....

## Demographics

### Number of Villages by Population Size - 2011

Less than 100	100-200	200-500	500-1000	1000-2000	2000-5000	5000-10000	10000 and Above	Total Village
91	105	129	30	4	2	0	0	361

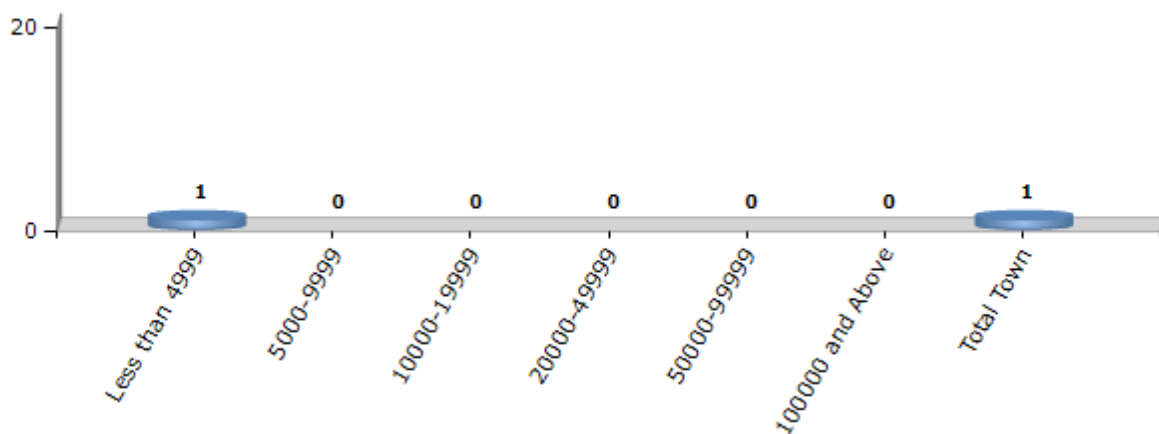
Number of Villages by Population Size - 2011



### Number of Towns by Population Size - 2011

Less than 4999	5000-9999	10000-19999	20000-49999	50000-99999	100000 and Above	Total Town
1	0	0	0	0	0	1

Number of Towns by Population Size - 2011

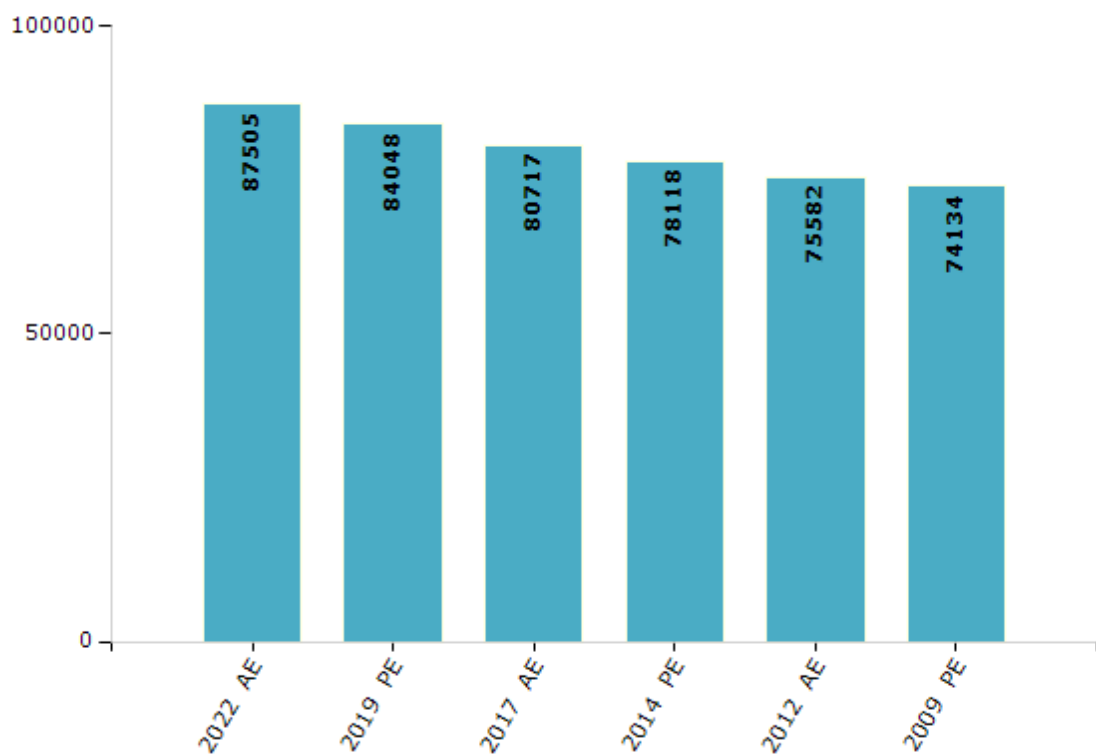


## Electoral Features

### Electors by Male & Female

Year	Male	Female	Others	Total	Year	Male	Female	Others	Total
2022 AE	43843	43662	0	87505	1998 AE	-	-	-	-
2019 PE	41982	42066	0	84048	1993 AE	-	-	-	-
2017 AE	39915	40802	0	80717	1990 AE	-	-	-	-
2014 PE	38907	39211	0	78118	1985 AE	-	-	-	-
2012 AE	37729	37853	0	75582	1982 AE	-	-	-	-
2009 PE	36518	37616	-	74134	1977 AE	-	-	-	-
2007 AE	-	-	-	-	1972 AE	-	-	-	-
2004 PE	-	-	-	-	1967 AE	-	-	-	-
2003 AE	-	-	-	-	1952 AE	-	-	-	-
1999 PE	-	-	-	-					

Number of Electors



Note : AE : Assembly Election, PE : Assembly Segment of Parliamentary Election

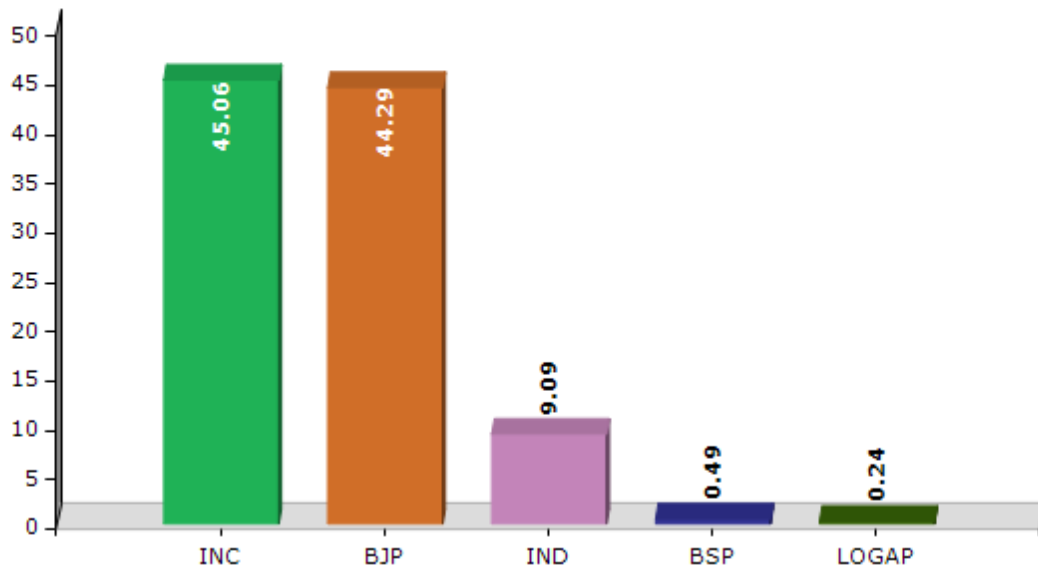


## Historical Summary Election Results

### Summary Result of Assembly Election - 2017

Candidate Name	Party	Votes	Votes %
Inder Dutt Lakhanpal	INC	25679	45.06
Baldev Sharma	BJP	25240	44.29
Sita Ram Bhardwaj	IND	5181	9.09
Saroti Devi	BSP	281	0.49
Vinod Thakur	LOGAP	138	0.24
	NOTA	464	0.81

Votes Percentage of Top Parties - 2017



**Polling Station Level Election Results**

**Number and Name of Polling Stations (PS) (2022)**

<b>Number of Polling Stations</b>	<b>Name of Polling Stations</b>	<b>Number of Polling Stations</b>	<b>Name of Polling Stations</b>
1	Tipper	22	Jindwin Brahmna
2	Bhareri	23	Kasiri
3	Dandroo 1	24	Ghalaun
4	Dandroo 2	25	Morsu Sultani
5	Jeoli Devi 1	26	Bhota
6	Jeoli Devi 2	27	Ropri
7	Karsai	28	Choa
8	Bhewar	29	Sohari 1
9	Biar 1	30	Sohari 2
10	Biar 2	31	Dhabriana 1
11	Ghumarli	32	Dhabriana 2
12	Bumbloo 1	33	Bani 1
13	Bumbloo 2	34	Bani 2
14	Bumbloo 3	35	Kanoh
15	Karer	36	Tukhani
16	Salauni	37	Joure Amb
17	Kudhar 1	38	Ropa Rajputan
18	Kudhar 2	39	Barsar 1
19	Badhan	40	Barsar 2
20	Pahlu	41	Barsar 3
21	Bairi	42	Jabbal Kheri

Contd....

## Polling Station Level Election Results

### Polling Station-wise Votes Secured by Overall Top Five Parties in Barsar Assembly in Assembly Election (AE) under Hamirpur Parliamentary Constituency in Himachal Pradesh (2022)

Number of Polling Station	Winner - Inder Dutt Lakhanpal (INC)	Runner-up - Maya Sharma (BJP)	3rd - Sanjeev Kumar (IND)	4th - Rattan Chand Katoch (BSP)	5th - Gulshan Soni (AAP)	NOTA	Other	Total Votes Secured
36	230	215	72	2	3	1	0	523
37	389	243	85	2	1	1	1	722
38	333	162	69	3	0	1	5	573
39	449	110	74	33	1	2	1	670
40	303	121	94	4	1	4	2	529
41	222	159	116	1	1	2	1	502
42	116	64	48	0	0	1	1	230
43	100	87	141	0	1	2	0	331
44	362	137	84	3	0	8	3	597
45	296	87	175	1	2	0	0	561
46	187	65	116	1	0	2	1	372
47	250	62	113	0	0	2	1	428
48	270	82	110	2	1	2	1	468
49	249	104	80	0	0	1	3	437
50	234	147	89	3	4	2	1	480
51	419	190	219	2	7	7	1	845
52	452	169	117	10	1	4	2	755
53	282	135	103	2	1	2	0	525
54	282	132	142	2	1	5	1	565
55	137	27	198	0	1	1	1	365
56	357	124	57	2	1	3	4	548
57	349	334	40	2	4	6	4	739
58	330	188	53	0	2	1	1	575
59	35	55	0	0	1	0	0	91
60	260	130	205	0	4	5	1	605
61	152	78	187	1	0	3	1	422
62	179	176	84	1	0	1	1	442
63	152	141	78	1	5	2	1	380
64	152	132	93	0	0	0	0	377
65	391	251	101	0	7	1	0	751
66	160	39	325	0	1	1	0	526
67	111	23	180	2	0	2	1	319
68	285	50	365	2	1	3	1	707
69	180	54	408	2	2	5	2	653
70	174	83	150	2	2	1	1	413

Contd....

**Polling Station Level Election Results**

**Winner, Runner-up and 3rd Party Position & Winning Margin According to Polling Stations in Barsar Assembly in Assembly Election (AE) under Hamirpur Parliamentary Constituency in Himachal Pradesh (2022)**

Polling Station Number	Winner Party	Winner Votes (%)	Runner-up Party	Runner-up Votes (%)	Winning Margin Votes (%)	Third Party	Third Party Votes (%)	Other Votes (%)
71	INC	157 (53.77)	IND (SK)	89 (30.48)	68 (23.29)	BJP	43 (14.73)	3 (1.03)
72	INC	302 (44.09)	BJP	200 (29.2)	102 (14.89)	IND (SK)	178 (25.99)	5 (0.73)
73	INC	272 (50.46)	BJP	195 (36.18)	77 (14.28)	IND (SK)	70 (12.99)	2 (0.37)
74	INC	401 (53.75)	IND (SK)	224 (30.03)	177 (23.72)	BJP	113 (15.15)	8 (1.07)
75	INC	288 (48.08)	BJP	208 (34.72)	80 (13.36)	IND (SK)	90 (15.03)	13 (2.17)
76	INC	289 (48.09)	IND (SK)	167 (27.79)	122 (20.3)	BJP	143 (23.79)	2 (0.33)
77	INC	129 (46.4)	BJP	83 (29.86)	46 (16.54)	IND (SK)	64 (23.02)	2 (0.72)
78	INC	184 (48.81)	BJP	119 (31.56)	65 (17.25)	IND (SK)	69 (18.3)	5 (1.33)
79	INC	129 (54.66)	BJP	52 (22.03)	77 (32.63)	IND (SK)	49 (20.76)	6 (2.54)
80	INC	191 (48.85)	BJP	130 (33.25)	61 (15.6)	IND (SK)	66 (16.88)	4 (1.02)
81	INC	289 (48.25)	IND (SK)	163 (27.21)	126 (21.04)	BJP	141 (23.54)	6 (1)
82	IND (SK)	296 (66.37)	INC	100 (22.42)	196 (43.95)	BJP	44 (9.87)	6 (1.35)
83	IND (SK)	555 (70.08)	INC	179 (22.6)	376 (47.48)	BJP	53 (6.69)	5 (0.63)
84	INC	405 (49.03)	IND (SK)	297 (35.96)	108 (13.07)	BJP	117 (14.16)	7 (0.85)
85	IND (SK)	453 (57.71)	INC	275 (35.03)	178 (22.68)	BJP	48 (6.11)	9 (1.15)
86	INC	389 (65.71)	IND (SK)	110 (18.58)	279 (47.13)	BJP	86 (14.53)	7 (1.18)
87	INC	535 (63.24)	BJP	205 (24.23)	330 (39.01)	IND (SK)	93 (10.99)	13 (1.54)
88	INC	231 (50.44)	BJP	158 (34.5)	73 (15.94)	IND (SK)	63 (13.76)	6 (1.31)
89	IND (SK)	184 (42.79)	INC	131 (30.47)	53 (12.32)	BJP	103 (23.95)	12 (2.79)
90	INC	230 (51.11)	IND (SK)	135 (30)	95 (21.11)	BJP	81 (18)	4 (0.89)
91	INC	309 (67.17)	IND (SK)	90 (19.57)	219 (47.6)	BJP	57 (12.39)	4 (0.87)
92	IND (SK)	236 (48.16)	INC	167 (34.08)	69 (14.08)	BJP	85 (17.35)	2 (0.41)
93	INC	192 (51.89)	IND (SK)	120 (32.43)	72 (19.46)	BJP	57 (15.41)	1 (0.27)
94	INC	337 (47.73)	IND (SK)	282 (39.94)	55 (7.79)	BJP	76 (10.76)	11 (1.56)
95	INC	278 (59.66)	IND (SK)	120 (25.75)	158 (33.91)	BJP	64 (13.73)	4 (0.86)
96	INC	225 (41.36)	IND (SK)	216 (39.71)	9 (1.65)	BJP	99 (18.2)	4 (0.74)
97	INC	376 (47)	IND (SK)	257 (32.13)	119 (14.87)	BJP	149 (18.63)	18 (2.25)
98	INC	322 (57.6)	IND (SK)	146 (26.12)	176 (31.48)	BJP	85 (15.21)	6 (1.07)
99	INC	325 (44.22)	IND (SK)	265 (36.05)	60 (8.17)	BJP	134 (18.23)	11 (1.5)
100	IND (SK)	283 (48.79)	INC	216 (37.24)	67 (11.55)	BJP	71 (12.24)	10 (1.72)
101	INC	281 (49.47)	IND (SK)	175 (30.81)	106 (18.66)	BJP	108 (19.01)	4 (0.7)
102	INC	217 (59.62)	IND (SK)	101 (27.75)	116 (31.87)	BJP	38 (10.44)	8 (2.2)
103	INC	145 (39.3)	BJP	121 (32.79)	24 (6.51)	IND (SK)	98 (26.56)	5 (1.36)
104	INC	376 (48.7)	IND (SK)	221 (28.63)	155 (20.07)	BJP	137 (17.75)	38 (4.92)
105	IND (SK)	286 (37)	INC	263 (34.02)	23 (2.98)	BJP	206 (26.65)	18 (2.33)

Contd....

## Socio-Economic Amenities - Rural

### Access to Education Facilities

Particulars	Number of Villages (% of Population)				
	Available	Not Available	If Not Available (Distance of Nearest Facility)		
			A	B	C
Govt. Primary School	117 (53)	244 (47)	238 (44)	1 (0)	1 (0)
Private Primary School	10 (13)	351 (87)	1 (0)	0 (0)	0 (0)
Govt. Middle School	68 (37)	293 (63)	278 (58)	8 (2)	0 (0)
Private Middle School	13 (9)	348 (91)	4 (2)	0 (0)	0 (0)
Govt. Secondary School	41 (26)	320 (74)	276 (64)	40 (8)	0 (0)
Private Secondary School	8 (5)	353 (95)	2 (1)	0 (0)	0 (0)
Govt. Senior Secondary School	28 (17)	333 (83)	253 (60)	71 (17)	1 (0)
Private Senior Secondary School	7 (8)	354 (92)	1 (1)	4 (0)	1 (0)
Govt. Arts and Science Degree College	1 (4)	360 (96)	44 (12)	108 (28)	150 (38)
Private Arts and Science Degree College	2 (6)	359 (94)	0 (0)	10 (2)	47 (13)
Govt. Engineering College	0 (0)	361 (100)	1 (1)	5 (1)	215 (61)
Private Engineering College	1 (0)	360 (100)	23 (9)	78 (19)	38 (9)
Govt. Medicine College	0 (0)	361 (100)	1 (0)	1 (0)	359 (99)
Private Medicine College	0 (0)	361 (100)	0 (0)	0 (0)	0 (0)
Govt. Management Institute	0 (0)	361 (100)	1 (0)	6 (1)	327 (92)
Private Management Institute	0 (0)	361 (100)	1 (0)	8 (3)	18 (4)
Govt. Polytechnic	0 (0)	361 (100)	1 (0)	3 (1)	224 (61)
Private Polytechnic	1 (0)	360 (100)	24 (9)	76 (19)	32 (11)
Govt. Vocational Training School/ITI	0 (0)	361 (100)	35 (13)	81 (21)	213 (57)
Private Vocational Training School/ITI	2 (0)	359 (100)	10 (4)	8 (3)	12 (2)
Govt. Non Formal Training Centre	0 (0)	361 (100)	2 (1)	2 (0)	347 (97)
Private Non Formal Training Centre	2 (1)	359 (99)	0 (0)	0 (0)	8 (2)
Govt. School For Disabled	0 (0)	361 (100)	0 (0)	0 (0)	89 (25)
Private School For Disabled	0 (0)	361 (100)	0 (0)	1 (0)	271 (75)
Government Others	0 (0)	361 (100)	0 (0)	0 (0)	0 (0)
Private Others	1 (1)	360 (99)	0 (0)	0 (0)	0 (0)

Note : Distance A : Less than 5 km; B : Between 5-10 km; C : 10+ km.; Source : Data Analysis is based on 2011 Census.

## DISCLAIMER

The Terms of Use and Disclaimer of Datanet India Private Limited (hereinafter referred to as "Datanet") for use of this analysis report of **Barsar Assembly Constituency (Barsar Vidhan Sabha)** :-

1. **Assembly Factbook™** is a Registered Trade Mark owned by Datanet.
2. All the maps are sketched and graphical representation only and have not been drawn to the scale and also not to represent the actual geographical area or boundary of the unit.
3. The data for the aforesaid analysis is based on authentic sources and has been culled from the various publications of Census, CSO and NSSO for district and block level data, various central and state government departments, Central & State Elections Commissions and the concerned Returning Officers' releases, Electoral Rolls, Election results and allied publications, internal assessment, surveys, estimates and analysis. Therefore, certain adjustment of data at micro level may have been done to arrive closer to the macro data.
4. Data have been provided on an "As Is" and "As AVAILABLE" basis
5. The colours shown in the maps or diagram and charts of a particular party, alliance or AC are indicative and do not represent them.
6. This publication which includes maps, sheets, graphs and data would be the property under copyright of Datanet only. The user may use these for its internal study, analysis and research purposes. It's public display, re-selling or any commercial uses by the user are not allowed.
7. Datanet has taken due care and caution in compilation and processing of data and allied information, but does not guarantee the accuracy, adequacy or completeness of any information/analysis and will be not responsible for any errors or omissions or for the results obtained from the use of such information/analysis.
8. All the contents for the publication have been culled from various authentic sources and Datanet reasonably believes such sources to be reliable, but does not make any representations, express or implied as to the accuracy or fitness of use of such information. The information or contents of the information/analysis do not constitute advice and should not be relied upon in making (or refraining from making) any decision. Any reliance placed upon the information provided by Datanet is the sole responsibility and strictly at the user's risk.
9. In no event will Datanet be liable for any damages (including, without limitation, damages for loss of business projects, or loss of profits) arising in contract, tort or otherwise from the use of or inability to use any of its contents, or from any action taken (or refrained from being taken) as a result of using the analysis or any of its contents. Datanet its directors, owners, editors, officials, employees, distributor and agents or any associate will not be liable for any errors in the information contained or any consequences arising from the use of the contents of the provided information/analysis.
10. If any provision of these terms and conditions is held invalid or illegal or unenforceable for any reason by any court of competent jurisdiction, such provision shall be severed and the remainder of provisions of the terms and conditions shall continue in full force and effect as if the Term of Use had been executed with the invalid, illegal or unenforceable provision eliminated.
11. If there are any discrepancies in the information provided, please bring it to attention of Datanet for suitable rectification measures.



**Buy Online This Complete Book At  
Datanet India eBooks Store**

[www.indiastatpublications.com](http://www.indiastatpublications.com)

or go directly at

[http://www.indiastatpublications.com/  
Assembly\\_factbook/Himachal Pradesh/Hamirpur/ Barsar](http://www.indiastatpublications.com/Assembly_factbook/Himachal%20Pradesh/Hamirpur/Barsar)

 **indiastat**elections

ISBN : 978-93-5822-638-6



9 789358 226386