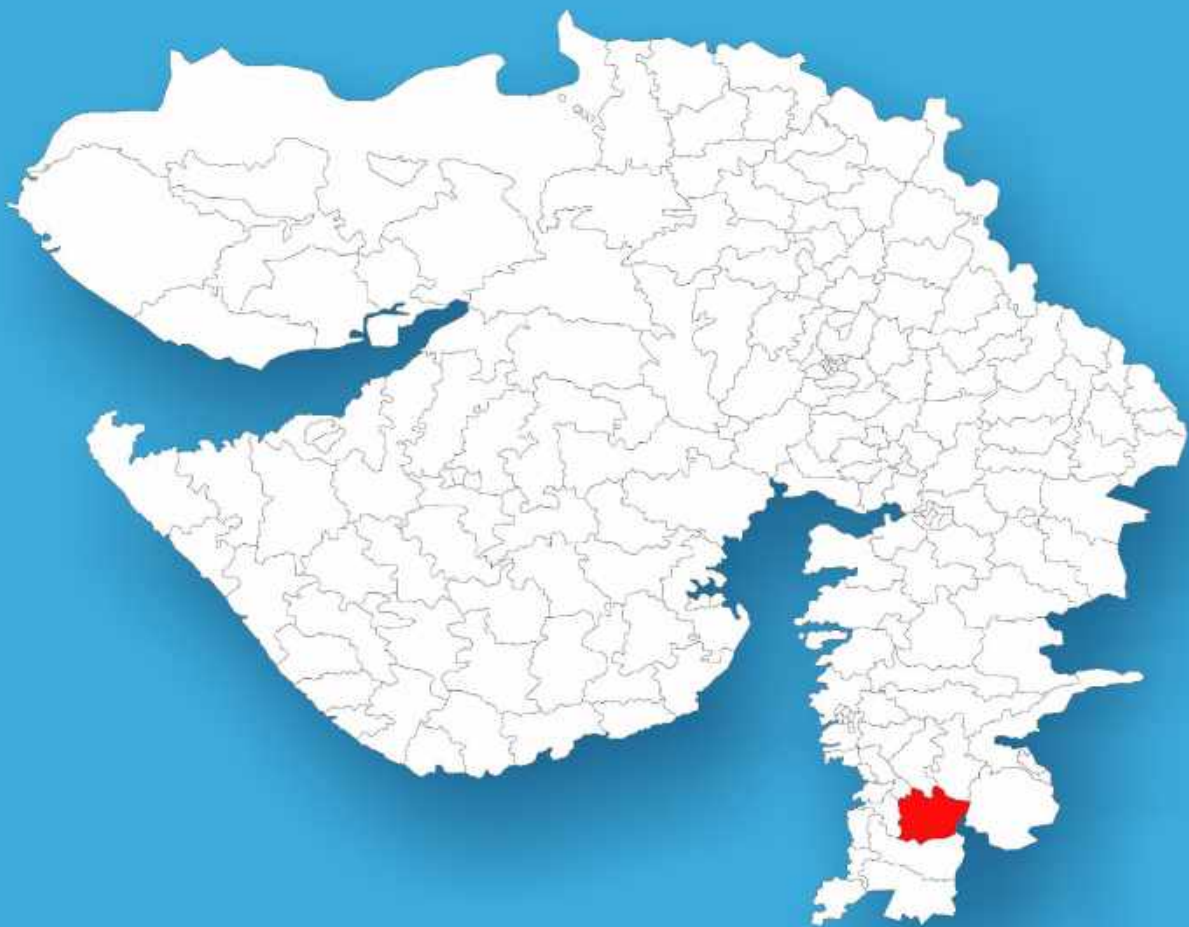




Gujarat

Assembly Factbook™

Vansda Assembly Constituency



Key Electoral Data of Vansda
Assembly Constituency (Vidhan Sabha)

Gujarat

Assembly Factbook™

Vansda Assembly Constituency



Vansda Vidhan Sabha

Editor & Director

Dr. R.K. Thukral

Research Editor

Dr. Shafeeq Rahman

**Compiled, Researched and Published by
Datanet India Pvt. Ltd.**

D-100, 1st Floor,

Okhla Industrial Area, Phase-I,

New Delhi- 110020.

Ph.: 91-11- 43580781-84

Email : support@indiastatpublications.com

Website : www.indiastatelections.com

Online Book Store :

www.indiastatpublications.com

Report No. : AFB/GJ-177-0125

ISBN : 978-93-5822-181-7

First Edition : January, 2018

Eighth Updated Edition : January, 2025

Price : Rs. 11500/-

US\$ 310

© **Datanet India Pvt. Ltd.**

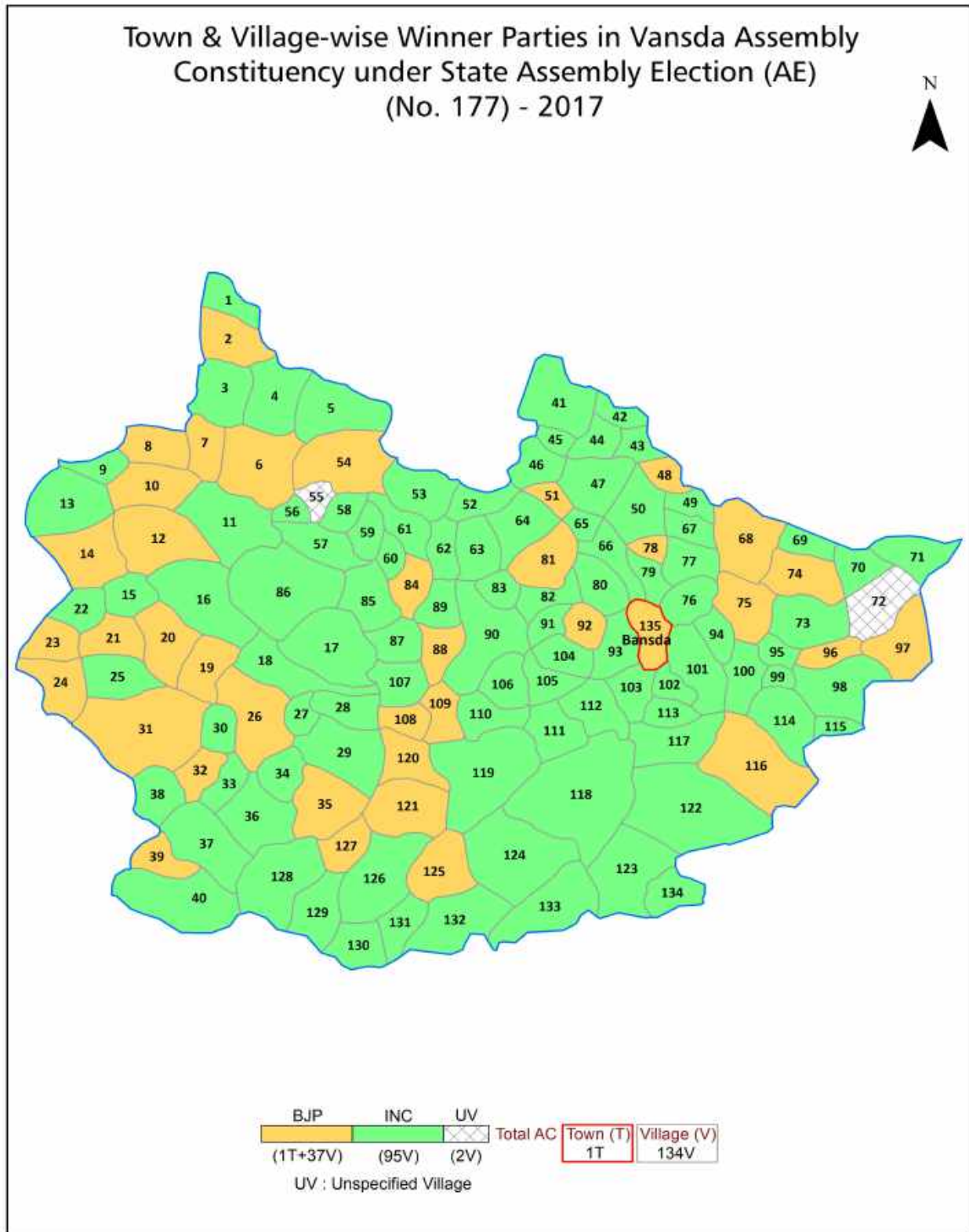
All rights reserved. No part of this book may be reproduced, stored in a retrieval system or transmitted in any form or by any means, mechanical photocopying, photographing, scanning, recording or otherwise without the prior written permission of the publisher. Please refer to Disclaimer at page no. 249 for the use of this publication.

Printed in India

Contents

No.	Particulars	Page No.
	Introduction	
1	Assembly Constituency - (Vidhan Sabha) at a Glance Features of Assembly as per Delimitation Commission of India (2008)	1-2
	Location and Political Maps	
2	Location Map Boundaries of Assembly Constituency - (Vidhan Sabha) in District Boundaries of Assembly Constituency under Parliamentary Constituency - (Lok Sabha) Town & Village-wise Winner Parties- 2024, 2022, 2019, 2017, 2014, 2012 and 2009	3-11
	Administrative Setup (2011)	
3	District Sub-district Towns Villages Inhabited Villages Uninhabited Villages Village Panchayat Intermediate Panchayat	12-18
	Demographics (2011)	
4	Population Households Rural/Urban Population Towns and Villages by Population Size Sex Ratio (Total & 0-6 Years) Religious Population Social Population Literacy Rate	19-20
	Electoral Features	
5	Important Dates of Last Elections Held Electors by Gender Service Electors Voters Voters Turnout Polling Stations & Average Number of Electors per Polling Station Electors by Age Group Present Elected Representatives	21-26
	Historical Summary Election Results	
6	Vote Share of Major Parties Winning Margin (Number & Percentage) Polarity of Parties Summary Result of Assembly Segment of Parliamentary Elections 2024, 2019, 2014 and 2009 Summary Result of Assembly Elections 2022, 2017 and 2012	27-36
	Polling Station Level Election Results	
7	Name and Number of Polling Station 2024, 2022, 2019, 2017, 2014, 2012 and 2009 Polling Station-wise Electors, Voters & Voters Turnout 2024, 2022, 2019, 2017, 2014, 2012 and 2009 Polling Station wise Elections Results 2024, 2022, 2019, 2017, 2014, 2012 and 2009	37-228
	Share of Assembly Constituency	
8	Share of Assembly Constituency - (Vidhan Sabha) in State, District and Parliamentary Constituency - (Lok Sabha)	229
	Socio-Economic Amenities (2011)	
9	Access to Administrative Units Agricultural, Manufacturing and Industrial Commodities Demographic Indicators Education Health & Manpower Drinking Water Supply Sanitation Entertainment and Recreations Infrastructure Power Food Allocation Distribution and Marketing of Agriculture Commodities Infrastructure Transport and Road Infrastructure Communication Banking and Financial Services Land Use Irrigation Source	231-245
10	Abbreviation & Sources	247-248
11	Disclaimer	249

Location & Political Map



Administrative Setup

List of Village Panchayat & Intermediate Panchayat (Block) Name - 2011

Village Name	Village Panchayat Name	Intermediate Panchayat Name
Agasi	Agasi	Chikhli
Amadhara	Amadhara	Chikhli
Ambabari	Ambabari	Bansda
Ambach	Ambach	Chikhli
Ambapani	Ambapani	Bansda
Anklachh	Anklachh	Bansda
Bamanvel	Bamanvel	Chikhli
Bamanwada	Bamanwada	Chikhli
Bartad (Khanpur)	Bartad (Khanpur)	Bansda
Bartad (Unai)	Bartad (Unai)	Bansda
Bedmal	Bedmal	Bansda
Bhinar	Bhinar	Bansda
Bilmoda	Khambhala	Bansda
Boriachh	Boriachh	Bansda
Chadhav	Chadhav	Bansda
Chapaldhara	Chapaldhara	Bansda
Charanwada	Charanwada	Bansda
Chikatiya	Chikatiya	Bansda
Chondha	Chondha	Bansda
Chorvani	Chorvani	Bansda
Dhakmal	Dhakmal	Bansda
Dhama Dhuma	Dhama Dhuma	Chikhli
Dharampuri	Dharampuri	Bansda
Dholumber	Dholumber	Chikhli
Dholumber	Dholumber	Bansda
Doldha	Doldha	Bansda
Donja	Donja	Chikhli
Dubal Faliya	Dubal Faliya	Bansda
Fadvel	Fadvel	Chikhli

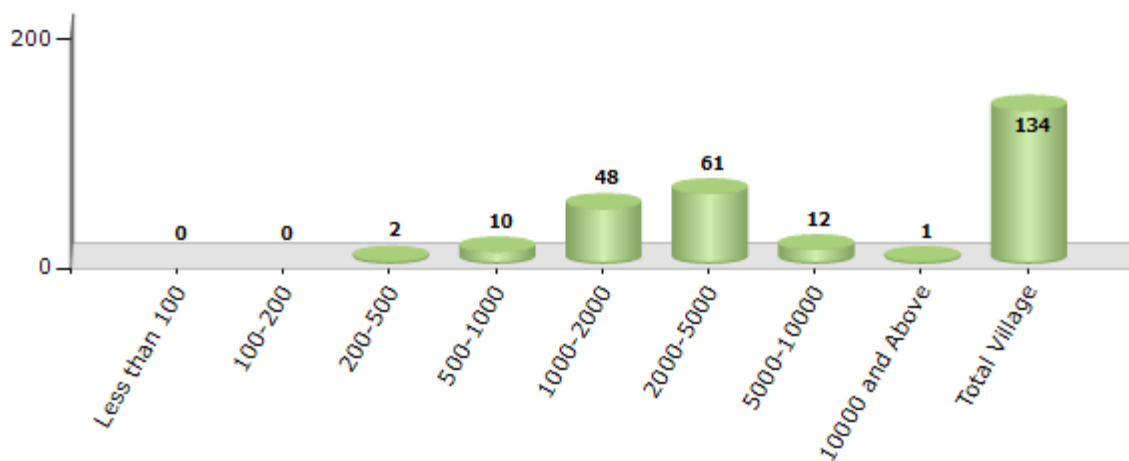
Contd....

Demographics

Number of Villages by Population Size - 2011

Less than 100	100-200	200-500	500-1000	1000-2000	2000-5000	5000-10000	10000 and Above	Total Village
0	0	2	10	48	61	12	1	134

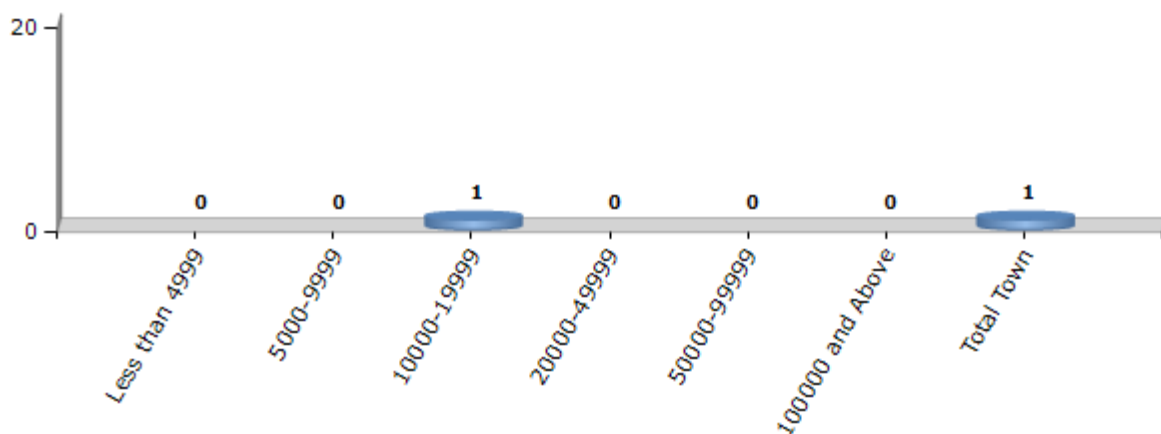
Number of Villages by Population Size - 2011



Number of Towns by Population Size - 2011

Less than 4999	5000-9999	10000-19999	20000-49999	50000-99999	100000 and Above	Total Town
0	0	1	0	0	0	1

Number of Towns by Population Size - 2011

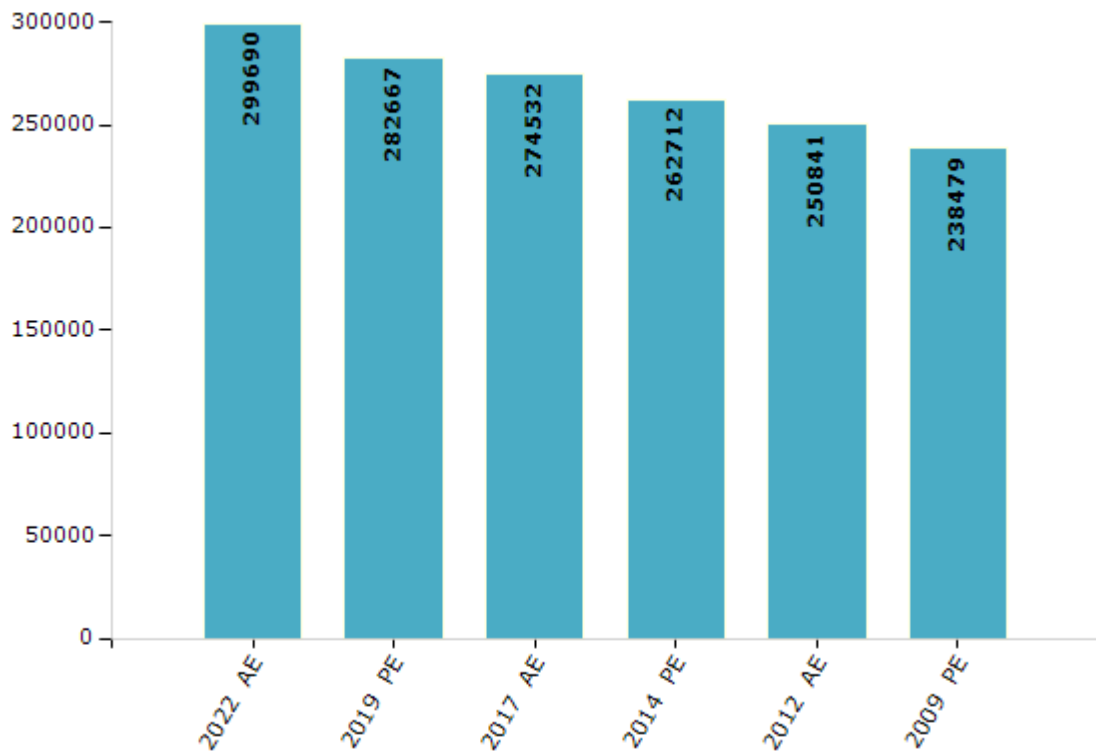


Electoral Features

Electors by Male & Female

Year	Male	Female	Others	Total	Year	Male	Female	Others	Total
2022 AE	147241	152449	0	299690	1998 AE	-	-	-	-
2019 PE	140388	142279	0	282667	1995 AE	-	-	-	-
2017 AE	136996	137536	0	274532	1990 AE	-	-	-	-
2014 PE	131492	131220	0	262712	1985 AE	-	-	-	-
2012 AE	125996	124845	0	250841	1980 AE	-	-	-	-
2009 PE	118968	119511	-	238479	1975 AE	-	-	-	-
2007 AE	-	-	-	-	1972 AE	-	-	-	-
2004 PE	-	-	-	-	1967 AE	-	-	-	-
2002 AE	-	-	-	-	1962 AE	-	-	-	-
1999 PE	-	-	-	-					

Number of Electors

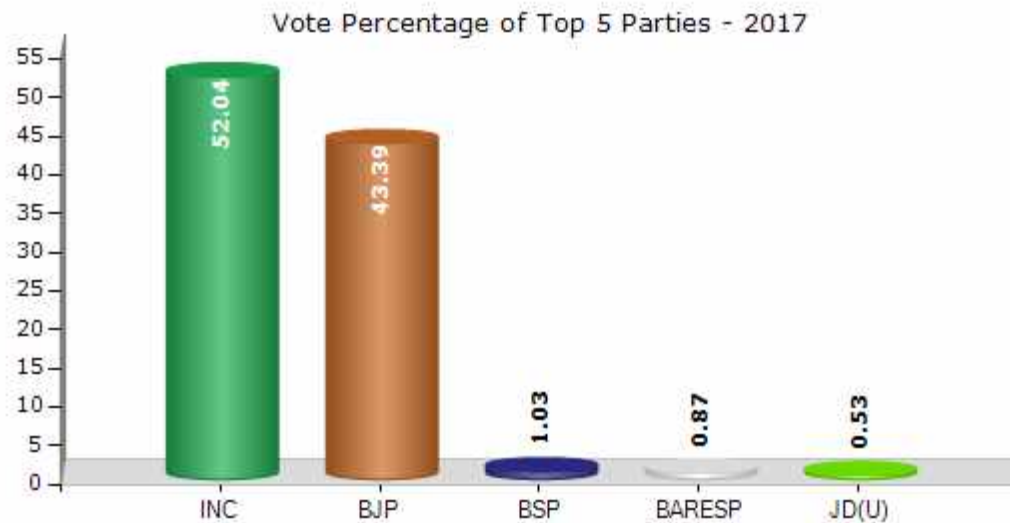


Note : AE : Assembly Election, PE : Assembly Segment of Parliamentary Election

Historical Summary Election Results

Summary Result of Assembly Election - 2017

Candidate Name	Party	Votes	Votes %
Anantkumar Hasmukhbhai Patel	INC	110756	52.04
Mahla Ganpatbhai Ulukbhai	BJP	92363	43.39
Shankar Manakbhai Jatrubhai	BSP	2183	1.03
Patel Alpeshkumar Chhotubhai	BARESP	1860	0.87
Patel Arvindbhai Kalidas	JD(U)	1118	0.53
	NOTA	4563	2.14



Polling Station Level Election Results

Number and Name of Polling Stations (PS) (2022)

Number of Polling Stations	Name of Polling Stations	Number of Polling Stations	Name of Polling Stations
1	Primary School Jogwad School Faliya, East Wing, Jogwad, Jogwad	22	Buniyadi Vidhyamandir, Prathna Khand, Rankuva
2	Primary School Jogwad School Faliya, West Wing, Jogwad, Jogwad	23	Girls Vidhyalay, Rankuva, Room No.- 2, Gamtal Rankuva, Rankuva
3	Primary School Main Kangvai, North Wing, Gamtal,, Kangvai	24	Girls Vidhyalay, Rankuva, North Wing, Gamtal Rankuva, Rankuva
4	Primary School Main Kangvai, South Wing, Gamtal,, Kangvai	25	Sindur Faliya Primary School, Room No-1, Rankuva
5	Primary School, South Wing, Khakhri Faliyu, Kangvai	26	Primary Vidhyamandir, Manekpor, East Wing, Patel Faliya Manekpor, Manekpor
6	Primary School Sarvsiksha Abhiyan New Buidling Ranverikalla, Room No.1 East Wing, Gamtal,, Ranverikalla	27	Primary Vidhyamandir, Manekpor, West Wing, Patel Faliya Manekpor, Manekpor
7	Primary School Sarvsiksha Abhiyan New Buidling Ranverikalla, Room No.3 East Wing, Gamtal,, Ranverikalla	28	Primary School Harangam, North Wing, Padar Faliya Harangam, Harangam
8	Primary School Sarvsiksha Abhiyan New Buidling Ranverikalla, West Wing, Gamtal,, Ranverikalla	29	Primary School Harangam, South Wing, Padar Faliya Harangam, Harangam
9	Primary Vidhyamandir Ranverikhurd, Vad Mahollo, Ranverikhurd	30	Primary School Vidhyamandir Harangam, Sudhawadi, Harangam, Harangam
10	Mahadev Faliya Primary School, ,, Ranverikhurd	31	Vidhyamandir Primary School Donja, North Wing, Kanbiwad Donja, Donja
11	Varg School Ranverikhurd, Zadi Faliya, ,, Ranverikhurd	32	Vidhyamandir Primary School Donja, South Wing (Gamtal), Kanbiwad Donja, Donja
12	Krushi Buniyadi Primary School, East Wing, Barolia Faliya, Kharoli, Kharoli	33	Primary School Main, Sadadvel, East Wing, Room No-1, Gamtal Sadadvel, Sadadvel
13	Krushi Buniyadi Primary School, West Wing, Barolia Faliya, Kharoli, Kharoli	34	Primary School Main, Sadadvel, East Wing, Room No-3, Gamtal Sadadvel, Sadadvel
14	Primary School Main, Old Building Karoli, Old Building (West Wing), Desaivad, Kharoli	35	Primary School Sadadvel, West Wing, Sonaria Faliya Sadadvel, Sadadvel
15	Primary School Main, Old Building Karoli, Old Building(East Wing), Desaivad, Kharoli	36	Primary School Sadadvel, East Wing, Sonaria Faliya Sadadvel, Sadadvel
16	Primary School, East Wing, Vaniawad, Kukeri	37	Primary School Sadadvel, West Wing, Kumbharwad Sadadvel, Sadadvel
17	Primary School, West Wing, Vaniawad, Kukeri	38	Primary School Sadadvel, East Wing, Kumbharwad Sadadvel, Sadadvel
18	Primary School, Koliwad, Kukeri	39	Buniyadi Primary School Bamanvel, North Wing, Gamtal Bamanvel, Bamanvel
19	Primary School, Torvan Faliya, Kukeri, Kukeri	40	Buniyadi Primary School Bamanvel, South Wing, Gamtal Bamanvel, Bamanvel
20	Primary School, East Wing, Vahorwad Surkhai, Surkhai	41	Bamanvel, Varg School, Patel Faliya Bamanvel, Bamanvel
21	Primary School, West Wing, Vahorwad Surkhai, Surkhai	42	Primary School Bamanvel, Mahyavansi Faliya, Mahyavanshi Faliya Bamanvel, Bamanvel

Contd....

Polling Station Level Election Results

Polling Station-wise Votes Secured by Overall Top Five Parties in Vansda Assembly in Assembly Election (AE) under Valsad Parliamentary Constituency in Gujarat (2022)

Number of Polling Station	Winner - Anantkumar Hasmukhbhai Patel (INC)	Runner-up - Piyush Kumar Kantilal Patel (BJP)	3rd - Pankajbhai Chandubhai Patel (AAP)	4th - Manakbhai Jatrubhai Sanakar (BSP)	5th - Alpeshkumar Chhotubhai Patel (BARESP)	NOTA	Other	Total Votes Secured
36	65	426	188	6	3	9	0	697
37	120	161	289	8	5	13	0	596
38	86	191	366	2	2	9	0	656
39	217	478	119	2	3	8	0	827
40	280	533	42	4	5	10	0	874
41	643	166	136	6	2	8	0	961
42	509	285	54	7	1	17	0	873
43	598	190	54	6	4	15	0	867
44	560	354	30	8	0	19	0	971
45	250	264	46	1	3	3	0	567
46	319	175	35	2	3	6	0	540
47	227	381	74	9	4	15	0	710
48	406	338	89	6	5	12	0	856
49	473	260	72	6	5	12	0	828
50	530	287	40	1	2	20	0	880
51	360	357	63	4	2	13	0	799
52	295	354	112	9	2	10	0	782
53	177	234	55	4	3	10	0	483
54	322	244	30	2	2	5	0	605
55	294	394	24	1	5	5	0	723
56	214	451	41	6	1	9	0	722
57	675	255	59	12	3	11	0	1015
58	381	442	45	4	1	15	0	888
59	491	392	53	2	2	8	0	948
60	359	478	16	4	1	4	0	862
61	387	215	35	6	1	8	0	652
62	300	357	79	4	3	12	0	755
63	371	106	37	4	4	7	0	529
64	180	360	45	6	4	11	0	606
65	528	217	51	13	0	9	0	818
66	170	126	25	1	2	4	0	328
67	252	178	100	16	4	13	0	563
68	201	187	50	3	1	7	0	449
69	356	295	42	9	4	9	0	715
70	540	268	38	2	4	9	0	861

Contd....

Polling Station Level Election Results

Winner, Runner-up and 3rd Party Position & Winning Margin According to Polling Stations in Vansda Assembly in Assembly Election (AE) under Valsad Parliamentary Constituency in Gujarat (2022)

Polling Station Number	Winner Party	Winner Votes (%)	Runner-up Party	Runner-up Votes (%)	Winning Margin Votes (%)	Third Party	Third Party Votes (%)	Other Votes (%)
71	INC	541 (66.54)	BJP	213 (26.2)	328 (40.34)	AAP	41 (5.04)	18 (2.21)
72	INC	609 (82.08)	BJP	107 (14.42)	502 (67.66)	AAP	16 (2.16)	10 (1.35)
73	INC	534 (82.28)	BJP	87 (13.41)	447 (68.87)	AAP	14 (2.16)	14 (2.16)
74	INC	434 (68.03)	BJP	154 (24.14)	280 (43.89)	AAP	37 (5.8)	13 (2.04)
75	INC	378 (62.38)	BJP	193 (31.85)	185 (30.53)	AAP	17 (2.81)	18 (2.97)
76	INC	415 (60.67)	BJP	199 (29.09)	216 (31.58)	AAP	51 (7.46)	19 (2.78)
77	INC	549 (75.41)	BJP	137 (18.82)	412 (56.59)	AAP	29 (3.98)	13 (1.79)
78	INC	317 (47.17)	BJP	279 (41.52)	38 (5.65)	AAP	65 (9.67)	11 (1.64)
79	INC	360 (60)	BJP	210 (35)	150 (25)	AAP	18 (3)	12 (2)
80	INC	552 (73.5)	BJP	170 (22.64)	382 (50.86)	AAP	19 (2.53)	10 (1.33)
81	BJP	360 (59.41)	INC	188 (31.02)	172 (28.39)	AAP	38 (6.27)	20 (3.3)
82	BJP	342 (55.25)	INC	224 (36.19)	118 (19.06)	AAP	30 (4.85)	23 (3.72)
83	BJP	185 (47.93)	INC	174 (45.08)	11 (2.85)	AAP	16 (4.15)	11 (2.85)
84	INC	347 (58.81)	BJP	204 (34.58)	143 (24.23)	AAP	25 (4.24)	14 (2.37)
85	INC	379 (51.92)	BJP	252 (34.52)	127 (17.4)	AAP	80 (10.96)	19 (2.6)
86	INC	492 (64.57)	BJP	234 (30.71)	258 (33.86)	AAP	20 (2.62)	16 (2.1)
87	INC	265 (50)	BJP	223 (42.08)	42 (7.92)	AAP	33 (6.23)	9 (1.7)
88	INC	371 (63.53)	BJP	140 (23.97)	231 (39.56)	AAP	63 (10.79)	10 (1.71)
89	INC	248 (65.96)	BJP	71 (18.88)	177 (47.08)	AAP	40 (10.64)	17 (4.52)
90	BJP	353 (47)	INC	336 (44.74)	17 (2.26)	AAP	35 (4.66)	27 (3.6)
91	INC	417 (46.49)	BJP	395 (44.04)	22 (2.45)	AAP	49 (5.46)	36 (4.01)
92	BJP	521 (75.73)	INC	111 (16.13)	410 (59.6)	AAP	29 (4.22)	27 (3.92)
93	INC	364 (75.05)	BJP	85 (17.53)	279 (57.52)	AAP	21 (4.33)	15 (3.09)
94	BJP	552 (62.59)	INC	281 (31.86)	271 (30.73)	AAP	22 (2.49)	27 (3.06)
95	BJP	285 (50)	INC	238 (41.75)	47 (8.25)	AAP	25 (4.39)	22 (3.86)
96	BJP	548 (63.43)	INC	246 (28.47)	302 (34.96)	AAP	49 (5.67)	21 (2.43)
97	INC	384 (54.39)	BJP	260 (36.83)	124 (17.56)	AAP	48 (6.8)	14 (1.98)
98	INC	606 (69.42)	BJP	207 (23.71)	399 (45.71)	AAP	22 (2.52)	38 (4.35)
99	INC	501 (57.13)	BJP	267 (30.44)	234 (26.69)	AAP	93 (10.6)	16 (1.82)
100	INC	482 (57.38)	BJP	303 (36.07)	179 (21.31)	AAP	40 (4.76)	15 (1.79)
101	INC	278 (49.73)	BJP	202 (36.14)	76 (13.59)	AAP	62 (11.09)	17 (3.04)
102	BJP	300 (36.72)	INC	276 (33.78)	24 (2.94)	AAP	210 (25.7)	31 (3.79)
103	INC	407 (77.82)	BJP	73 (13.96)	334 (63.86)	AAP	34 (6.5)	9 (1.72)
104	INC	430 (67.08)	BJP	146 (22.78)	284 (44.3)	AAP	53 (8.27)	12 (1.87)
105	INC	588 (65.7)	BJP	181 (20.22)	407 (45.48)	AAP	94 (10.5)	32 (3.58)

Contd....

Socio-Economic Amenities - Rural

Access to Education Facilities

Particulars	Number of Villages (% of Population)				
	Available	Not Available	If Not Available (Distance of Nearest Facility)		
			A	B	C
Govt. Primary School	134 (100)	0 (0)	0 (0)	0 (0)	0 (0)
Private Primary School	12 (15)	122 (85)	0 (0)	0 (0)	0 (0)
Govt. Middle School	0 (0)	134 (100)	0 (0)	0 (0)	0 (0)
Private Middle School	0 (0)	134 (100)	0 (0)	0 (0)	0 (0)
Govt. Secondary School	45 (47)	89 (53)	44 (26)	26 (16)	18 (10)
Private Secondary School	2 (2)	132 (98)	0 (0)	0 (0)	0 (0)
Govt. Senior Secondary School	22 (24)	112 (76)	39 (28)	46 (32)	24 (13)
Private Senior Secondary School	4 (4)	130 (96)	0 (0)	0 (0)	0 (0)
Govt. Arts and Science Degree College	0 (0)	134 (100)	6 (4)	37 (26)	91 (70)
Private Arts and Science Degree College	0 (0)	134 (100)	0 (0)	0 (0)	0 (0)
Govt. Engineering College	0 (0)	134 (100)	0 (0)	1 (0)	133 (100)
Private Engineering College	0 (0)	134 (100)	0 (0)	0 (0)	0 (0)
Govt. Medicine College	0 (0)	134 (100)	0 (0)	1 (0)	133 (100)
Private Medicine College	0 (0)	134 (100)	0 (0)	0 (0)	0 (0)
Govt. Management Institute	0 (0)	134 (100)	0 (0)	0 (0)	0 (0)
Private Management Institute	0 (0)	134 (100)	0 (0)	0 (0)	134 (100)
Govt. Polytechnic	0 (0)	134 (100)	0 (0)	1 (0)	133 (100)
Private Polytechnic	0 (0)	134 (100)	0 (0)	0 (0)	0 (0)
Govt. Vocational Training School/ITI	1 (0)	133 (100)	12 (12)	49 (35)	72 (53)
Private Vocational Training School/ITI	0 (0)	134 (100)	0 (0)	0 (0)	0 (0)
Govt. Non Formal Training Centre	1 (0)	133 (100)	6 (9)	19 (14)	29 (23)
Private Non Formal Training Centre	0 (0)	134 (100)	0 (0)	2 (2)	77 (52)
Govt. School For Disabled	0 (0)	134 (100)	2 (2)	1 (0)	129 (95)
Private School For Disabled	1 (1)	133 (99)	0 (0)	0 (0)	1 (2)
Government Others	0 (0)	134 (100)	0 (0)	0 (0)	0 (0)
Private Others	0 (0)	134 (100)	0 (0)	0 (0)	0 (0)

Note : Distance A : Less than 5 km; B : Between 5-10 km; C : 10+ km.; Source : Data Analysis is based on 2011 Census.

DISCLAIMER

The Terms of Use and Disclaimer of Datanet India Private Limited (hereinafter referred to as "Datanet") for use of this analysis report of **Vansda Assembly Constituency (Vansda Vidhan Sabha) :-**

1. **Assembly Factbook™** is a Registered Trade Mark owned by Datanet.
2. All the maps are sketched and graphical representation only and have not been drawn to the scale and also not to represent the actual geographical area or boundary of the unit.
3. The data for the aforesaid analysis is based on authentic sources and has been culled from the various publications of Census, CSO and NSSO for district and block level data, various central and state government departments, Central & State Elections Commissions and the concerned Returning Officers' releases, Electoral Rolls, Election results and allied publications, internal assessment, surveys, estimates and analysis. Therefore, certain adjustment of data at micro level may have been done to arrive closer to the macro data.
4. Data have been provided on an "As Is" and "As AVAILABLE" basis
5. The colours shown in the maps or diagram and charts of a particular party, alliance or AC are indicative and do not represent them.
6. This publication which includes maps, sheets, graphs and data would be the property under copyright of Datanet only. The user may use these for its internal study, analysis and research purposes. It's public display, re-selling or any commercial uses by the user are not allowed.
7. Datanet has taken due care and caution in compilation and processing of data and allied information, but does not guarantee the accuracy, adequacy or completeness of any information/analysis and will be not responsible for any errors or omissions or for the results obtained from the use of such information/analysis.
8. All the contents for the publication have been culled from various authentic sources and Datanet reasonably believes such sources to be reliable, but does not make any representations, express or implied as to the accuracy or fitness of use of such information. The information or contents of the information/analysis do not constitute advice and should not be relied upon in making (or refraining from making) any decision. Any reliance placed upon the information provided by Datanet is the sole responsibility and strictly at the user's risk.
9. In no event will Datanet be liable for any damages (including, without limitation, damages for loss of business projects, or loss of profits) arising in contract, tort or otherwise from the use of or inability to use any of its contents, or from any action taken (or refrained from being taken) as a result of using the analysis or any of its contents. Datanet its directors, owners, editors, officials, employees, distributor and agents or any associate will not be liable for any errors in the information contained or any consequences arising from the use of the contents of the provided information/analysis.
10. If any provision of these terms and conditions is held invalid or illegal or unenforceable for any reason by any court of competent jurisdiction, such provision shall be severed and the remainder of provisions of the terms and conditions shall continue in full force and effect as if the Term of Use had been executed with the invalid, illegal or unenforceable provision eliminated.
11. If there are any discrepancies in the information provided, please bring it to attention of Datanet for suitable rectification measures.

**Buy Online This Complete Book At
Datanet India eBooks Store**

www.indiastatpublications.com

or go directly at

[http://www.indiastatpublications.com/
Assembly_factbook/Gujarat/Valsad/Vansda](http://www.indiastatpublications.com/Assembly_factbook/Gujarat/Valsad/Vansda)

 **india**stat**elections**

ISBN : 978-93-5822-181-7



9 789358 221817