



Gujarat

Assembly Factbook™

Umbergaon Assembly Constituency



Key Electoral Data of Umbergaon
Assembly Constituency (Vidhan Sabha)

Gujarat

Assembly Factbook™

Umbergaon Assembly Constituency



Umbergaon Vidhan Sabha

Editor & Director

Dr. R.K. Thukral

Research Editor

Dr. Shafeeq Rahman

**Compiled, Researched and Published by
Datanet India Pvt. Ltd.**

D-100, 1st Floor,

Okhla Industrial Area, Phase-I,

New Delhi- 110020.

Ph.: 91-11- 43580781-84

Email : support@indiastatpublications.com

Website : www.indiastatelections.com

Online Book Store :

www.indiastatpublications.com

Report No. : AFB/GJ-182-0125

ISBN : 978-93-5822-176-3

First Edition : January, 2018

Eighth Updated Edition : January, 2025

Price : Rs. 11500/-

US\$ 310

© **Datanet India Pvt. Ltd.**

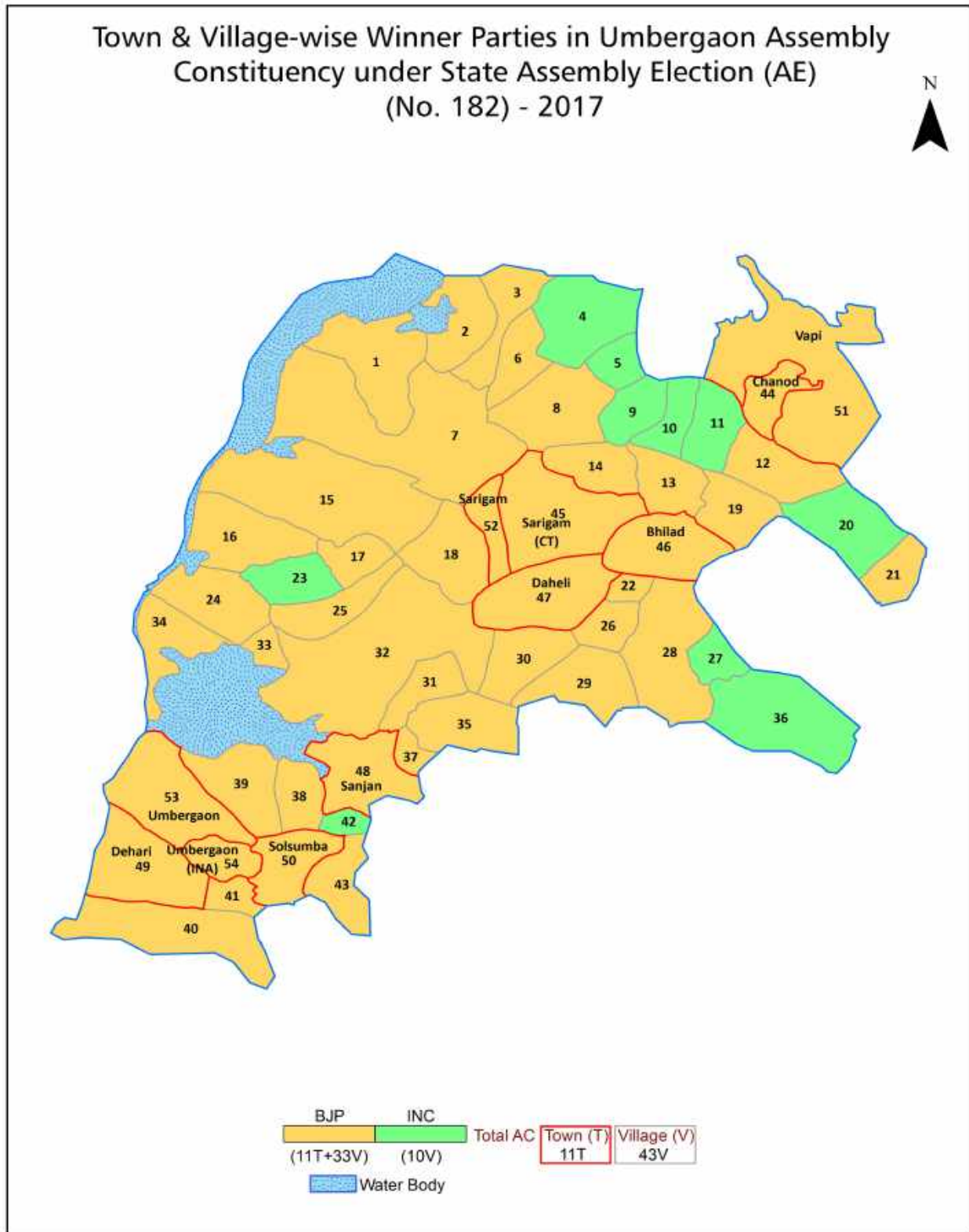
All rights reserved. No part of this book may be reproduced, stored in a retrieval system or transmitted in any form or by any means, mechanical photocopying, photographing, scanning, recording or otherwise without the prior written permission of the publisher. Please refer to Disclaimer at page no. 230 for the use of this publication.

Printed in India

Contents

No.	Particulars	Page No.
	Introduction	
1	Assembly Constituency - (Vidhan Sabha) at a Glance Features of Assembly as per Delimitation Commission of India (2008)	1-2
	Location and Political Maps	
2	Location Map Boundaries of Assembly Constituency - (Vidhan Sabha) in District Boundaries of Assembly Constituency under Parliamentary Constituency - (Lok Sabha) Town & Village-wise Winner Parties- 2024, 2022, 2019, 2017, 2014, 2012 and 2009	3-11
	Administrative Setup (2011)	
3	District Sub-district Towns Villages Inhabited Villages Uninhabited Villages Village Panchayat Intermediate Panchayat	12-14
	Demographics (2011)	
4	Population Households Rural/Urban Population Towns and Villages by Population Size Sex Ratio (Total & 0-6 Years) Religious Population Social Population Literacy Rate	15-16
	Electoral Features	
5	Important Dates of Last Elections Held Electors by Gender Service Electors Voters Voters Turnout Polling Stations & Average Number of Electors per Polling Station Electors by Age Group Present Elected Representatives	17-22
	Historical Summary Election Results	
6	Vote Share of Major Parties Winning Margin (Number & Percentage) Polarity of Parties Summary Result of Assembly Segment of Parliamentary Elections 2024, 2019, 2014, 2009, 2004 and 1999 Summary Result of Assembly Elections 2022, 2017, 2012, 2007, 2002, 1998, 1995, 1990, 1985, 1980, 1975, 1972, 1967 and 1962	23-45
	Polling Station Level Election Results	
7	Name and Number of Polling Station 2024, 2022, 2019, 2017, 2014, 2012 and 2009 Polling Station-wise Electors, Voters & Voters Turnout 2024, 2022, 2019, 2017, 2014, 2012 and 2009 Polling Station wise Elections Results 2024, 2022, 2019, 2017, 2014, 2012 and 2009	46-209
	Share of Assembly Constituency	
8	Share of Assembly Constituency - (Vidhan Sabha) in State, District and Parliamentary Constituency - (Lok Sabha)	210
	Socio-Economic Amenities (2011)	
9	Access to Administrative Units Agricultural, Manufacturing and Industrial Commodities Demographic Indicators Education Health & Manpower Drinking Water Supply Sanitation Entertainment and Recreations Infrastructure Power Food Allocation Distribution and Marketing of Agriculture Commodities Infrastructure Transport and Road Infrastructure Communication Banking and Financial Services Land Use Irrigation Source	212-226
10	Abbreviation & Sources	228-229
11	Disclaimer	230

Location & Political Map



Administrative Setup

List of Village Panchayat & Intermediate Panchayat (Block) Name - 2011

Village Name	Village Panchayat Name	Intermediate Panchayat Name
Achchhari	Achchhari	Umbergaon
Ahu	Ahu	Umbergaon
Angam	Angam	Umbergaon
Anklas	Anklas	Umbergaon
Bhathi Karambeli	Bhathi Karambeli	Umbergaon
Boralai	Boralai	Umbergaon
Borigam	Borigam	Umbergaon
Dahad	Dahad	Umbergaon
Dhanoli	Dhanoli	Umbergaon
Eklahare	Eklahare	Umbergaon
Fansa	Fansa	Umbergaon
Ghimsa Kankariya	Ghimsa Kankariya	Umbergaon
Govada	Govada	Umbergaon
Humran	Humran	Umbergaon
Jamburi	Jamburi	Umbergaon
Kachigam	Kachigam	Umbergaon
Kalai	Kalai	Umbergaon
Kalgam	Kalgam	Umbergaon
Karambele	Karambele	Umbergaon
Khattalwada	Khattalwada	Umbergaon
Malav	Malav	Umbergaon
Mamakwada	Mamakwada	Umbergaon
Manda	Manda	Umbergaon
Manekpur	Manekpur	Umbergaon
Maroli	Maroli	Umbergaon
Mohan	Mohan	Umbergaon
Nagwas	Nagwas	Umbergaon
Nahuli	Nahuli	Umbergaon
Nandigam	Nandigam	Umbergaon

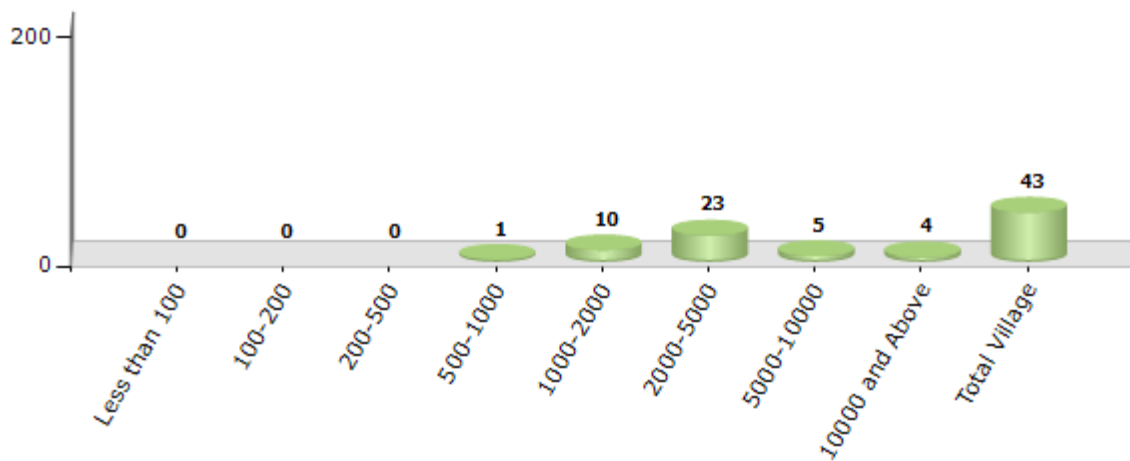
Contd....

Demographics

Number of Villages by Population Size - 2011

Less than 100	100-200	200-500	500-1000	1000-2000	2000-5000	5000-10000	10000 and Above	Total Village
0	0	0	1	10	23	5	4	43

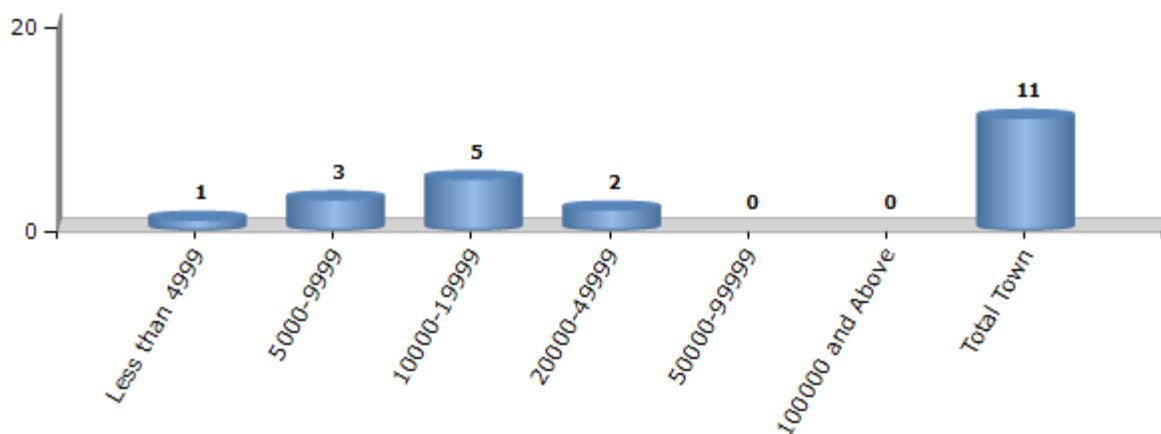
Number of Villages by Population Size - 2011



Number of Towns by Population Size - 2011

Less than 4999	5000-9999	10000-19999	20000-49999	50000-99999	100000 and Above	Total Town
1	3	5	2	0	0	11

Number of Towns by Population Size - 2011

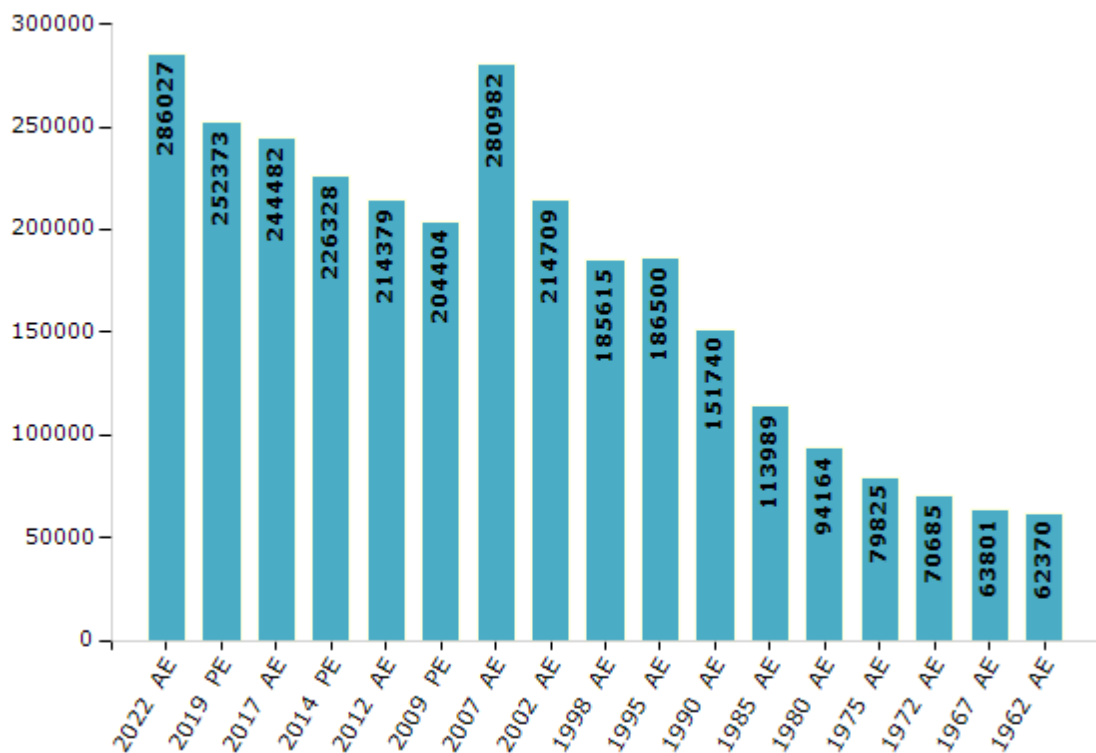


Electoral Features

Electors by Male & Female

Year	Male	Female	Others	Total	Year	Male	Female	Others	Total
2022 AE	152268	133756	3	286027	1998 AE	96139	89476	-	185615
2019 PE	134400	117969	4	252373	1995 AE	96676	89824	-	186500
2017 AE	130515	113967	0	244482	1990 AE	79164	72576	-	151740
2014 PE	121389	104939	0	226328	1985 AE	57834	56155	-	113989
2012 AE	115371	99008	0	214379	1980 AE	46219	47945	-	94164
2009 PE	108153	96251	-	204404	1975 AE	38692	41133	-	79825
2007 AE	150213	130769	-	280982	1972 AE	34450	36235	-	70685
2004 PE	-	-	-	-	1967 AE	-	-	-	63801
2002 AE	110845	103864	-	214709	1962 AE	-	-	-	62370
1999 PE	-	-	-	-					

Number of Electors

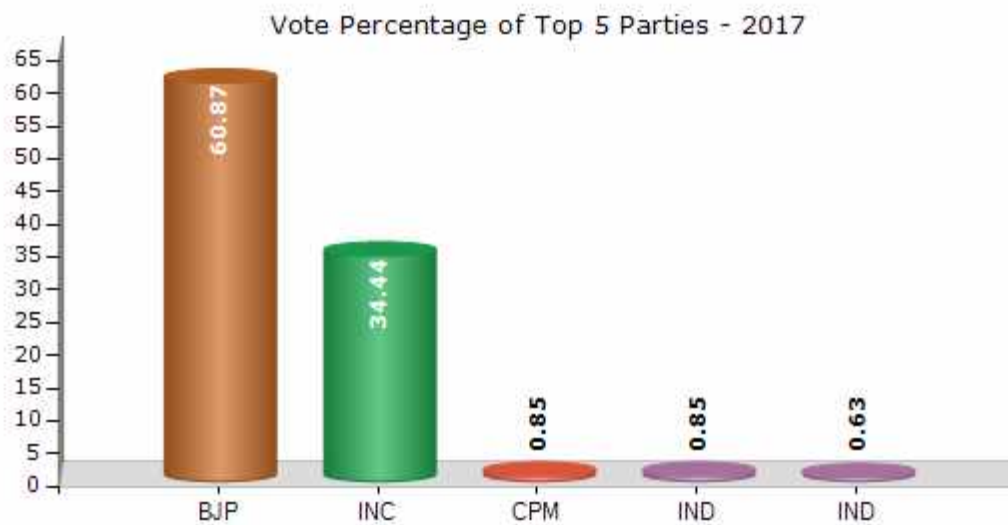


Note : AE : Assembly Election, PE : Assembly Segment of Parliamentary Election

Historical Summary Election Results

Summary Result of Assembly Election - 2017

Candidate Name	Party	Votes	Votes %
Patkar Ramanlal Nanubhai	BJP	96004	60.87
Patel Ashokbhai Mohnabhai	INC	54314	34.44
Bochal Hasmukhbhai Ramanbhai	CPM	1348	0.85
Shaileshbhai Ukadbhai Dabhadia	IND	1334	0.85
Nareshbhai Ukkadbhai Ozariya	IND	989	0.63
Vadiya Laxmanbhai Chhaganbhai	CPI(ML)(L)	528	0.33
Govindbhai Vestabhai Patel	AINHCP	461	0.29
	NOTA	2750	1.74



Polling Station Level Election Results

Number and Name of Polling Stations (PS) (2022)

Number of Polling Stations	Name of Polling Stations	Number of Polling Stations	Name of Polling Stations
1	Winners School, Room No.- 13, Amar Nagar, Chanod	22	Sent Meri School Vivekanand Nagar, Junior Kgb, Chanod, Chanod
2	Winners School, Room No.- 14, Amar Nagar, Chanod	23	Sent Meri School Vivekanand Nagar, Junior Kga, Chanod, Chanod
3	Winners School, Room No.- 15, Amar Nagar, Chanod	24	Main Primary School, Old Building Room No 7, Selvasa Road, Dungra
4	Winners School, Room No-18, Amar Nagar, Chanod	25	Main Primary School, Old Building Room No-1, Selvasa Road, Dungra
5	Winners School, Room No.- 16, Amar Nagar, Chanod	26	Main Primary School, Old Building Room No 3, Selvasa Road, Dungra
6	Winners School, Room No.- 17, Amar Nagar, Chanod	27	Main Primary School, North Wing New Building Rooma No-12, New Building Silvassa Road, Dungra
7	Primary School, Rooma No.- 1, Desai Faliya, Chanod	28	Main Primary School, South Wing New Building Room No 15, New Building Silvassa Road, Dungra
8	Primary School, Room No.- 3, Desai Faliya, Chanod	29	Swami Vivekanand Gurukul, Room No 1 South Wing, Ews Colony, Dungra
9	Primary School, Room No.- 4, Desai Faliya, Chanod	30	Swami Vivekanand Gurukul, South Wing Room No 3, Ews Colony, Dungra
10	Primary School, Room No.- 6, Desai Faliya, Chanod	31	Swami Viveka Nand Gurukul, West Wing Room No 8, E.W.S Colony, Dungra
11	Primary School, New Building, New Building Rooma No-13, Desai Faliya, Chanod	32	Swami Viveka Nand Gurukul, West Wing Room 11, E.W.S Colony, Dungra
12	St Merry School, Old Building West Wing Music Room, Vivekanand Nagar, Chanod	33	Primary School, West Wing Room No 3, Dungari Faliya, Dungra
13	St Merry School, Old Building (West Wing) Music Room Room No- 2-C, Vivekanand Nagar, Chanod	34	L G Hariya Multi Purpose School, Room No 7, Hariya Park, Dungra
14	St Merry School, Old Building East Wing Room No-Ii A, Vivekanand Nagar, Chanod	35	L G Hariya Multi Purpose School, Room No.- 8, Hariya Park, Dungra
15	St Merry School, Old Building East Wing Room No-Iii A, Vivekanand Nagar, Chanod	36	L G Hariya Multi Purpose School, Room No 15, Hariya Park, Dungra
16	St Merry School, Old Building East Wing Room No-I A, Vivekanand Nagar, Chanod	37	L G Hariya Multi Purpose School, Room No 16, Hariya Park, Dungra
17	St Merry School, Old Building East Wing Room No-1 B, Vivekanand Nagar, Chanod	38	Saraswati Vidhyadham English Medium High School, Room No.9, Azda Nagara, Dungari Faliya, Dungra
18	St Merry School, Old Building Senior Kgc, Vivekanand Nagar, Chanod	39	Saraswati Vidhyadham English Medium High School, Room No 10, Azda Nagara, Dungari Faliya, Dungra
19	Sent Meri School Vivekanand Nagar, Senior Kgb, Chanod, Chanod	40	Azad Nagar Hindi Primary School, Old Building Room No 1 West Wing, Dungra
20	Sent Meri School Vivekanand Nagar, Senior Kga, Chanod, Chanod	41	Hindi Primary School, New Building Room No-3 West Wing, Azad Nagar, Dungra
21	Sent Meri School Vivekanand Nagar, Junior Kgc, Chanod, Chanod	42	Azad Nagar Hindi Primary School, Old Building Room No -3 South Wing, Dungra

Contd....

Polling Station Level Election Results

Polling Station-wise Votes Secured by Overall Top Five Parties in Umbergaon Assembly in Assembly Election (AE) under Valsad Parliamentary Constituency in Gujarat (2022)

Number of Polling Station	Winner - Patkar Ramanlal Nanubhai (BJP)	Runner-up - Nareshbhai Vajirbhai Vadvi (INC)	3rd - Ashokbhai Mohanbhai Patel (AAP)	4th - Vaghat Ravindrabhai Somabhai (BTP)	5th - Bochal Hasmukhbhai Ramanbhai (CPI(M))	NOTA	Other	Total Votes Secured
36	455	34	29	1	1	8	1	529
37	631	84	74	4	1	16	2	812
38	187	506	28	0	0	4	1	726
39	194	443	30	0	5	5	1	678
40	346	125	22	2	1	5	1	502
41	309	247	22	0	1	8	2	589
42	296	158	14	0	2	3	2	475
43	279	202	45	0	2	8	1	537
44	357	157	242	3	5	8	3	775
45	387	265	230	2	1	8	4	897
46	501	241	96	2	12	7	3	862
47	270	216	90	6	5	7	4	598
48	239	179	36	1	3	9	2	469
49	420	232	45	3	5	6	2	713
50	347	206	47	1	11	4	3	619
51	308	288	29	0	2	7	3	637
52	562	228	8	2	2	11	1	814
53	405	369	54	0	7	11	1	847
54	430	228	78	4	2	12	0	754
55	291	44	60	2	3	8	1	409
56	330	116	35	2	6	3	2	494
57	156	351	66	3	1	10	2	589
58	463	213	62	7	6	4	2	757
59	401	255	47	6	23	8	5	745
60	416	181	39	20	5	7	2	670
61	342	118	62	4	4	0	1	531
62	357	52	24	0	1	3	1	438
63	344	106	100	5	1	6	3	565
64	640	115	78	4	7	7	5	856
65	555	101	88	4	10	18	7	783
66	534	163	64	13	12	5	5	796
67	431	54	13	0	7	6	4	515
68	333	181	31	2	45	15	3	610
69	412	171	25	4	14	4	2	632
70	311	153	54	25	10	7	2	562

Contd....

Polling Station Level Election Results

Winner, Runner-up and 3rd Party Position & Winning Margin According to Polling Stations in Umbergaon Assembly in Assembly Election (AE) under Valsad Parliamentary Constituency in Gujarat (2022)

Polling Station Number	Winner Party	Winner Votes (%)	Runner-up Party	Runner-up Votes (%)	Winning Margin Votes (%)	Third Party	Third Party Votes (%)	Other Votes (%)
71	BJP	283 (83.48)	INC	32 (9.44)	251 (74.04)	AAP	11 (3.24)	13 (3.83)
72	BJP	381 (86.79)	INC	41 (9.34)	340 (77.45)	AAP	7 (1.59)	10 (2.28)
73	BJP	647 (91.51)	INC	29 (4.1)	618 (87.41)	CPI(M)	13 (1.84)	18 (2.55)
74	BJP	320 (68.67)	INC	111 (23.82)	209 (44.85)	AAP	19 (4.08)	16 (3.43)
75	BJP	290 (71.43)	INC	87 (21.43)	203 (50)	CPI(M)	13 (3.2)	16 (3.94)
76	BJP	604 (86.04)	INC	36 (5.13)	568 (80.91)	AAP	12 (1.71)	50 (7.12)
77	BJP	583 (77.22)	INC	98 (12.98)	485 (64.24)	AAP	19 (2.52)	55 (7.28)
78	BJP	455 (86.34)	INC	59 (11.2)	396 (75.14)	AAP	6 (1.14)	7 (1.33)
79	BJP	514 (71.49)	INC	107 (14.88)	407 (56.61)	AAP	52 (7.23)	46 (6.4)
80	BJP	495 (60.89)	INC	248 (30.5)	247 (30.39)	AAP	36 (4.43)	34 (4.18)
81	BJP	583 (74.65)	INC	150 (19.21)	433 (55.44)	AAP	29 (3.71)	19 (2.43)
82	BJP	273 (54.06)	INC	124 (24.55)	149 (29.51)	AAP	53 (10.5)	55 (10.89)
83	BJP	331 (55.54)	INC	110 (18.46)	221 (37.08)	CPI(M)	84 (14.09)	71 (11.91)
84	INC	340 (42.03)	BJP	334 (41.29)	6 (0.74)	AAP	94 (11.62)	41 (5.07)
85	INC	266 (47.58)	BJP	196 (35.06)	70 (12.52)	CPI(M)	47 (8.41)	50 (8.94)
86	BJP	541 (87.68)	INC	31 (5.02)	510 (82.66)	AAP	12 (1.94)	33 (5.35)
87	BJP	430 (69.24)	INC	148 (23.83)	282 (45.41)	AAP	14 (2.25)	29 (4.67)
88	BJP	527 (74.96)	INC	76 (10.81)	451 (64.15)	AAP	74 (10.53)	26 (3.7)
89	BJP	510 (72.55)	INC	143 (20.34)	367 (52.21)	AAP	21 (2.99)	29 (4.13)
90	BJP	478 (67.13)	INC	189 (26.54)	289 (40.59)	AAP	16 (2.25)	29 (4.07)
91	BJP	255 (50.3)	INC	207 (40.83)	48 (9.47)	AAP	16 (3.16)	29 (5.72)
92	BJP	447 (71.75)	INC	127 (20.39)	320 (51.36)	AAP	23 (3.69)	26 (4.17)
93	BJP	347 (58.61)	INC	212 (35.81)	135 (22.8)	AAP	22 (3.72)	11 (1.86)
94	BJP	457 (70.42)	INC	116 (17.87)	341 (52.55)	AAP	42 (6.47)	34 (5.24)
95	BJP	400 (60.61)	INC	150 (22.73)	250 (37.88)	AAP	81 (12.27)	29 (4.39)
96	BJP	332 (44.93)	INC	301 (40.73)	31 (4.2)	AAP	53 (7.17)	53 (7.17)
97	BJP	351 (60.73)	INC	218 (37.72)	133 (23.01)	AAP	2 (0.35)	7 (1.21)
98	BJP	492 (57.08)	INC	326 (37.82)	166 (19.26)	AAP	21 (2.44)	23 (2.67)
99	BJP	488 (63.21)	INC	242 (31.35)	246 (31.86)	AAP	19 (2.46)	23 (2.98)
100	BJP	409 (53.82)	INC	224 (29.47)	185 (24.35)	AAP	103 (13.55)	24 (3.16)
101	BJP	425 (66.51)	INC	129 (20.19)	296 (46.32)	AAP	56 (8.76)	29 (4.54)
102	INC	222 (45.21)	BJP	173 (35.23)	49 (9.98)	AAP	77 (15.68)	19 (3.87)
103	INC	299 (66.74)	BJP	100 (22.32)	199 (44.42)	AAP	23 (5.13)	26 (5.8)
104	INC	423 (52.74)	BJP	290 (36.16)	133 (16.58)	AAP	56 (6.98)	33 (4.11)
105	INC	475 (58.43)	BJP	243 (29.89)	232 (28.54)	AAP	57 (7.01)	38 (4.67)

Contd....

Socio-Economic Amenities - Rural

Access to Education Facilities

Particulars	Number of Villages (% of Population)				
	Available	Not Available	If Not Available (Distance of Nearest Facility)		
			A	B	C
Govt. Primary School	43 (100)	0 (0)	0 (0)	0 (0)	0 (0)
Private Primary School	5 (22)	38 (78)	0 (0)	0 (0)	0 (0)
Govt. Middle School	0 (0)	43 (100)	0 (0)	0 (0)	0 (0)
Private Middle School	0 (0)	43 (100)	0 (0)	0 (0)	0 (0)
Govt. Secondary School	11 (45)	32 (55)	12 (26)	14 (20)	6 (8)
Private Secondary School	1 (3)	42 (97)	0 (0)	0 (0)	0 (0)
Govt. Senior Secondary School	6 (35)	37 (65)	13 (27)	16 (22)	6 (9)
Private Senior Secondary School	5 (30)	38 (70)	0 (0)	0 (0)	0 (0)
Govt. Arts and Science Degree College	0 (0)	43 (100)	4 (8)	7 (11)	32 (82)
Private Arts and Science Degree College	0 (0)	43 (100)	0 (0)	0 (0)	0 (0)
Govt. Engineering College	0 (0)	43 (100)	1 (3)	5 (7)	37 (90)
Private Engineering College	0 (0)	43 (100)	0 (0)	0 (0)	0 (0)
Govt. Medicine College	0 (0)	43 (100)	1 (3)	6 (8)	30 (71)
Private Medicine College	0 (0)	43 (100)	0 (0)	0 (0)	6 (18)
Govt. Management Institute	0 (0)	43 (100)	1 (3)	8 (11)	34 (85)
Private Management Institute	0 (0)	43 (100)	0 (0)	0 (0)	0 (0)
Govt. Polytechnic	0 (0)	43 (100)	0 (0)	0 (0)	43 (100)
Private Polytechnic	0 (0)	43 (100)	0 (0)	0 (0)	0 (0)
Govt. Vocational Training School/ITI	0 (0)	43 (100)	1 (2)	13 (30)	23 (52)
Private Vocational Training School/ITI	0 (0)	43 (100)	0 (0)	2 (3)	4 (13)
Govt. Non Formal Training Centre	0 (0)	43 (100)	0 (0)	4 (6)	39 (94)
Private Non Formal Training Centre	0 (0)	43 (100)	0 (0)	0 (0)	0 (0)
Govt. School For Disabled	1 (8)	42 (92)	1 (6)	15 (43)	26 (43)
Private School For Disabled	0 (0)	43 (100)	0 (0)	0 (0)	0 (0)
Government Others	0 (0)	43 (100)	0 (0)	0 (0)	0 (0)
Private Others	0 (0)	43 (100)	0 (0)	0 (0)	0 (0)

Note : Distance A : Less than 5 km; B : Between 5-10 km; C : 10+ km.; Source : Data Analysis is based on 2011 Census.

DISCLAIMER

The Terms of Use and Disclaimer of Datanet India Private Limited (hereinafter referred to as "Datanet") for use of this analysis report of **Umbergaon Assembly Constituency (Umbergaon Vidhan Sabha)** :-

1. **Assembly Factbook™** is a Registered Trade Mark owned by Datanet.
2. All the maps are sketched and graphical representation only and have not been drawn to the scale and also not to represent the actual geographical area or boundary of the unit.
3. The data for the aforesaid analysis is based on authentic sources and has been culled from the various publications of Census, CSO and NSSO for district and block level data, various central and state government departments, Central & State Elections Commissions and the concerned Returning Officers' releases, Electoral Rolls, Election results and allied publications, internal assessment, surveys, estimates and analysis. Therefore, certain adjustment of data at micro level may have been done to arrive closer to the macro data.
4. Data have been provided on an "As Is" and "As AVAILABLE" basis
5. The colours shown in the maps or diagram and charts of a particular party, alliance or AC are indicative and do not represent them.
6. This publication which includes maps, sheets, graphs and data would be the property under copyright of Datanet only. The user may use these for its internal study, analysis and research purposes. It's public display, re-selling or any commercial uses by the user are not allowed.
7. Datanet has taken due care and caution in compilation and processing of data and allied information, but does not guarantee the accuracy, adequacy or completeness of any information/analysis and will be not responsible for any errors or omissions or for the results obtained from the use of such information/analysis.
8. All the contents for the publication have been culled from various authentic sources and Datanet reasonably believes such sources to be reliable, but does not make any representations, express or implied as to the accuracy or fitness of use of such information. The information or contents of the information/analysis do not constitute advice and should not be relied upon in making (or refraining from making) any decision. Any reliance placed upon the information provided by Datanet is the sole responsibility and strictly at the user's risk.
9. In no event will Datanet be liable for any damages (including, without limitation, damages for loss of business projects, or loss of profits) arising in contract, tort or otherwise from the use of or inability to use any of its contents, or from any action taken (or refrained from being taken) as a result of using the analysis or any of its contents. Datanet its directors, owners, editors, officials, employees, distributor and agents or any associate will not be liable for any errors in the information contained or any consequences arising from the use of the contents of the provided information/analysis.
10. If any provision of these terms and conditions is held invalid or illegal or unenforceable for any reason by any court of competent jurisdiction, such provision shall be severed and the remainder of provisions of the terms and conditions shall continue in full force and effect as if the Term of Use had been executed with the invalid, illegal or unenforceable provision eliminated.
11. If there are any discrepancies in the information provided, please bring it to attention of Datanet for suitable rectification measures.

**Buy Online This Complete Book At
Datanet India eBooks Store**

www.indiastatpublications.com

or go directly at

[http://www.indiastatpublications.com/
Assembly_factbook/Gujarat/Valsad/ Umbergaon](http://www.indiastatpublications.com/Assembly_factbook/Gujarat/Valsad/Umbergaon)

 **indiastat**elections

ISBN : 978-93-5822-176-3



9 789358 221763