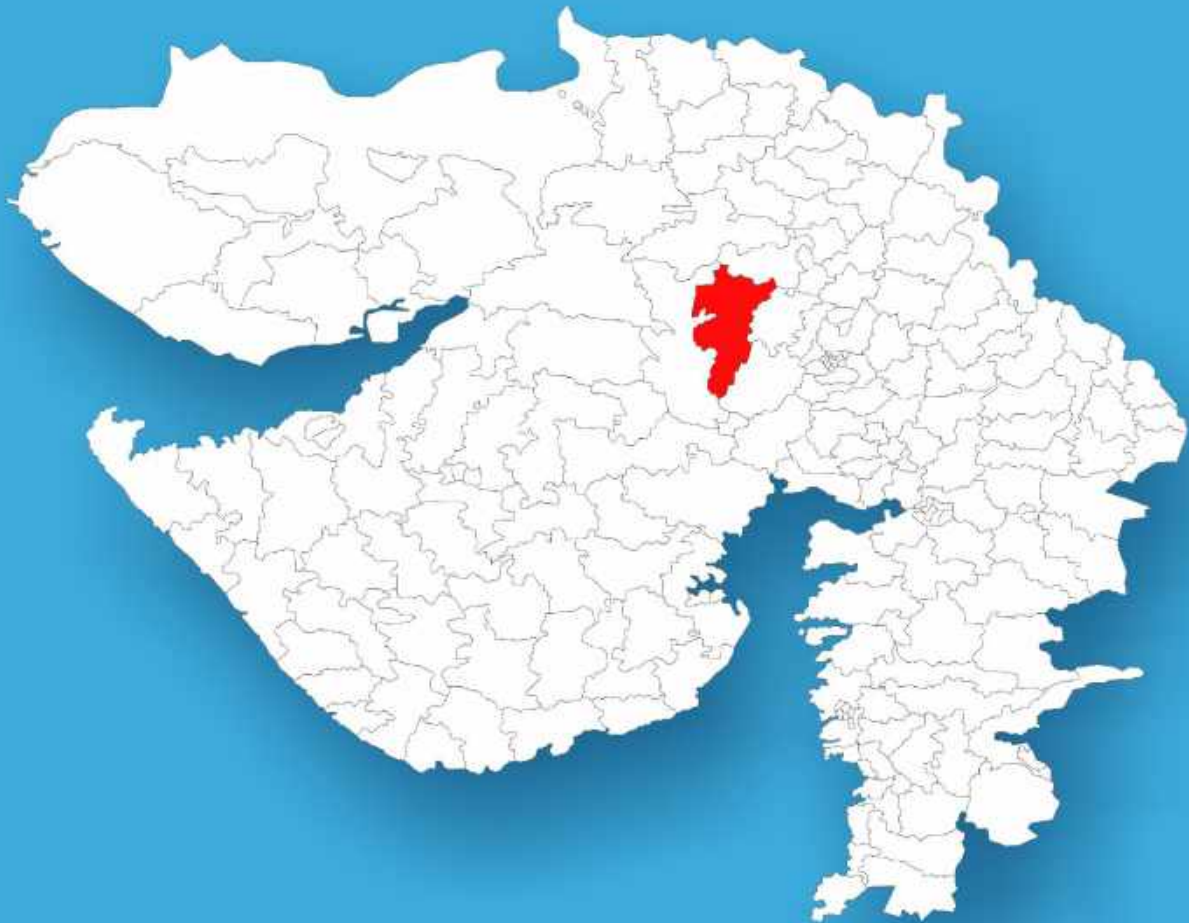




Gujarat

Assembly Factbook™

Viramgam Assembly Constituency



Key Electoral Data of Viramgam
Assembly Constituency (Vidhan Sabha)

Gujarat

Assembly Factbook™

Viramgam Assembly Constituency



Viramgam Vidhan Sabha

Editor & Director

Dr. R.K. Thukral

Research Editor

Dr. Shafeeq Rahman

**Compiled, Researched and Published by
Datanet India Pvt. Ltd.**

D-100, 1st Floor,

Okhla Industrial Area, Phase-I,

New Delhi- 110020.

Ph.: 91-11- 43580781-84

Email : support@indiastatpublications.com

Website : www.indiastatelections.com

Online Book Store :

www.indiastatpublications.com

Report No. : AFB/GJ-039-0125

ISBN : 978-93-5905-120-8

First Edition : January, 2018

Eighth Updated Edition : January, 2025

Price : Rs. 11500/-

US\$ 310

© Datanet India Pvt. Ltd.

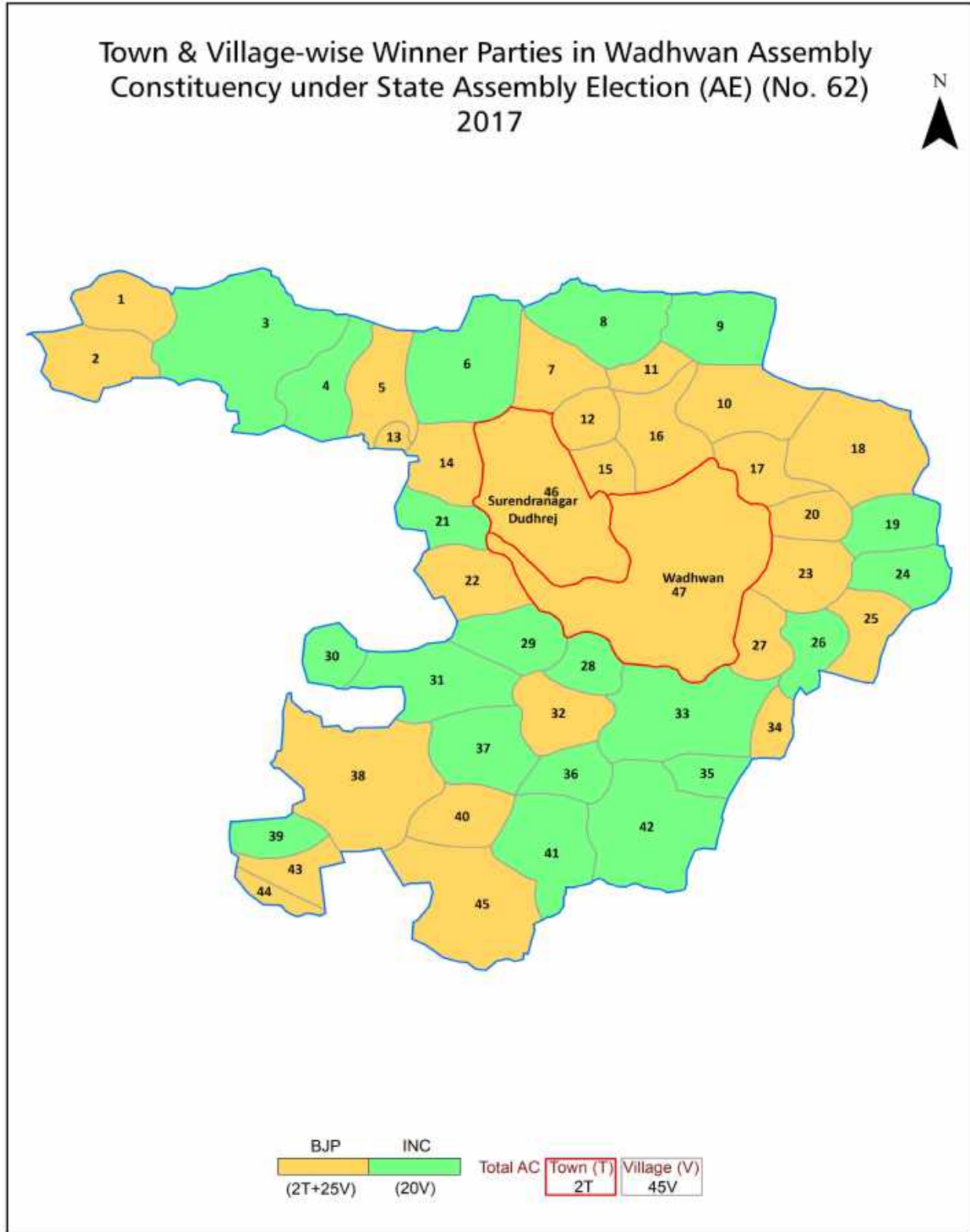
All rights reserved. No part of this book may be reproduced, stored in a retrieval system or transmitted in any form or by any means, mechanical photocopying, photographing, scanning, recording or otherwise without the prior written permission of the publisher. Please refer to Disclaimer at page no. 275 for the use of this publication.

Printed in India

Contents

No.	Particulars	Page No.
	Introduction	
1	Assembly Constituency - (Vidhan Sabha) at a Glance Features of Assembly as per Delimitation Commission of India (2008)	1-2
	Location and Political Maps	
2	Location Map Boundaries of Assembly Constituency - (Vidhan Sabha) in District Boundaries of Assembly Constituency under Parliamentary Constituency - (Lok Sabha) Town & Village-wise Winner Parties- 2024, 2022, 2019, 2017, 2014, 2012 and 2009	3-11
	Administrative Setup (2011)	
3	District Sub-district Towns Villages Inhabited Villages Uninhabited Villages Village Panchayat Intermediate Panchayat	12-20
	Demographics (2011)	
4	Population Households Rural/Urban Population Towns and Villages by Population Size Sex Ratio (Total & 0-6 Years) Religious Population Social Population Literacy Rate	21-22
	Electoral Features	
5	Important Dates of Last Elections Held Electors by Gender Service Electors Voters Voters Turnout Polling Stations & Average Number of Electors per Polling Station Electors by Age Group Present Elected Representatives	23-28
	Historical Summary Election Results	
6	Vote Share of Major Parties Winning Margin (Number & Percentage) Polarity of Parties Summary Result of Assembly Segment of Parliamentary Elections 2024, 2019, 2014, 2009, 2004 and 1999 Summary Result of Assembly Elections 2022, 2017, 2012, 2007, 2002, 1998, 1995, 1990, 1985, 1980, 1972, 1967 and 1962	29-50
	Polling Station Level Election Results	
7	Name and Number of Polling Station 2024, 2022, 2019, 2017, 2014, 2012 and 2009 Polling Station-wise Electors, Voters & Voters Turnout 2024, 2022, 2019, 2017, 2014, 2012 and 2009 Polling Station wise Elections Results 2024, 2022, 2019, 2017, 2014, 2012 and 2009	51-254
	Share of Assembly Constituency	
8	Share of Assembly Constituency - (Vidhan Sabha) in State, District and Parliamentary Constituency - (Lok Sabha)	255
	Socio-Economic Amenities (2011)	
9	Access to Administrative Units Agricultural, Manufacturing and Industrial Commodities Demographic Indicators Education Health & Manpower Drinking Water Supply Sanitation Entertainment and Receptions Infrastructure Power Food Allocation Distribution and Marketing of Agriculture Commodities Infrastructure Transport and Road Infrastructure Communication Banking and Financial Services Land Use Irrigation Source	257-271
10	Abbreviation & Sources	273-274
11	Disclaimer	275

Location & Political Map



Administrative Setup

List of Village Panchayat & Intermediate Panchayat (Block) Name - 2011

Village Name	Village Panchayat Name	Intermediate Panchayat Name
Abasna	Abasna	Detroj-Rampura
Aghar (Ashoknagar)	Aghar (Ashoknagar)	Detroj-Rampura
Amarpura	Amarpura	Detroj-Rampura
Anandpura	Anandpura	Mandal
Asalgam	Asalgam	Viramgam
Balsasan	Balsasan	Detroj-Rampura
Bamroli	Bamroli	Detroj-Rampura
Bantai	Bantai	Detroj-Rampura
Bhadana	Bhadana	Viramgam
Bhagapura	Bhagapura	Detroj-Rampura
Bhankoda	Bhankoda	Detroj-Rampura
Bhatariya	Bhatariya	Detroj-Rampura
Bhavda	Bhavda	Viramgam
Bhojva	Bhojva	Viramgam
Bhonyani	Bhonyani	Detroj-Rampura
Bhonynipura	Bhonynipura	Detroj-Rampura
Boska	Boska	Detroj-Rampura
Chanothiya	Chanothiya	Viramgam
Chhaniyar	Chhaniyar	Detroj-Rampura
Chuninapura	Chuninapura	Viramgam
Dabhsar	Dabhsar	Detroj-Rampura
Dadhana	Dadhana	Mandal
Dalod	Dalod	Mandal
Dalsana	Daslana	Viramgam
Damodaripura	Damodaripura	Detroj-Rampura
Dangarva	Dangarva	Detroj-Rampura
Dediyasan	Dediyasan	Viramgam
Dekavada	Dekavada	Detroj-Rampura
Detroj	Detroj	Detroj-Rampura

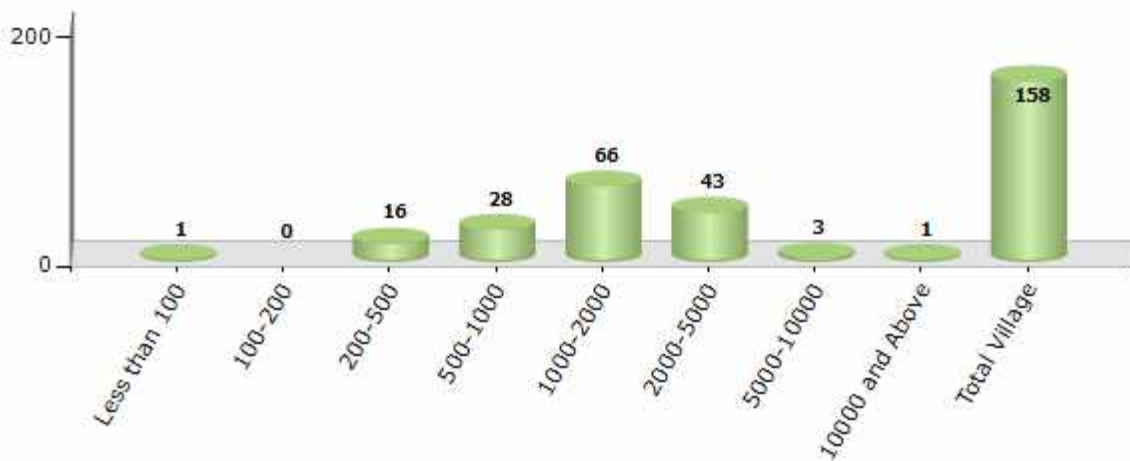
Contd....

Demographics

Number of Villages by Population Size - 2011

Less than 100	100-200	200-500	500-1000	1000-2000	2000-5000	5000-10000	10000 and Above	Total Village
1	0	16	28	66	43	3	1	158

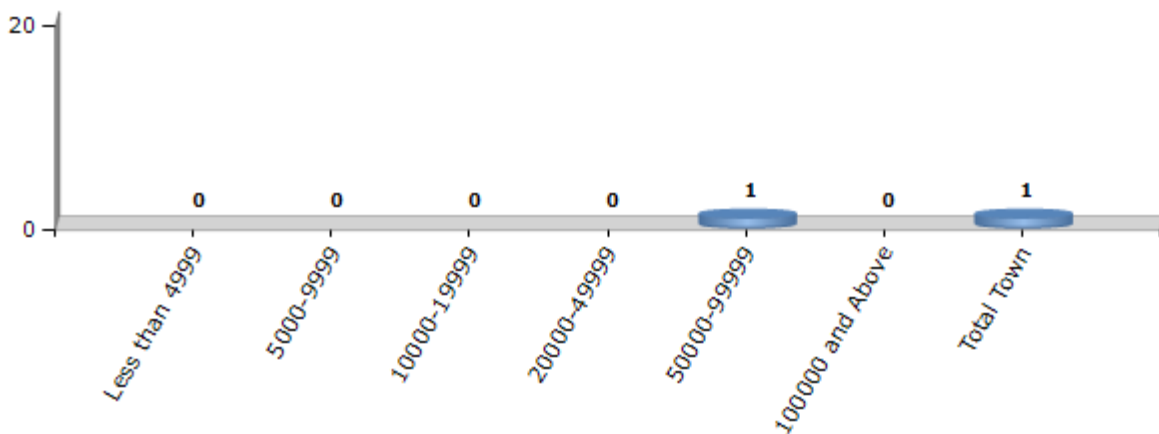
Number of Villages by Population Size - 2011



Number of Towns by Population Size - 2011

Less than 4999	5000-9999	10000-19999	20000-49999	50000-99999	100000 and Above	Total Town
0	0	0	0	1	0	1

Number of Towns by Population Size - 2011

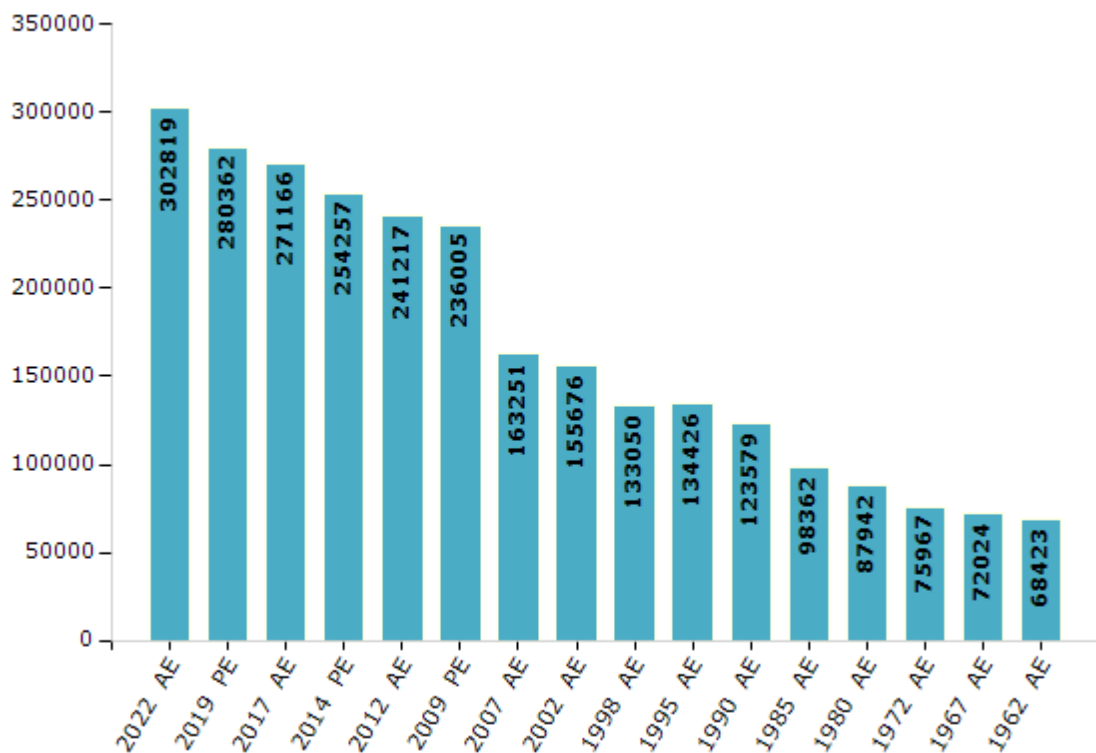


Electoral Features

Electors by Male & Female

Year	Male	Female	Others	Total	Year	Male	Female	Others	Total
2022 AE	156086	146729	4	302819	1998 AE	67894	65156	-	133050
2019 PE	145269	135090	3	280362	1995 AE	68870	65556	-	134426
2017 AE	140925	130235	6	271166	1990 AE	63344	60235	-	123579
2014 PE	132699	121558	0	254257	1985 AE	49475	48887	-	98362
2012 AE	126141	115076	0	241217	1980 AE	43900	44042	-	87942
2009 PE	120641	115364	-	236005	1975 AE	-	-	-	-
2007 AE	83769	79482	-	163251	1972 AE	37960	38007	-	75967
2004 PE	-	-	-	-	1967 AE	-	-	-	72024
2002 AE	79697	75979	-	155676	1962 AE	-	-	-	68423
1999 PE	-	-	-	-					

Number of Electors



Note : AE : Assembly Election, PE : Assembly Segment of Parliamentary Election

Historical Summary Election Results

Summary Result of Assembly Election - 2017

Candidate Name	Party	Votes	Votes %
Bharwad Lakhabhai Bhikhabhai	INC	76178	41.25
Dr. Tejshriben Dilipkumar Patel	BJP	69630	37.71
Jadav Dhruvkumar Bavalbhai	IND	12069	6.54
Thakor Kunvarji Babaji	IND	10836	5.87
Patel Bhailalbhai Ganpatbhai	IND	2835	1.54
Patel Baldevbhai Jivabhai	IND	1621	0.88
Bhavesh Solanki	BSP	1620	0.88
Barad Prabhubhai Laxmanbhai	IND	1371	0.74
Raval Vinodchandra Girishbhai	IND	928	0.5
Patel Alpeshkumar Popatlal	IND	913	0.49
Momin Usmanbhai Nurabhai	BMUP	680	0.37
Shreemali Mansukhbhai Haribhai	IND	575	0.31
Lamka Lalabhai Mafabhai	IND	497	0.27
Zala Dasharathsinh Hemantsang	JANSAPP	486	0.26
Goswami Rajendragiri Vasharamgiri	IND	485	0.26
Thakor Parbatbhai Ramjibhai	IND	474	0.26
Koli Patel Mukeshbhai Himmatbhai	VPP	442	0.24
Thakor Jayantibhai Bachuji	AINHCP	396	0.21
Vaghela Kishorsinh Mahobatsinh	IND	395	0.21
Prajapati Sarojben Nagarbhai	ASAPA	274	0.15
Vaghari Vasantbhai Dajibhai	IND	268	0.15
Koli Patel Virambhai Rupabhai	IND	268	0.15
	NOTA	1412	0.76

Polling Station Level Election Results

Number and Name of Polling Stations (PS) (2022)

Number of Polling Stations	Name of Polling Stations	Number of Polling Stations	Name of Polling Stations
1	Primary School, Room No.- 6, Hansalpur (Bechraji), Hansalpur Becharaji	22	Primary School, Room No.4, Varmor, Varmor
2	Primary School, Room No.- 7, Hansalpur (Bechraji), Hansalpur Becharaji	23	Primary School, North Side Room No.1, Vinjunvada, Vinzuvada
3	New Primary Boys School, Standard - 1, Sitapur, Sitapur	24	Primary School, South Side Second Room No.2, Vinjunvada, Vinzuvada
4	New Primary Boys School, Standard - 2, Sitapur, Sitapur	25	Primary School, East Side Room No.1, Vanpardi, Vanpardi
5	New Primary School, Hall, Sitapur, Sitapur	26	Primary School, West Side Room No.6, Vanpardi, Vanpardi
6	New Gram Panchayat Office, Sitapur	27	Primary School, South Side Room No.2, Dalod, Dalod
7	New Primary School, Room No.- 1, Kacharol, Kachrol	28	Primary School, North Side Room No.2, Dalod, Dalod
8	New Primary School, Room No-3, Kacharol, Kachrol	29	Primary School, North Side Room No.- 7, Dalod, Dalod
9	New Primary School, Room No. 2, Zanzarwa, Zanzarava	30	Primary School, North Side Room No.2, Kunapur, Kunapur
10	New Primary School, Room No.2, Zanzarwa, Zanzarava	31	Primary School, West Side Room No.2, Kunapur, Kunapur
11	New Primary School, Room No.- 1, Sinaj, Sinaj	32	Primary School, West Side Room, Vasana-Kunapur, Vasna (Kunapur)
12	Kanpura Primary School, Room No.- 1, Kanpura (Sinaj), Kanpura (Sinaj)	33	Primary School, Room No.- 1, Vithalapur, Vithalapur
13	New Primary School, Room No.- 2, Sinaj, Sinaj	34	Primary School, West Side Room No.4, Vithalapur, Vithalapur
14	Primary School, Room No.1, Dadhana, Dadhana	35	Primary School, South Side Room No.4, Vithalapur, Vithalapur
15	Primary School, Room No.3, Dadhana, Dadhana	36	Primary School, Room No.7, Udhroz, Ughroj
16	Primary School, Room No.2, Dadhana, Dadhana	37	Primary School, Room No.2, Udhroz, Ughroj
17	Primary School, Room No.- 4, Vinchhan, Vinchhan	38	Primary School, Room No.- 2, Udhrojapura, Ughrojapura
18	Primary School, Room No.1, Jalisna, Jalisana	39	Primary School, South Side Room, Ukradi, Ukardi
19	Primary School, Room No.2, Jalisna, Jalisana	40	Primary School, North Side Room, Ukradi, Ukardi
20	Primary School, New Office Room, Nayakpur, Nayakpur	41	Primary School, Manpura, Manpura
21	Primary School, Room No.1, Varmor, Varmor	42	Primary School, Room No.- 8, Solagam, Solgam

Contd....

Polling Station Level Election Results

Polling Station-wise Votes Secured by Overall Top Five Parties in Viramgam Assembly in Assembly Election (AE) under Surendranagar Parliamentary Constituency in Gujarat (2022)

Number of Polling Station	Winner - Patel Hardik Bharatbhai (BJP)	Runner-up - Amarsinh Anadaji Thakor (AAP)	3rd - Bharwad Lakhabhai Bhikhabhai (INC)	4th - Hardikkumar Jagdishchandra Patel (IND)	5th - Kirit Rathod (IND)	NOTA	Other	Total Votes Secured
36	304	296	46	3	0	7	20	676
37	383	85	8	4	1	12	9	502
38	371	166	189	1	2	4	10	743
39	393	25	32	4	1	20	14	489
40	240	80	52	4	0	11	12	399
41	281	405	16	4	1	6	72	785
42	184	301	160	4	1	3	18	671
43	9	271	27	3	0	1	12	323
44	490	254	105	3	1	5	7	865
45	148	242	73	0	0	2	12	477
46	366	69	19	1	0	9	0	464
47	206	229	10	0	0	3	8	456
48	75	494	59	1	0	3	17	649
49	38	545	54	1	0	2	13	653
50	87	192	170	1	3	9	10	472
51	545	88	32	0	4	13	7	689
52	81	96	141	6	0	3	11	338
53	195	185	7	3	1	9	7	407
54	395	35	9	5	1	7	6	458
55	389	74	33	3	3	15	28	545
56	145	257	35	3	2	14	26	482
57	119	355	22	6	1	7	27	537
58	60	168	93	2	9	6	13	351
59	323	217	137	0	0	10	22	709
60	501	189	81	6	2	16	11	806
61	280	40	166	1	3	9	8	507
62	207	230	22	0	0	3	5	467
63	272	72	33	2	0	2	4	385
64	241	121	73	3	0	5	10	453
65	197	255	45	0	8	5	15	525
66	204	469	67	6	0	16	20	782
67	173	97	49	1	24	4	12	360
68	133	232	73	2	0	9	16	465
69	373	123	129	0	0	4	6	635
70	376	153	169	1	0	6	11	716

Contd....

Polling Station Level Election Results

Winner, Runner-up and 3rd Party Position & Winning Margin According to Polling Stations in Viramgam Assembly in Assembly Election (AE) under Surendranagar Parliamentary Constituency in Gujarat (2022)

Polling Station Number	Winner Party	Winner Votes (%)	Runner-up Party	Runner-up Votes (%)	Winning Margin Votes (%)	Third Party	Third Party Votes (%)	Other Votes (%)
71	AAP	411 (53.17)	INC	195 (25.23)	216 (27.94)	BJP	113 (14.62)	54 (6.99)
72	BJP	307 (63.83)	INC	137 (28.48)	170 (35.35)	AAP	25 (5.2)	12 (2.49)
73	BJP	277 (57.23)	AAP	123 (25.41)	154 (31.82)	INC	64 (13.22)	20 (4.13)
74	BJP	236 (40.55)	AAP	212 (36.43)	24 (4.12)	INC	94 (16.15)	40 (6.87)
75	BJP	373 (69.2)	AAP	122 (22.63)	251 (46.57)	INC	27 (5.01)	17 (3.15)
76	BJP	397 (63.42)	INC	153 (24.44)	244 (38.98)	AAP	17 (2.72)	59 (9.42)
77	BJP	403 (70.7)	INC	114 (20)	289 (50.7)	AAP	13 (2.28)	40 (7.02)
78	INC	387 (45.42)	BJP	372 (43.66)	15 (1.76)	AAP	32 (3.76)	61 (7.16)
79	BJP	256 (41.29)	INC	215 (34.68)	41 (6.61)	AAP	85 (13.71)	64 (10.32)
80	BJP	191 (55.04)	INC	82 (23.63)	109 (31.41)	AAP	57 (16.43)	17 (4.9)
81	INC	432 (67.19)	BJP	144 (22.4)	288 (44.79)	AAP	38 (5.91)	29 (4.51)
82	BJP	245 (42.17)	INC	183 (31.5)	62 (10.67)	AAP	115 (19.79)	38 (6.54)
83	BJP	365 (55.05)	INC	235 (35.44)	130 (19.61)	AAP	33 (4.98)	30 (4.52)
84	BJP	212 (66.46)	INC	74 (23.2)	138 (43.26)	AAP	11 (3.45)	22 (6.9)
85	BJP	276 (63.89)	AAP	87 (20.14)	189 (43.75)	INC	59 (13.66)	10 (2.31)
86	BJP	181 (50.99)	AAP	92 (25.92)	89 (25.07)	INC	53 (14.93)	29 (8.17)
87	BJP	147 (41.88)	INC	132 (37.61)	15 (4.27)	AAP	66 (18.8)	6 (1.71)
88	BJP	196 (57.99)	INC	91 (26.92)	105 (31.07)	AAP	39 (11.54)	12 (3.55)
89	BJP	150 (51.9)	INC	89 (30.8)	61 (21.1)	AAP	42 (14.53)	8 (2.77)
90	BJP	274 (58.3)	AAP	114 (24.26)	160 (34.04)	INC	69 (14.68)	13 (2.77)
91	BJP	307 (47.45)	AAP	234 (36.17)	73 (11.28)	INC	71 (10.97)	35 (5.41)
92	BJP	322 (62.52)	INC	152 (29.51)	170 (33.01)	AAP	29 (5.63)	12 (2.33)
93	BJP	202 (37.13)	AAP	173 (31.8)	29 (5.33)	INC	134 (24.63)	35 (6.43)
94	BJP	178 (55.8)	AAP	63 (19.75)	115 (36.05)	INC	63 (19.75)	15 (4.7)
95	INC	135 (44.41)	BJP	114 (37.5)	21 (6.91)	AAP	34 (11.18)	21 (6.91)
96	INC	213 (46.71)	BJP	126 (27.63)	87 (19.08)	AAP	96 (21.05)	21 (4.61)
97	BJP	281 (56.31)	INC	156 (31.26)	125 (25.05)	AAP	46 (9.22)	16 (3.21)
98	BJP	145 (38.56)	AAP	126 (33.51)	19 (5.05)	INC	88 (23.4)	17 (4.52)
99	BJP	255 (40.8)	INC	250 (40)	5 (0.8)	AAP	97 (15.52)	23 (3.68)
100	BJP	366 (50.9)	AAP	164 (22.81)	202 (28.09)	INC	163 (22.67)	26 (3.62)
101	BJP	291 (42.54)	INC	247 (36.11)	44 (6.43)	AAP	124 (18.13)	22 (3.22)
102	BJP	386 (63.59)	INC	133 (21.91)	253 (41.68)	AAP	63 (10.38)	25 (4.12)
103	BJP	415 (55.04)	INC	249 (33.02)	166 (22.02)	AAP	61 (8.09)	29 (3.85)
104	BJP	307 (43.12)	AAP	224 (31.46)	83 (11.66)	INC	146 (20.51)	35 (4.92)
105	BJP	498 (77.81)	INC	85 (13.28)	413 (64.53)	AAP	33 (5.16)	24 (3.75)

Contd....

Socio-Economic Amenities - Rural

Access to Education Facilities

Particulars	Number of Villages (% of Population)				
	Available	Not Available	If Not Available (Distance of Nearest Facility)		
			A	B	C
Private Engineering College	0 (0)	158 (100)	0 (0)	0 (0)	1 (1)
Govt. Medicine College	0 (0)	158 (100)	0 (0)	0 (0)	158 (100)
Private Medicine College	0 (0)	158 (100)	0 (0)	0 (0)	0 (0)
Govt. Management Institute	0 (0)	158 (100)	0 (0)	1 (0)	104 (67)
Private Management Institute	0 (0)	158 (100)	0 (0)	0 (0)	53 (32)
Govt. Polytechnic	0 (0)	158 (100)	1 (2)	1 (0)	153 (96)
Private Polytechnic	0 (0)	158 (100)	0 (0)	0 (0)	3 (2)
Govt. Vocational Training School/ITI	0 (0)	158 (100)	5 (5)	24 (15)	123 (71)
Private Vocational Training School/ITI	2 (7)	156 (93)	0 (0)	1 (1)	3 (1)
Govt. Non Formal Training Centre	1 (2)	157 (98)	0 (0)	2 (1)	127 (80)
Private Non Formal Training Centre	0 (0)	158 (100)	0 (0)	0 (0)	28 (16)
Govt. School For Disabled	0 (0)	158 (100)	1 (1)	3 (2)	154 (97)
Private School For Disabled	0 (0)	158 (100)	0 (0)	0 (0)	0 (0)
Government Others	0 (0)	158 (100)	0 (0)	0 (0)	0 (0)
Private Others	0 (0)	158 (100)	0 (0)	0 (0)	0 (0)
Govt. Primary School	156 (99)	2 (1)	1 (0)	1 (1)	0 (0)
Private Primary School	3 (6)	155 (94)	0 (0)	0 (0)	0 (0)
Govt. Middle School	0 (0)	158 (100)	0 (0)	0 (0)	0 (0)
Private Middle School	0 (0)	158 (100)	0 (0)	0 (0)	0 (0)
Govt. Secondary School	30 (31)	128 (69)	28 (16)	39 (19)	58 (30)
Private Secondary School	3 (4)	155 (96)	0 (0)	0 (0)	0 (0)
Govt. Senior Secondary School	10 (14)	148 (86)	17 (10)	48 (25)	81 (50)
Private Senior Secondary School	4 (7)	154 (93)	0 (0)	0 (0)	0 (0)
Govt. Arts and Science Degree College	0 (0)	158 (100)	5 (5)	16 (9)	136 (85)
Private Arts and Science Degree College	0 (0)	158 (100)	0 (0)	0 (0)	1 (1)
Govt. Engineering College	0 (0)	158 (100)	1 (0)	4 (2)	152 (97)

Note : Distance A : Less than 5 km; B : Between 5-10 km; C : 10+ km.; Source : Data Analysis is based on 2011 Census.

DISCLAIMER

The Terms of Use and Disclaimer of Datanet India Private Limited (hereinafter referred to as "Datanet") for use of this analysis report of **Virangam Assembly Constituency (Virangam Vidhan Sabha)** :-

1. **Assembly Factbook™** is a Registered Trade Mark owned by Datanet.
2. All the maps are sketched and graphical representation only and have not been drawn to the scale and also not to represent the actual geographical area or boundary of the unit.
3. The data for the aforesaid analysis is based on authentic sources and has been culled from the various publications of Census, CSO and NSSO for district and block level data, various central and state government departments, Central & State Elections Commissions and the concerned Returning Officers' releases, Electoral Rolls, Election results and allied publications, internal assessment, surveys, estimates and analysis. Therefore, certain adjustment of data at micro level may have been done to arrive closer to the macro data.
4. Data have been provided on an "As Is" and "As AVAILABLE" basis
5. The colours shown in the maps or diagram and charts of a particular party, alliance or AC are indicative and do not represent them.
6. This publication which includes maps, sheets, graphs and data would be the property under copyright of Datanet only. The user may use these for its internal study, analysis and research purposes. It's public display, re-selling or any commercial uses by the user are not allowed.
7. Datanet has taken due care and caution in compilation and processing of data and allied information, but does not guarantee the accuracy, adequacy or completeness of any information/analysis and will be not responsible for any errors or omissions or for the results obtained from the use of such information/analysis.
8. All the contents for the publication have been culled from various authentic sources and Datanet reasonably believes such sources to be reliable, but does not make any representations, express or implied as to the accuracy or fitness of use of such information. The information or contents of the information/analysis do not constitute advice and should not be relied upon in making (or refraining from making) any decision. Any reliance placed upon the information provided by Datanet is the sole responsibility and strictly at the user's risk.
9. In no event will Datanet be liable for any damages (including, without limitation, damages for loss of business projects, or loss of profits) arising in contract, tort or otherwise from the use of or inability to use any of its contents, or from any action taken (or refrained from being taken) as a result of using the analysis or any of its contents. Datanet its directors, owners, editors, officials, employees, distributor and agents or any associate will not be liable for any errors in the information contained or any consequences arising from the use of the contents of the provided information/analysis.
10. If any provision of these terms and conditions is held invalid or illegal or unenforceable for any reason by any court of competent jurisdiction, such provision shall be severed and the remainder of provisions of the terms and conditions shall continue in full force and effect as if the Term of Use had been executed with the invalid, illegal or unenforceable provision eliminated.
11. If there are any discrepancies in the information provided, please bring it to attention of Datanet for suitable rectification measures.

**Buy Online This Complete Book At
Datanet India eBooks Store**

www.indiastatpublications.com

or go directly at

[http://www.indiastatpublications.com/
Assembly_factbook/Gujarat/Surendranagar/Viramgam](http://www.indiastatpublications.com/Assembly_factbook/Gujarat/Surendranagar/Viramgam)

 **indiastat**elections

ISBN : 978-93-5905-120-8



9 789359 105120 8