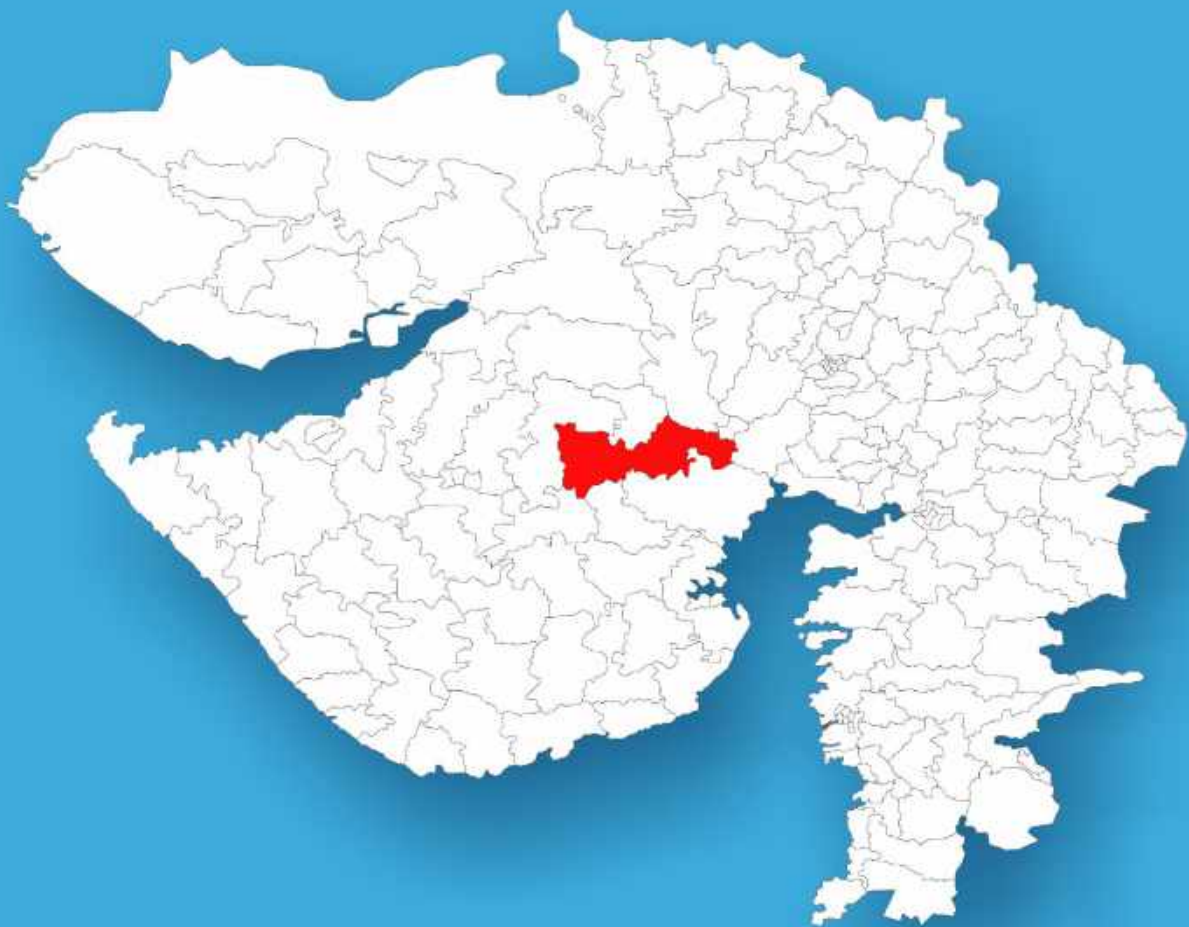




Gujarat

Assembly Factbook™

Limbdi Assembly Constituency



Key Electoral Data of Limbdi
Assembly Constituency (Vidhan Sabha)

Gujarat

Assembly Factbook™

Limbdī Assembly Constituency



Limbdī Vidhan Sabha

Editor & Director

Dr. R.K. Thukral

Research Editor

Dr. Shafeeq Rahman

Compiled, Researched and Published by Datanet India Pvt. Ltd.

D-100, 1st Floor,

Okhla Industrial Area, Phase-I,

New Delhi- 110020.

Ph.: 91-11- 43580781-84

Email : support@indiastatpublications.com

Website : www.indiastatelections.com

Online Book Store :

www.indiastatpublications.com

Report No. : AFB/GJ-061-0125

ISBN : 978-93-5905-706-4

First Edition : January, 2018

Eighth Updated Edition : January, 2025

Price : Rs. 11500/-

US\$ 310

© Datanet India Pvt. Ltd.

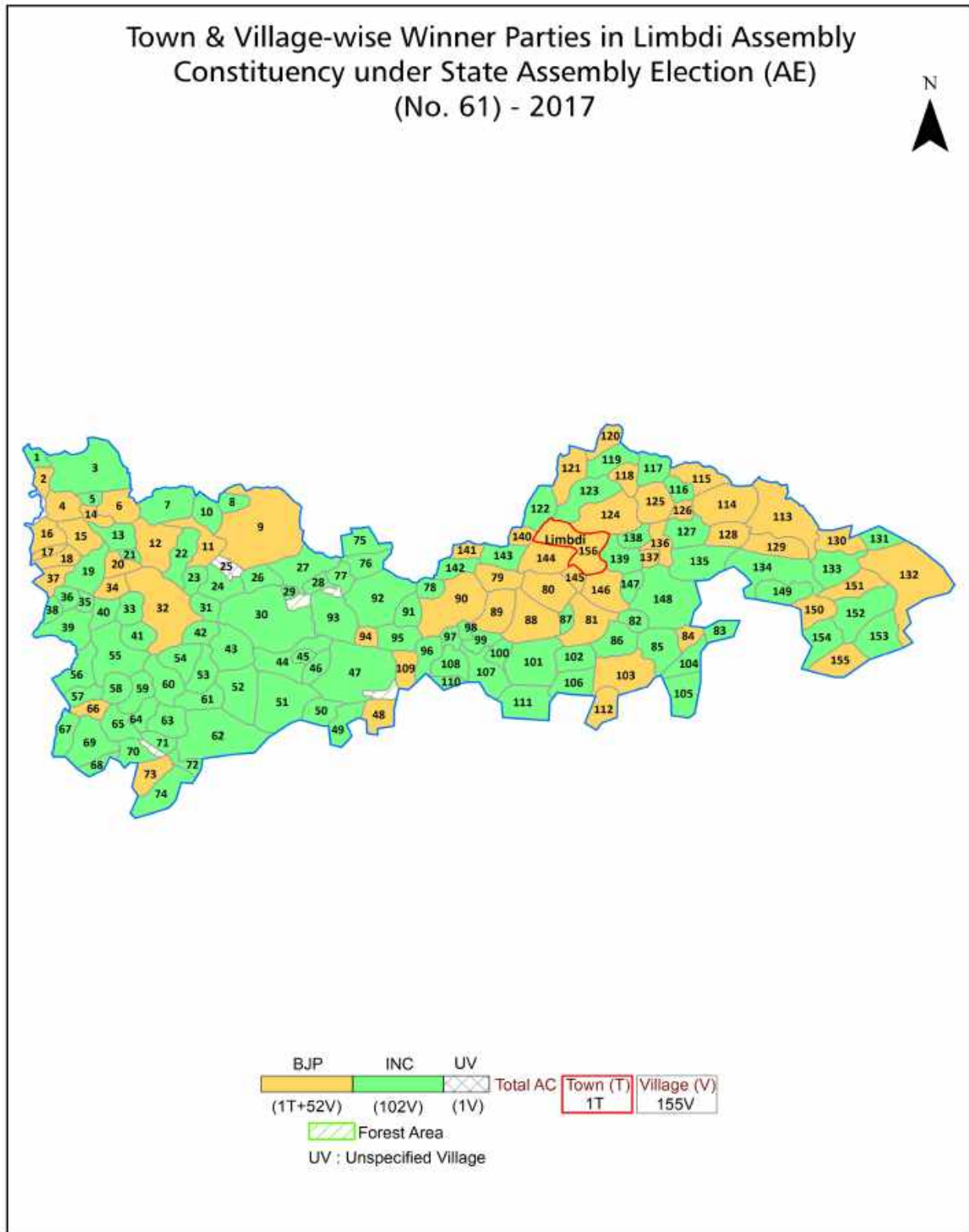
All rights reserved. No part of this book may be reproduced, stored in a retrieval system or transmitted in any form or by any means, mechanical photocopying, photographing, scanning, recording or otherwise without the prior written permission of the publisher. Please refer to Disclaimer at page no. 259 for the use of this publication.

Printed in India

Contents

No.	Particulars	Page No.
	Introduction	
1	Assembly Constituency - (Vidhan Sabha) at a Glance Features of Assembly as per Delimitation Commission of India (2008)	1-2
	Location and Political Maps	
2	Location Map Boundaries of Assembly Constituency - (Vidhan Sabha) in District Boundaries of Assembly Constituency under Parliamentary Constituency - (Lok Sabha) Town & Village-wise Winner Parties- 2024, 2022, 2019, 2017, 2014, 2012 and 2009	3-11
	Administrative Setup (2011)	
3	District Sub-district Towns Villages Inhabited Villages Uninhabited Villages Village Panchayat Intermediate Panchayat	12-19
	Demographics (2011)	
4	Population Households Rural/Urban Population Towns and Villages by Population Size Sex Ratio (Total & 0-6 Years) Religious Population Social Population Literacy Rate	20-21
	Electoral Features	
5	Important Dates of Last Elections Held Electors by Gender Service Electors Voters Voters Turnout Polling Stations & Average Number of Electors per Polling Station Electors by Age Group Present Elected Representatives	22-27
	Historical Summary Election Results	
6	Vote Share of Major Parties Winning Margin (Number & Percentage) Polarity of Parties Summary Result of Assembly Segment of Parliamentary Elections 2024, 2019, 2014, 2009, 2004 and 1999 Summary Result of Assembly Elections 2022, 2017, 2012, 2007, 2002, 1998, 1995, 1990, 1985, 1980, 1975, 1972, 1967 and 1962	28-50
	Polling Station Level Election Results	
7	Name and Number of Polling Station 2024, 2022, 2019, 2017, 2014, 2012 and 2009 Polling Station-wise Electors, Voters & Voters Turnout 2024, 2022, 2019, 2017, 2014, 2012 and 2009 Polling Station wise Elections Results 2024, 2022, 2019, 2017, 2014, 2012 and 2009	51-238
	Share of Assembly Constituency	
8	Share of Assembly Constituency - (Vidhan Sabha) in State, District and Parliamentary Constituency - (Lok Sabha)	239
	Socio-Economic Amenities (2011)	
9	Access to Administrative Units Agricultural, Manufacturing and Industrial Commodities Demographic Indicators Education Health & Manpower Drinking Water Supply Sanitation Entertainment and Recreations Infrastructure Power Food Allocation Distribution and Marketing of Agriculture Commodities Infrastructure Transport and Road Infrastructure Communication Banking and Financial Services Land Use Irrigation Source	241-255
10	Abbreviation & Sources	257-258
11	Disclaimer	259

Location & Political Map



Administrative Setup

List of Village Panchayat & Intermediate Panchayat (Block) Name - 2011

Village Name	Village Panchayat Name	Intermediate Panchayat Name
Aanandpar	Aanandpar	Limbdi
Acharda	Acharda	Chuda
Adala	Adala- Pipaliya	Sayla
Ankewaliya	Ankewaliya	Limbdi
Aya	Aya-Kesarpar	Sayla
Balala	Balala	Chuda
Balol	Balol	Limbdi
Bhaduka	Bhaduka	Sayla
Bhalgamda	Bhalgamda	Limbdi
Bhanejada	Bhanejada	Chuda
Bhensjal	Bhensjal	Chuda
Bhoika	Bhoika	Limbdi
Bhojpara	Bhojpara	Limbdi
Bhrugupur	Bhrugupur	Chuda
Bodiya	Bodiya	Limbdi
Borana	Borana	Limbdi
Borna	Borna	Limbdi
Brahmapuri (Vanki)	Shapar-Brahmapuri (Vanki)	Sayla
Chachana	Chachana	Chuda
Chachka	Chachka	Chuda
Chamardi	Chamardi	Chuda
chhadiyali	Chhdiyali	Sayla
Chhalala	Chhalala	Chuda
Chhatriyala	Chhatriyala	Chuda
Chitralank	Chitralank	Sayla
Chokdi	Chokdi	Chuda
Choki	Choki	Limbdi
Choraniya	Choraniya	Limbdi
Chorvira (D)	Chorvira (D)	Sayla

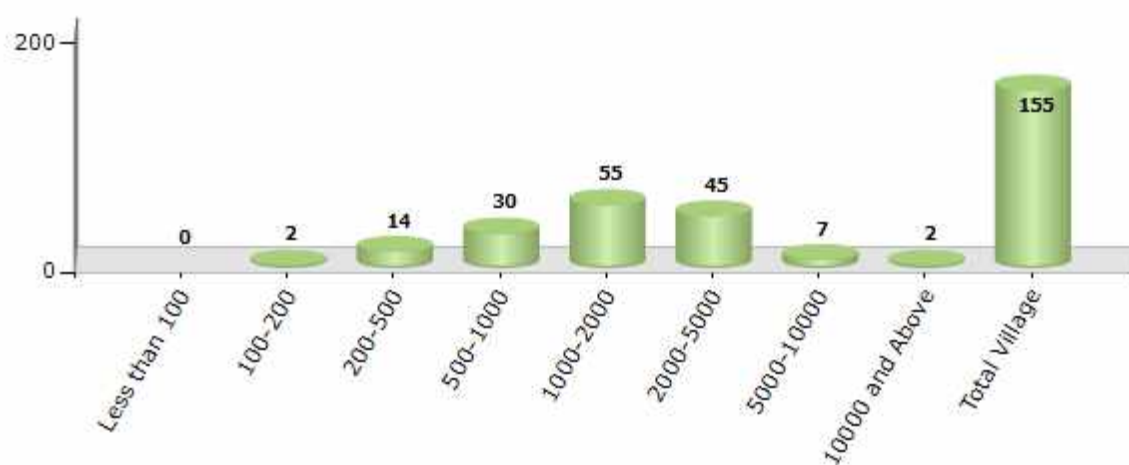
Contd....

Demographics

Number of Villages by Population Size - 2011

Less than 100	100-200	200-500	500-1000	1000-2000	2000-5000	5000-10000	10000 and Above	Total Village
0	2	14	30	55	45	7	2	155

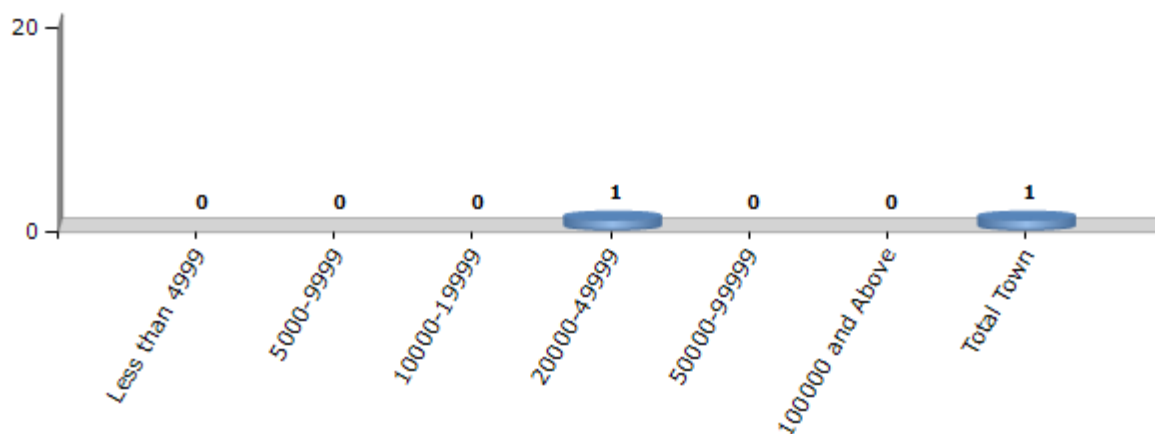
Number of Villages by Population Size - 2011



Number of Towns by Population Size - 2011

Less than 4999	5000-9999	10000-19999	20000-49999	50000-99999	100000 and Above	Total Town
0	0	0	1	0	0	1

Number of Towns by Population Size - 2011

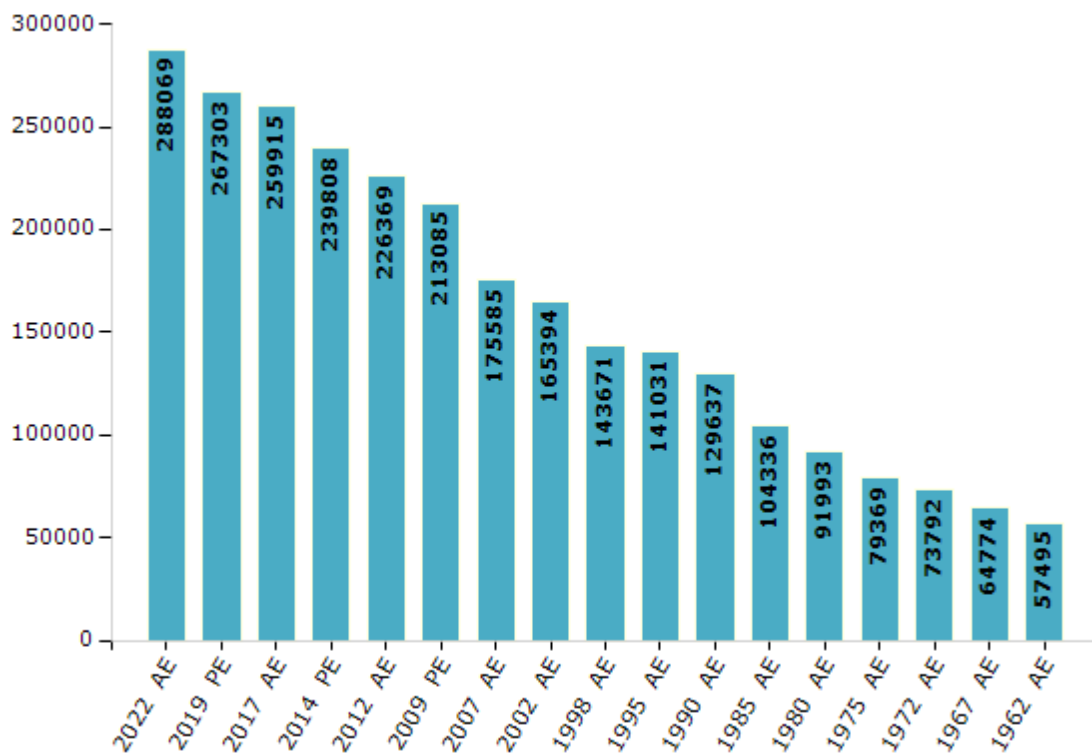


Electoral Features

Electors by Male & Female

Year	Male	Female	Others	Total	Year	Male	Female	Others	Total
2022 AE	151562	136503	4	288069	1998 AE	74238	69433	-	143671
2019 PE	141342	125957	4	267303	1995 AE	72832	68199	-	141031
2017 AE	137493	122421	1	259915	1990 AE	67223	62414	-	129637
2014 PE	127512	112296	0	239808	1985 AE	52492	51844	-	104336
2012 AE	119956	106413	0	226369	1980 AE	46128	45865	-	91993
2009 PE	110903	102182	-	213085	1975 AE	39532	39837	-	79369
2007 AE	90220	85365	-	175585	1972 AE	37040	36752	-	73792
2004 PE	-	-	-	-	1967 AE	-	-	-	64774
2002 AE	85632	79762	-	165394	1962 AE	-	-	-	57495
1999 PE	-	-	-	-					

Number of Electors



Note : AE : Assembly Election, PE : Assembly Segment of Parliamentary Election

Historical Summary Election Results

Summary Result of Assembly Election - 2017

Candidate Name	Party	Votes	Votes %
Kolipatel Somabhai Gandadal	INC	83909	50.67
Kiritsinh Jitubha Rana	BJP	69258	41.82
Chavda Ashokbhai Karshanbhai	BSP	2699	1.63
Vadher Harshadkumar Mohanlal	IND	2139	1.29
Mer Oghadbhai Sagrambhai	IND	747	0.45
Najabhai Pathabhai Dharjiya	GJCP	576	0.35
Chavda Mahendrakumar Maganbhai	IND	507	0.31
Makwana Ukabhai Amarabhai	IND	482	0.29
Kanaksinh Pravinsinh Zala	IND	404	0.24
Ganpatbhai Govindbhai Parmar	IND	333	0.2
Aniyaliya Dalsukhbhai Karamshibhai	BSAP	319	0.19
Gajendrabhai Dayalal Pandya	JASP	271	0.16
Majethiya Maheshbhai Ratubhai	AINHCP	220	0.13
Aniyaliya Ishwarbhai Nanjibhai	IND	212	0.13
Makwana Prakashbhai Pitambarbhai	ASP	166	0.1
	NOTA	3356	2.03

Polling Station Level Election Results

Number and Name of Polling Stations (PS) (2022)

Number of Polling Stations	Name of Polling Stations	Number of Polling Stations	Name of Polling Stations
1	Primary School, Room No-1, Opp. Panchayat Office, Dolatpar	22	Primary School, Room No.-1, South Wing, Main Road, Balol
2	New Primary School, Room No - 1, Near Shitlama Tempal, Samla	23	Primary School, South Wing Room No.2, Main Road, Balol
3	Primary School, Room No - 1, Opp. Pond, Umedpar	24	Devanand Swami Highschool, Room No.-1, East Wing, Near Pond, Balol
4	Primary School, Room No - 1, Shiyani Road, Near Pond, Ghaghretiya	25	Devanand Swami Highschool, Room No.-3, South Wing, Near Pond, Balol
5	New Primary School, Room No.-1, East Wing, New Plot Area, Natwargadh	26	Gram Samaj Vadi, Grampanchayat Campus, Devpara
6	New Primary School, Room No.-3, West Wing, New Plot Area, Natwargadh	27	Primary School, Room No.-2, West Area, Devpara
7	New Primary School, Room No.-1, North Wing, Near Pond, Nana Timbla	28	Primary School, Room No.-1, South Wing, Main Bazar, Panshina
8	New Primary School, Room No.-3, West Wing, Near Pond, Nana Timbla	29	Primary School, Room No.-3, North Wing, Main Bazar, Panshina
9	Primary School, Room No - 1, Opp. Ramji Temple, Ramrajpar	30	Pay Centre School, Room No.-1, North Wing, Near Highschool, Panshina
10	New Primary School, South Wing, Room No.-1, Near Pond, Gedi	31	Pay Centre School, Room No.-3, South Wing, Near Highschool, Panshina
11	New Primary School, South Wing, Room No.-3, Near Pond, Gedi	32	Pay Centre School, Room No. 1 West Wing, Near Highschool, Panshina
12	Boys Primary School, Room No.-1, West Wing, Main Bazaar, Ralol	33	Primary School, Room No - 1, Main Bazar Road, Kanpara
13	Boys Primary School, Room No.-3, East Wing, Main Bazaar, Ralol	34	Primary School, Right Side Room No.-1, Near Pond Area, Tokrala
14	Shree K.B.H Gardi, Room No.-2, Main Bazar, Ralol	35	Primary School, Left Side Room No.-3, Near Pond Area, Tokrala
15	Shree K.B.H Gardi, Room No.-4, Main Bazar, Ralol	36	Primary School, Room No.-1, North Wing, Near Road, Katariya
16	Girls Primary School, South Wing, Room No.- 3, Main Bazar, Ralol	37	Primary School, Room No.-3, South Wing, Near Road, Katariya
17	Boys Primary School, Middle Prathna Room, Main Bazaar, Ralol	38	Primary School, Room No - 1, Village Main Gate, Ghaghosar
18	Panchayat Office, Panchayat Office, Near Highschool, Ralol	39	Primary School, Room No.-1, East Wing, Near Pond, Mota Timbla
19	Primary School, Room No - 1, Near Pond, Ghanshyampar	40	Primary School, Room No.-3, West Wing, Near Pond, Mota Timbla
20	Primary School, Room No - 1, Paschim Wing, Jasmatpar Road, Janshali	41	Primary School, Room No.-1, South Wing, Near Gram Panchayat, Bhalgamda
21	Primary School, Paschim Wing Room No-2, Jasmatpar Road, Janshali	42	Primary School, Room No.-3, East Wing, Near Gram Panchayat, Bhalgamda

Contd....

Polling Station Level Election Results

Polling Station-wise Votes Secured by Overall Top Five Parties in Limbdi Assembly in Assembly Election (AE) under Surendranagar Parliamentary Constituency in Gujarat (2022)

Number of Polling Station	Winner - Kiritsinh Jitubha Rana (BJP)	Runner-up - Mayurbhai Merabhai Sakariya (AAP)	3rd - Kalpanaben Bijalbhai Dhoriya (INC)	4th - Rajesh Dalal (GAGUP)	5th - Jayesh Hansrajbhai Thakor (Tamboliya) (IND)	NOTA	Other	Total Votes Secured
36	229	353	154	9	0	11	15	771
37	362	187	144	4	1	18	9	725
38	59	12	55	0	0	2	6	134
39	389	45	97	1	2	8	12	554
40	149	34	137	2	0	6	6	334
41	738	11	37	0	0	8	4	798
42	437	26	29	2	0	12	3	509
43	478	18	24	0	0	10	4	534
44	363	123	121	1	1	14	13	636
45	171	69	149	2	2	7	7	407
46	67	137	235	2	0	7	7	455
47	284	86	77	3	12	10	10	482
48	163	194	152	3	0	13	7	532
49	351	53	231	5	1	9	18	668
50	350	108	31	7	2	3	16	517
51	218	219	90	2	3	10	22	564
52	168	43	14	1	1	7	4	238
53	227	76	65	0	1	6	12	387
54	226	105	121	3	2	6	15	478
55	676	56	69	3	1	10	6	821
56	502	78	101	2	32	7	8	730
57	178	121	241	3	0	6	7	556
58	440	87	167	4	1	14	13	726
59	333	99	125	4	2	18	12	593
60	146	71	99	3	1	3	7	330
61	455	61	75	0	1	7	15	614
62	434	116	77	2	1	14	3	647
63	263	247	177	5	9	11	18	730
64	249	67	98	1	5	6	5	431
65	321	145	121	7	1	7	23	625
66	238	62	82	4	1	8	11	406
67	510	84	106	4	1	14	2	721
68	445	90	126	6	4	39	27	737
69	263	61	87	2	1	5	6	425
70	238	25	54	2	0	5	7	331

Contd....

Polling Station Level Election Results

Winner, Runner-up and 3rd Party Position & Winning Margin According to Polling Stations in Limbdi Assembly in Assembly Election (AE) under Surendranagar Parliamentary Constituency in Gujarat (2022)

Polling Station Number	Winner Party	Winner Votes (%)	Runner-up Party	Runner-up Votes (%)	Winning Margin Votes (%)	Third Party	Third Party Votes (%)	Other Votes (%)
71	BJP	587 (75.06)	INC	102 (13.04)	485 (62.02)	AAP	76 (9.72)	17 (2.17)
72	BJP	270 (76.7)	INC	42 (11.93)	228 (64.77)	AAP	32 (9.09)	8 (2.27)
73	BJP	207 (62.73)	INC	61 (18.48)	146 (44.25)	AAP	45 (13.64)	17 (5.15)
74	BJP	525 (68.36)	INC	116 (15.1)	409 (53.26)	AAP	96 (12.5)	31 (4.04)
75	BJP	479 (66.16)	INC	165 (22.79)	314 (43.37)	AAP	68 (9.39)	12 (1.66)
76	BJP	372 (61.39)	INC	143 (23.6)	229 (37.79)	AAP	66 (10.89)	25 (4.13)
77	BJP	285 (55.88)	INC	137 (26.86)	148 (29.02)	AAP	70 (13.73)	18 (3.53)
78	BJP	466 (54.89)	INC	244 (28.74)	222 (26.15)	AAP	109 (12.84)	30 (3.53)
79	BJP	502 (57.24)	INC	169 (19.27)	333 (37.97)	AAP	166 (18.93)	40 (4.56)
80	BJP	760 (80.68)	INC	79 (8.39)	681 (72.29)	AAP	75 (7.96)	28 (2.97)
81	BJP	566 (80.28)	AAP	74 (10.5)	492 (69.78)	INC	40 (5.67)	25 (3.55)
82	BJP	313 (40.49)	INC	226 (29.24)	87 (11.25)	AAP	214 (27.68)	20 (2.59)
83	INC	226 (36.75)	AAP	191 (31.06)	35 (5.69)	BJP	167 (27.15)	31 (5.04)
84	BJP	328 (61.65)	AAP	99 (18.61)	229 (43.04)	INC	85 (15.98)	20 (3.76)
85	BJP	214 (49.54)	INC	94 (21.76)	120 (27.78)	AAP	87 (20.14)	37 (8.56)
86	BJP	500 (66.49)	AAP	117 (15.56)	383 (50.93)	INC	97 (12.9)	38 (5.05)
87	INC	248 (36.36)	AAP	216 (31.67)	32 (4.69)	BJP	179 (26.25)	39 (5.72)
88	BJP	209 (44.28)	INC	130 (27.54)	79 (16.74)	AAP	120 (25.42)	13 (2.75)
89	BJP	246 (44.17)	AAP	203 (36.45)	43 (7.72)	INC	76 (13.64)	32 (5.75)
90	BJP	339 (47.88)	AAP	219 (30.93)	120 (16.95)	INC	111 (15.68)	39 (5.51)
91	AAP	172 (35.91)	BJP	166 (34.66)	6 (1.25)	INC	113 (23.59)	28 (5.85)
92	BJP	376 (45.03)	AAP	254 (30.42)	122 (14.61)	INC	163 (19.52)	42 (5.03)
93	BJP	642 (82.31)	AAP	64 (8.21)	578 (74.1)	INC	46 (5.9)	28 (3.59)
94	BJP	195 (43.43)	INC	161 (35.86)	34 (7.57)	AAP	55 (12.25)	38 (8.46)
95	INC	263 (43.54)	BJP	231 (38.25)	32 (5.29)	AAP	83 (13.74)	27 (4.47)
96	BJP	335 (60.47)	AAP	109 (19.68)	226 (40.79)	INC	75 (13.54)	35 (6.32)
97	INC	273 (45.2)	BJP	202 (33.44)	71 (11.76)	AAP	112 (18.54)	17 (2.81)
98	AAP	149 (39.73)	BJP	110 (29.33)	39 (10.4)	INC	88 (23.47)	28 (7.47)
99	AAP	110 (40)	BJP	94 (34.18)	16 (5.82)	INC	45 (16.36)	26 (9.45)
100	BJP	231 (86.84)	INC	20 (7.52)	211 (79.32)	AAP	3 (1.13)	12 (4.51)
101	BJP	235 (59.95)	AAP	113 (28.83)	122 (31.12)	INC	19 (4.85)	25 (6.38)
102	BJP	272 (69.04)	INC	93 (23.6)	179 (45.44)	AAP	22 (5.58)	7 (1.78)
103	INC	251 (48.46)	BJP	218 (42.08)	33 (6.38)	AAP	32 (6.18)	17 (3.28)
104	BJP	227 (50.22)	INC	124 (27.43)	103 (22.79)	AAP	87 (19.25)	14 (3.1)
105	INC	143 (47.19)	BJP	124 (40.92)	19 (6.27)	AAP	28 (9.24)	8 (2.64)

Contd....

Socio-Economic Amenities - Rural

Access to Education Facilities

Particulars	Number of Villages (% of Population)				
	Available	Not Available	If Not Available (Distance of Nearest Facility)		
			A	B	C
Govt. Primary School	155 (100)	0 (0)	0 (0)	0 (0)	0 (0)
Private Primary School	4 (10)	151 (90)	0 (0)	0 (0)	0 (0)
Govt. Middle School	0 (0)	155 (100)	0 (0)	0 (0)	0 (0)
Private Middle School	0 (0)	155 (100)	0 (0)	0 (0)	0 (0)
Govt. Secondary School	22 (35)	133 (65)	17 (8)	66 (33)	43 (20)
Private Secondary School	3 (7)	152 (93)	1 (0)	4 (1)	0 (0)
Govt. Senior Secondary School	4 (8)	151 (92)	8 (9)	40 (23)	99 (59)
Private Senior Secondary School	1 (0)	154 (100)	1 (0)	2 (0)	0 (0)
Govt. Arts and Science Degree College	1 (5)	154 (95)	2 (2)	10 (6)	44 (34)
Private Arts and Science Degree College	1 (5)	154 (95)	3 (2)	11 (6)	84 (46)
Govt. Engineering College	0 (0)	155 (100)	3 (2)	13 (8)	126 (82)
Private Engineering College	0 (0)	155 (100)	1 (1)	1 (0)	11 (7)
Govt. Medicine College	0 (0)	155 (100)	0 (0)	0 (0)	86 (59)
Private Medicine College	0 (0)	155 (100)	0 (0)	0 (0)	69 (41)
Govt. Management Institute	0 (0)	155 (100)	3 (2)	12 (7)	115 (73)
Private Management Institute	0 (0)	155 (100)	1 (0)	1 (0)	23 (17)
Govt. Polytechnic	0 (0)	155 (100)	2 (1)	12 (7)	134 (86)
Private Polytechnic	0 (0)	155 (100)	2 (2)	0 (0)	5 (4)
Govt. Vocational Training School/ITI	0 (0)	155 (100)	5 (3)	31 (20)	112 (69)
Private Vocational Training School/ITI	1 (5)	154 (95)	0 (0)	1 (0)	5 (3)
Govt. Non Formal Training Centre	0 (0)	155 (100)	0 (0)	0 (0)	0 (0)
Private Non Formal Training Centre	0 (0)	155 (100)	2 (2)	6 (3)	147 (95)
Govt. School For Disabled	0 (0)	155 (100)	0 (0)	0 (0)	84 (60)
Private School For Disabled	1 (5)	154 (95)	0 (0)	4 (2)	66 (33)
Government Others	0 (0)	155 (100)	0 (0)	0 (0)	0 (0)
Private Others	0 (0)	155 (100)	0 (0)	0 (0)	0 (0)

Note : Distance A : Less than 5 km; B : Between 5-10 km; C : 10+ km.; Source : Data Analysis is based on 2011 Census.

DISCLAIMER

The Terms of Use and Disclaimer of Datanet India Private Limited (hereinafter referred to as "Datanet") for use of this analysis report of **Limbdi Assembly Constituency (Limbdi Vidhan Sabha)** :-

1. **Assembly Factbook™** is a Registered Trade Mark owned by Datanet.
2. All the maps are sketched and graphical representation only and have not been drawn to the scale and also not to represent the actual geographical area or boundary of the unit.
3. The data for the aforesaid analysis is based on authentic sources and has been culled from the various publications of Census, CSO and NSSO for district and block level data, various central and state government departments, Central & State Elections Commissions and the concerned Returning Officers' releases, Electoral Rolls, Election results and allied publications, internal assessment, surveys, estimates and analysis. Therefore, certain adjustment of data at micro level may have been done to arrive closer to the macro data.
4. Data have been provided on an "As Is" and "As AVAILABLE" basis
5. The colours shown in the maps or diagram and charts of a particular party, alliance or AC are indicative and do not represent them.
6. This publication which includes maps, sheets, graphs and data would be the property under copyright of Datanet only. The user may use these for its internal study, analysis and research purposes. It's public display, re-selling or any commercial uses by the user are not allowed.
7. Datanet has taken due care and caution in compilation and processing of data and allied information, but does not guarantee the accuracy, adequacy or completeness of any information/analysis and will be not responsible for any errors or omissions or for the results obtained from the use of such information/analysis.
8. All the contents for the publication have been culled from various authentic sources and Datanet reasonably believes such sources to be reliable, but does not make any representations, express or implied as to the accuracy or fitness of use of such information. The information or contents of the information/analysis do not constitute advice and should not be relied upon in making (or refraining from making) any decision. Any reliance placed upon the information provided by Datanet is the sole responsibility and strictly at the user's risk.
9. In no event will Datanet be liable for any damages (including, without limitation, damages for loss of business projects, or loss of profits) arising in contract, tort or otherwise from the use of or inability to use any of its contents, or from any action taken (or refrained from being taken) as a result of using the analysis or any of its contents. Datanet its directors, owners, editors, officials, employees, distributor and agents or any associate will not be liable for any errors in the information contained or any consequences arising from the use of the contents of the provided information/analysis.
10. If any provision of these terms and conditions is held invalid or illegal or unenforceable for any reason by any court of competent jurisdiction, such provision shall be severed and the remainder of provisions of the terms and conditions shall continue in full force and effect as if the Term of Use had been executed with the invalid, illegal or unenforceable provision eliminated.
11. If there are any discrepancies in the information provided, please bring it to attention of Datanet for suitable rectification measures.

**Buy Online This Complete Book At
Datanet India eBooks Store**

www.indiastatpublications.com

or go directly at

[http://www.indiastatpublications.com/
Assembly_factbook/Gujarat/Surendranagar/ Limbdi](http://www.indiastatpublications.com/Assembly_factbook/Gujarat/Surendranagar/Limbdi)



i **india**stat**elections**

ISBN : 978-93-5905-706-4



9 789359 105706 4