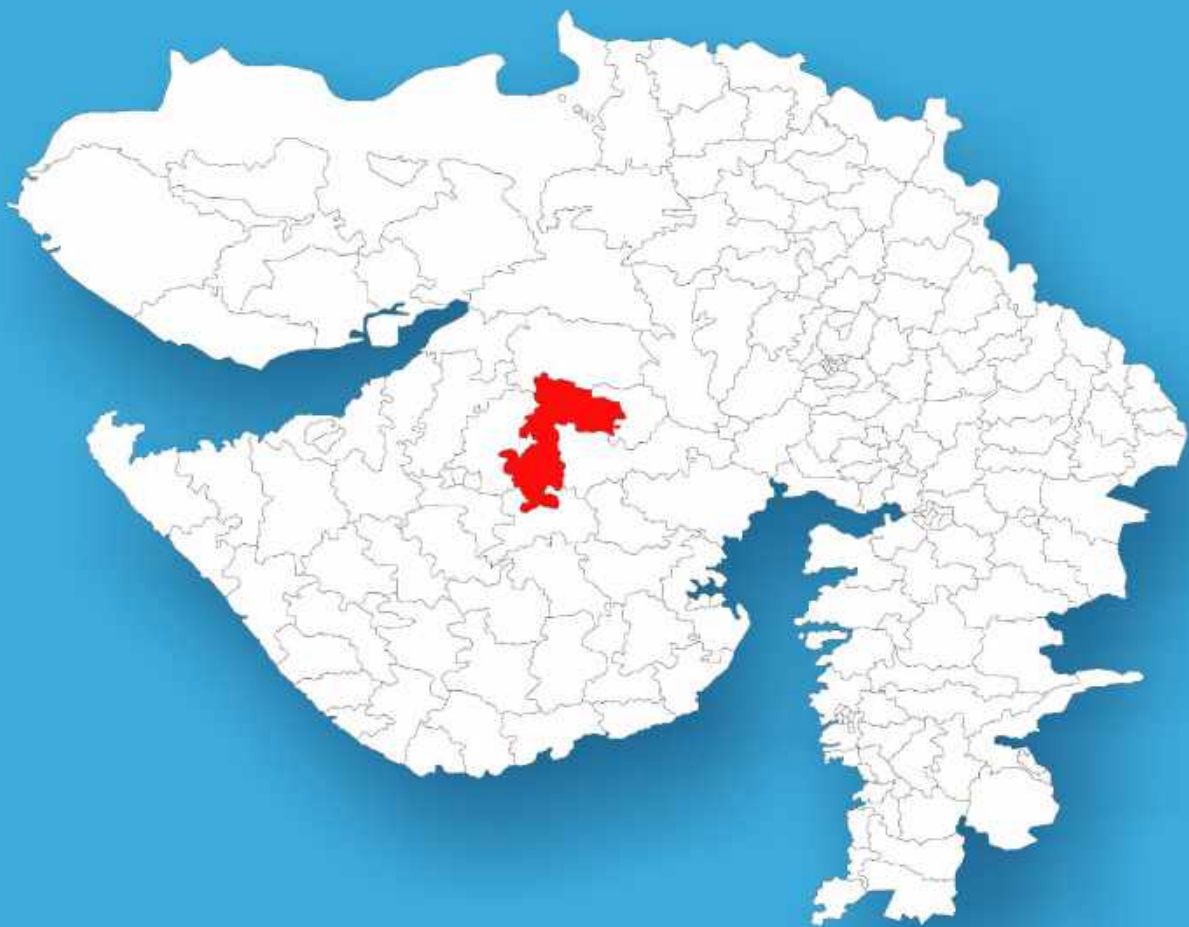




Gujarat

Assembly Factbook™

Chotila Assembly Constituency



Key Electoral Data of Chotila
Assembly Constituency (Vidhan Sabha)

Gujarat

Assembly Factbook™

Chotila Assembly Constituency



Chotila Vidhan Sabha

Editor & Director

Dr. R.K. Thukral

Research Editor

Dr. Shafeeq Rahman

**Compiled, Researched and Published by
Datanet India Pvt. Ltd.**

D-100, 1st Floor,

Okhla Industrial Area, Phase-I,

New Delhi- 110020.

Ph.: 91-11- 43580781-84

Email : support@indiastatpublications.com

Website : www.indiastatelections.com

Online Book Store :

www.indiastatpublications.com

Report No. : AFB/GJ-063-0125

ISBN : 978-93-5905-389-9

First Edition : January, 2018

Eighth Updated Edition : January, 2025

Price : Rs. 11500/-

US\$ 310

© Datanet India Pvt. Ltd.

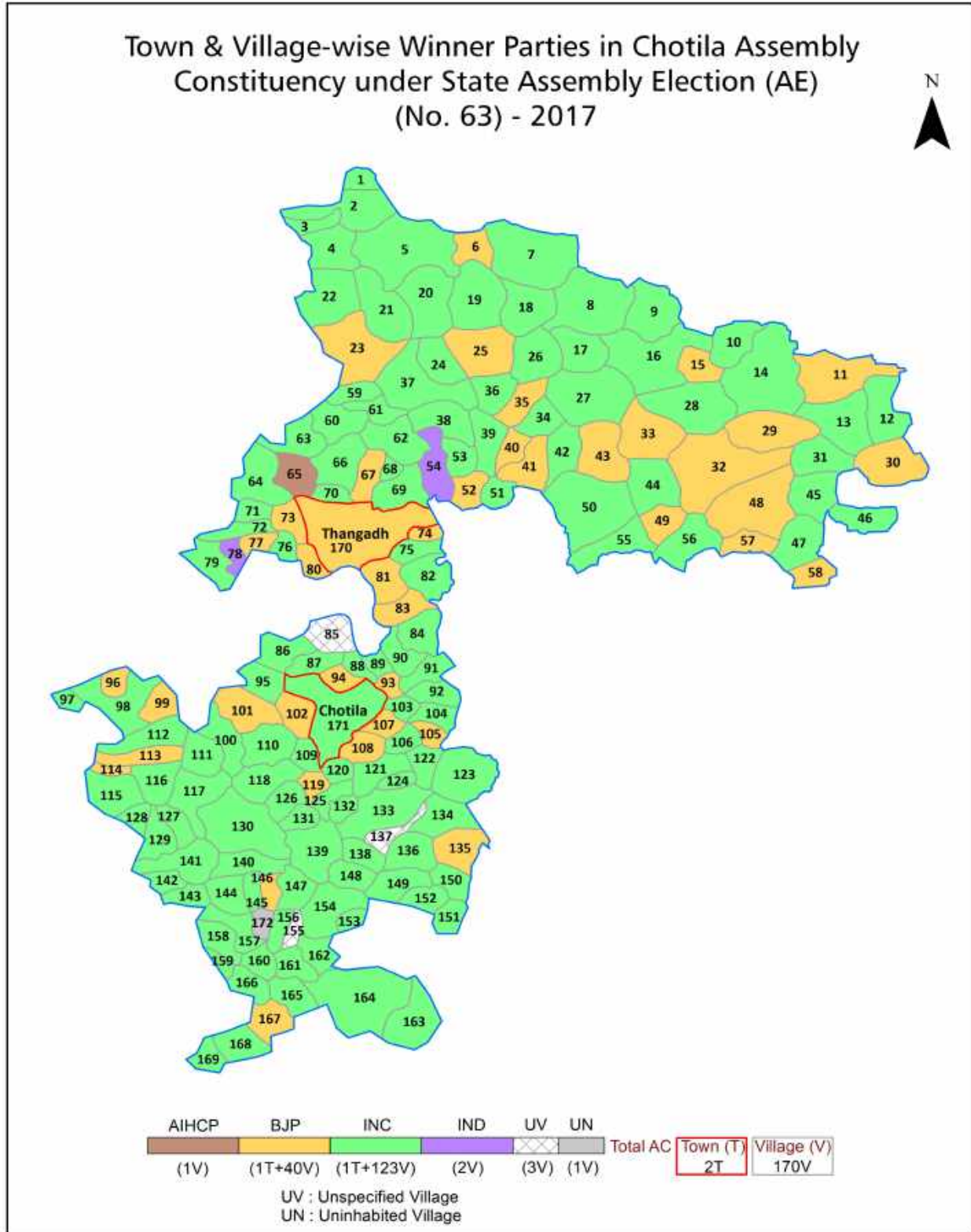
All rights reserved. No part of this book may be reproduced, stored in a retrieval system or transmitted in any form or by any means, mechanical photocopying, photographing, scanning, recording or otherwise without the prior written permission of the publisher. Please refer to Disclaimer at page no. 245 for the use of this publication.

Printed in India

Contents

No.	Particulars	Page No.
	Introduction	
1	Assembly Constituency - (Vidhan Sabha) at a Glance Features of Assembly as per Delimitation Commission of India (2008)	1-2
	Location and Political Maps	
2	Location Map Boundaries of Assembly Constituency - (Vidhan Sabha) in District Boundaries of Assembly Constituency under Parliamentary Constituency - (Lok Sabha) Town & Village-wise Winner Parties- 2024, 2022, 2019, 2017, 2014, 2012 and 2009	3-11
	Administrative Setup (2011)	
3	District Sub-district Towns Villages Inhabited Villages Uninhabited Villages Village Panchayat Intermediate Panchayat	12-21
	Demographics (2011)	
4	Population Households Rural/Urban Population Towns and Villages by Population Size Sex Ratio (Total & 0-6 Years) Religious Population Social Population Literacy Rate	22-23
	Electoral Features	
5	Important Dates of Last Elections Held Electors by Gender Service Electors Voters Voters Turnout Polling Stations & Average Number of Electors per Polling Station Electors by Age Group Present Elected Representatives	24-29
	Historical Summary Election Results	
6	Vote Share of Major Parties Winning Margin (Number & Percentage) Polarity of Parties Summary Result of Assembly Segment of Parliamentary Elections 2024, 2019, 2014, 2009, 2004 and 1999 Summary Result of Assembly Elections 2022, 2017, 2012, 2007, 2002, 1998, 1995, 1990, 1985, 1980, 1975, 1972, 1967 and 1962	30-52
	Polling Station Level Election Results	
7	Name and Number of Polling Station 2024, 2022, 2019, 2017, 2014, 2012 and 2009 Polling Station-wise Electors, Voters & Voters Turnout 2024, 2022, 2019, 2017, 2014, 2012 and 2009 Polling Station wise Elections Results 2024, 2022, 2019, 2017, 2014, 2012 and 2009	53-224
	Share of Assembly Constituency	
8	Share of Assembly Constituency - (Vidhan Sabha) in State, District and Parliamentary Constituency - (Lok Sabha)	225
	Socio-Economic Amenities (2011)	
9	Access to Administrative Units Agricultural, Manufacturing and Industrial Commodities Demographic Indicators Education Health & Manpower Drinking Water Supply Sanitation Entertainment and Recreations Infrastructure Power Food Allocation Distribution and Marketing of Agriculture Commodities Infrastructure Transport and Road Infrastructure Communication Banking and Financial Services Land Use Irrigation Source	227-241
10	Abbreviation & Sources	243-244
11	Disclaimer	245

Location & Political Map



Administrative Setup

List of Village Panchayat & Intermediate Panchayat (Block) Name - 2011

Village Name	Village Panchayat Name	Intermediate Panchayat Name
Abhepar	Amarapar	Chotila
Akala	Hirasar	Chotila
Amarapar	Amarapar	Chotila
Ambardi	Ambardi	Muli
Anandpur (Bhadla)	Anandpur (Bhadla)	Chotila
Anandpur (Than)	Anandpur (Than)	Chotila
Ankadiya	Ankadiya	Chotila
Asundrali	Asundrali	Muli
Bamanbore	Bamanbore	Chotila
Bhavanigadh	Bhavanigadh	Muli
Bhet	Bhet	Muli
Bhetsuda	Bhetsuda	Chotila
Bhingadh	Bhingadh	Chotila
Bhimora	Habiyasar	Chotila
Bhojpara	Bhojpara	Chotila
Bhojpari	Bhojpari	Chotila
Chandreliya	Chandreliya	Muli
Chanpa	Chanpa	Chotila
Chanpar	Chanpar	Muli
Chiroda (Rajpara)	Chiroda (Rajpara)	Chotila
Chiroda (Sanosara)	Chiroda (Sanosara)	Chotila
Chobari	Chobari	Chotila
Dadholiya	Dadholiya	Muli
Dakvadla	Dakvadla	Chotila
Danawada	Danawada	Muli
Devaliya	Devaliya	Chotila
Devpara	Devpara	Muli
Devpara	Anandpur (Than)	Chotila
Devpara (Anandpur)	Devpara (Anandpur)	Chotila

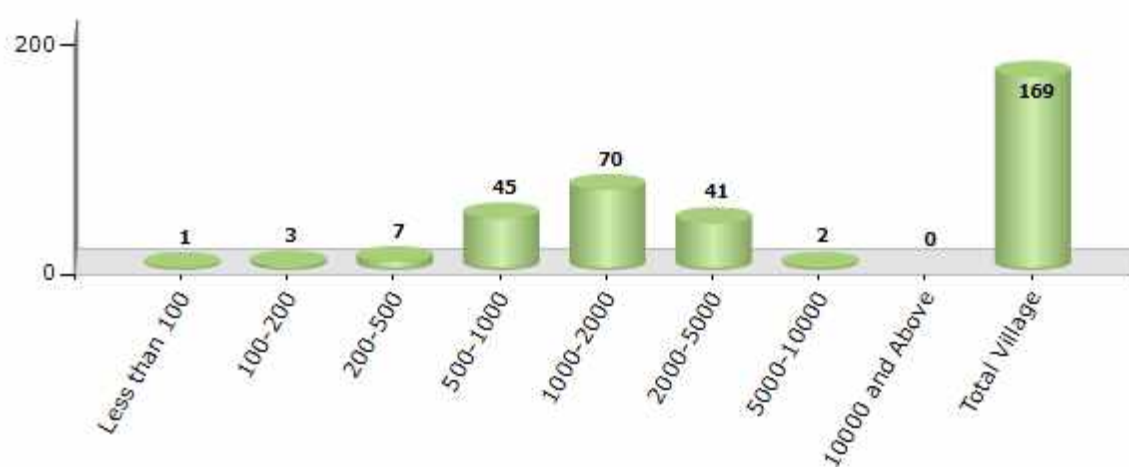
Contd....

Demographics

Number of Villages by Population Size - 2011

Less than 100	100-200	200-500	500-1000	1000-2000	2000-5000	5000-10000	10000 and Above	Total Village
1	3	7	45	70	41	2	0	169

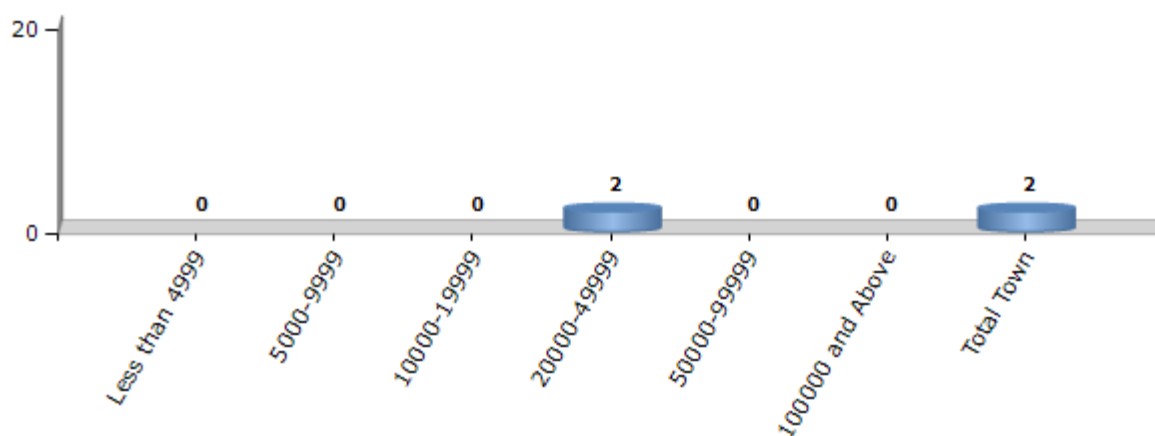
Number of Villages by Population Size - 2011



Number of Towns by Population Size - 2011

Less than 4999	5000-9999	10000-19999	20000-49999	50000-99999	100000 and Above	Total Town
0	0	0	2	0	0	2

Number of Towns by Population Size - 2011

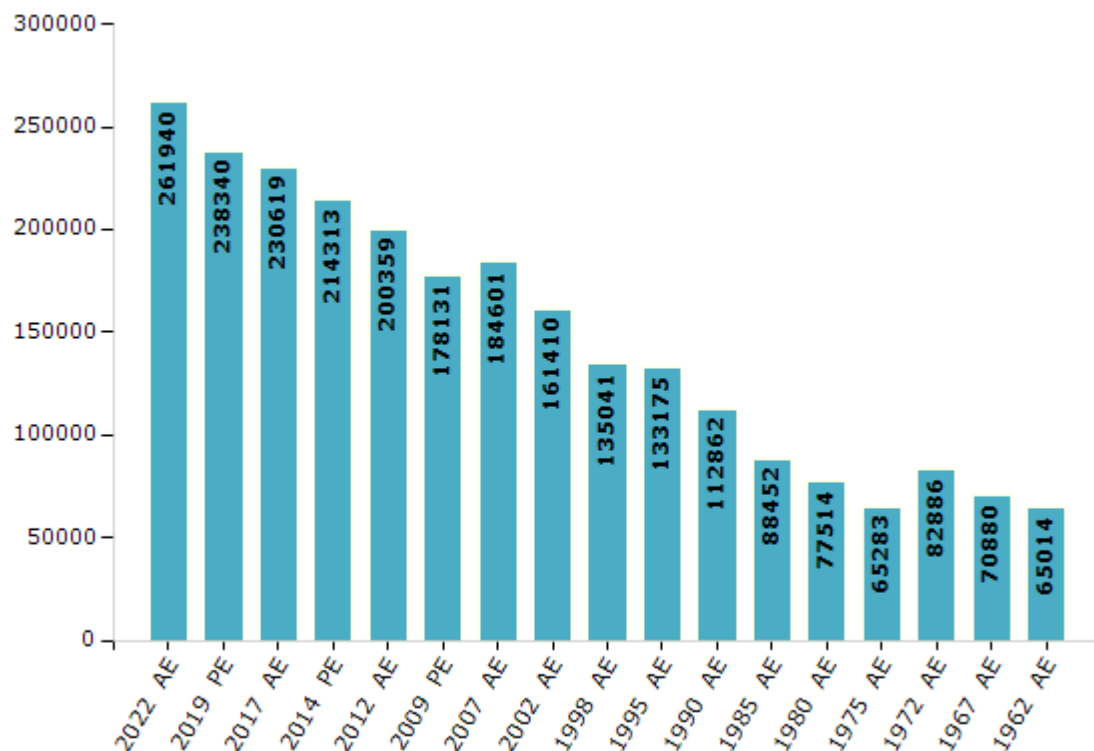


Electoral Features

Electors by Male & Female

Year	Male	Female	Others	Total	Year	Male	Female	Others	Total
2022 AE	137645	124286	9	261940	1998 AE	70637	64404	-	135041
2019 PE	126132	112198	10	238340	1995 AE	69823	63352	-	133175
2017 AE	121945	108667	7	230619	1990 AE	58865	53997	-	112862
2014 PE	113853	100460	0	214313	1985 AE	44959	43493	-	88452
2012 AE	107204	93155	0	200359	1980 AE	39314	38200	-	77514
2009 PE	93623	84508	-	178131	1975 AE	32996	32287	-	65283
2007 AE	96447	88154	-	184601	1972 AE	42017	40869	-	82886
2004 PE	-	-	-	-	1967 AE	-	-	-	70880
2002 AE	84091	77319	-	161410	1962 AE	-	-	-	65014
1999 PE	-	-	-	-					

Number of Electors

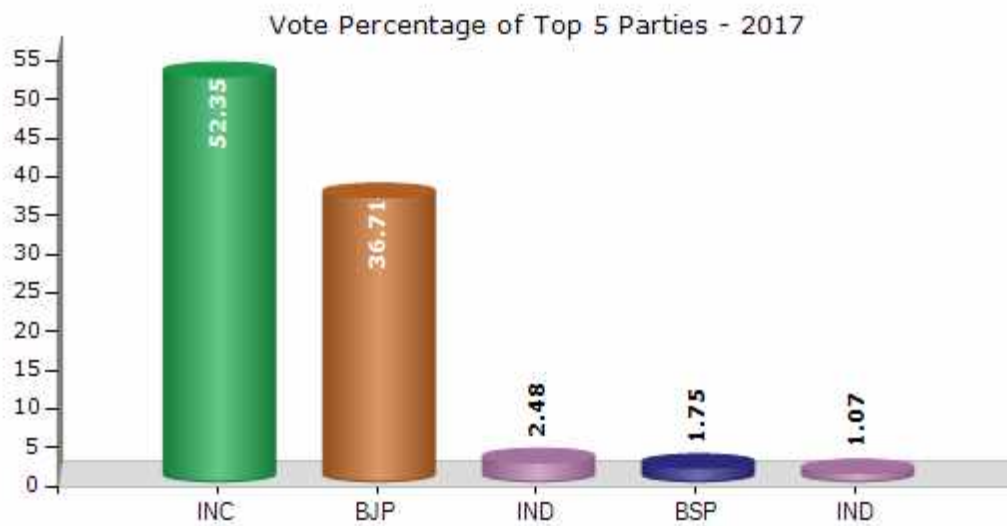


Note : AE : Assembly Election, PE : Assembly Segment of Parliamentary Election

Historical Summary Election Results

Summary Result of Assembly Election - 2017

Candidate Name	Party	Votes	Votes %
Makwana Rutvikbhai Lavjibhai	INC	79960	52.35
Dervaliya Zinabhai Najabhai	BJP	56073	36.71
Dethaliya Vershibhai Nanjibhai	IND	3792	2.48
Khorani Ajitbhai Devabhai	BSP	2668	1.75
Bharatbhai Vithalbhai Rangpara	IND	1627	1.07
Malakiya Ashvinbhai Ranchhodbhai	VPP	1569	1.03
Mer Jignashaben Rajeshkumar	AINHCP	1521	1
Dhadhal Jayrajbhai Lakhubhai	IND	1160	0.76
Vanani Kiritkumar Dhanjibhai	ISP	616	0.4
Dabhi Narsinhbhai Somabhai	IND	507	0.33
Otradi Gordhanbhai Chhanabhai	IND	340	0.22
Khorani Vinubhai Laljibhai	IND	332	0.22
	NOTA	2581	1.69



Polling Station Level Election Results

Number and Name of Polling Stations (PS) (2022)

Number of Polling Stations	Name of Polling Stations	Number of Polling Stations	Name of Polling Stations
1	Primary School New Building, Room No - 1, Near Bazar, Karsangadh	22	Primary School, Room No - 1, New Building, Shekhpur
2	New Primary School, Room No - 1, Karshangadh Road, Ambardi	23	Primary School, Room No - 3, New Building, Shekhpur
3	Primary School, Room No - 1, Near Bazar, Rampar	24	Shekhpur Pay-Center School, New Room, Shekhpur
4	New Primary School, Room No - 8, Near Bazar, Naldhari	25	Primary School, Room No - 2, North Wing, Near Zanpa, Godavari
5	Pay Center Shala, New Building, Room - 1, East Wing, Near S.T. Stand, Sara	26	Primary School, Room No - 1, South Wing, Near Zanpa, Godavari
6	Primary School, New Building, Room No - 5, West Wing, Near S.T. Stand, Sara	27	Primary School, New Building, Room No - 2, Opp. Gram Panchayat, Digsar
7	Girls Primary School No.2, Room No - 1, Near S.T. Stand, Sara	28	Primary School, New Building, Room No - 1, Opp. Gram Panchayat, Digsar
8	Sara Pay Center School, Room No-3, Sara	29	Digsar Kumar Shala, Room No-8, Digsar
9	Primary Pay Center School No.3, Room No.1, Plot Area, Sara	30	Primary School, New Building, Room No - 2, Near Panchayat Office, Sujangadh
10	New Primary School, Room No - 1, Near Bazar, Mahadevgadh	31	Primary School, Crc Room, Main Gate, North Direction, Near Gadhechi Mata Mandir, Sarla
11	Primary School, New Building, Room No -11, Ugamana Zanpa Area, Liya	32	Primary School, Room No-9, Octagon Room, Main Gate, Near Gadhechi Mata Mandir, Sarla
12	Primary School, New Sankul, Room No - 4, Ugamana Zampa Area, Liya	33	Primary School, Room No. - 1, South Wing, Near Gadhechi Mata Mandir, Sarla
13	Primary School,, Room No -5, Near S.T. Stand, Kuntalpur	34	Primary School, Room No - 1, Near Ramji Mandir, Gadhada
14	Primary School,, Room No -2, Near S.T. Stand, Kuntalpur	35	New Primary School, Room No - 1, Near Sapra Fali, Vadadhra
15	Primary School, New Building, East Side Room No - 1, Kuntalpur Road, Kalmad	36	Pay-Center School, Room No - 1, Near High School, Velala (Dhrangadhra)
16	Primary School, New Building, West Side, Room No - 1, Kuntalpur Road, Kalmad	37	Pay-Center School, Room No - 2, Near High School, Velala (Dhrangadhra)
17	Primary School, New Building, Room No - 1, Chora Vistar, Pandavara	38	Primary School, Room No - 1, Near Main Bazar, Virpar
18	Primary School, New Building, Room No.2, Chora Vistar, Pandavara	39	Sarkari Madhymik School, Room No - 1, Dadholiya Road, Dadholiya
19	Madhyamik School, Room No.- 1, Computer Hall, New Building, Danawada	40	Sarkari Madhymik School, Room No - 2, Dadholiya Road, Dadholiya
20	Primary Pay Centre School, New Building, Room No.- 3, Danawada	41	New Primary School, Room No - 6, Dhar Upar, Bhet
21	Primary Pay Centre School, New Building, Room No.- 1, Danawada	42	New Primary School, Room No-1, Dhar Upar, Bhet

Contd....

Polling Station Level Election Results

Polling Station-wise Votes Secured by Overall Top Five Parties in Chotila Assembly in Assembly Election (AE) under Surendranagar Parliamentary Constituency in Gujarat (2022)

Number of Polling Station	Winner - Chauhan Shamajibhai Bhimajibhai (BJP)	Runner-up - Karpada Rajubhai Merambhai (AAP)	3rd - Makwana Rutvikbhai Lavjibhai (INC)	4th - Bhimabhai Popatbhai Dabhi (BSP)	5th - Jayesh Hansrajbhai Thakor (Tamboliya) (IND)	NOTA	Other	Total Votes Secured
36	291	288	62	7	2	9	13	672
37	159	303	36	0	3	4	6	511
38	160	206	22	4	1	3	6	402
39	283	348	52	7	4	15	5	714
40	186	379	52	7	3	13	7	647
41	227	217	85	2	4	2	12	549
42	189	170	97	6	5	7	8	482
43	388	140	152	6	6	10	4	706
44	134	65	108	4	0	3	7	321
45	186	151	137	7	3	1	7	492
46	287	121	209	2	5	13	15	652
47	221	248	97	5	4	1	12	588
48	144	192	115	2	0	6	9	468
49	218	209	26	6	2	12	11	484
50	233	358	21	4	3	15	16	650
51	341	112	52	1	1	9	5	521
52	176	146	204	8	0	10	4	548
53	298	106	115	1	2	7	5	534
54	316	158	61	4	2	23	10	574
55	243	106	45	4	2	21	13	434
56	561	119	23	7	1	17	6	734
57	458	120	76	3	2	7	6	672
58	218	111	22	1	1	2	6	361
59	184	144	90	2	0	2	9	431
60	354	117	43	1	4	11	6	536
61	231	50	42	2	1	10	9	345
62	311	119	32	1	0	9	4	476
63	243	76	88	0	1	4	2	414
64	178	68	57	3	3	12	11	332
65	196	126	117	4	1	11	13	468
66	125	84	257	13	1	6	8	494
67	183	114	137	7	5	20	12	478
68	289	39	126	6	0	6	10	476
69	200	43	157	12	0	9	8	429
70	317	83	165	12	0	19	13	609

Contd....

Polling Station Level Election Results

Winner, Runner-up and 3rd Party Position & Winning Margin According to Polling Stations in Chotila Assembly in Assembly Election (AE) under Surendranagar Parliamentary Constituency in Gujarat (2022)

Polling Station Number	Winner Party	Winner Votes (%)	Runner-up Party	Runner-up Votes (%)	Winning Margin Votes (%)	Third Party	Third Party Votes (%)	Other Votes (%)
71	BJP	205 (37.41)	AAP	202 (36.86)	3 (0.55)	INC	104 (18.98)	37 (6.75)
72	BJP	419 (46.87)	AAP	339 (37.92)	80 (8.95)	INC	86 (9.62)	50 (5.59)
73	INC	272 (43.38)	BJP	206 (32.85)	66 (10.53)	AAP	112 (17.86)	37 (5.9)
74	BJP	283 (36.14)	AAP	251 (32.06)	32 (4.08)	INC	214 (27.33)	35 (4.47)
75	INC	286 (44.83)	BJP	280 (43.89)	6 (0.94)	AAP	38 (5.96)	34 (5.33)
76	INC	344 (48.52)	BJP	249 (35.12)	95 (13.4)	AAP	92 (12.98)	24 (3.39)
77	BJP	307 (54.63)	INC	169 (30.07)	138 (24.56)	AAP	65 (11.57)	21 (3.74)
78	BJP	386 (60.12)	INC	152 (23.68)	234 (36.44)	AAP	76 (11.84)	28 (4.36)
79	BJP	211 (49.3)	INC	158 (36.92)	53 (12.38)	AAP	53 (12.38)	6 (1.4)
80	BJP	275 (57.41)	INC	120 (25.05)	155 (32.36)	AAP	57 (11.9)	27 (5.64)
81	BJP	329 (65.41)	INC	89 (17.69)	240 (47.72)	AAP	67 (13.32)	18 (3.58)
82	BJP	331 (54)	INC	132 (21.53)	199 (32.47)	AAP	124 (20.23)	26 (4.24)
83	BJP	242 (44.65)	INC	172 (31.73)	70 (12.92)	AAP	98 (18.08)	30 (5.54)
84	BJP	185 (59.29)	AAP	88 (28.21)	97 (31.08)	INC	9 (2.88)	30 (9.62)
85	BJP	252 (46.07)	AAP	238 (43.51)	14 (2.56)	INC	37 (6.76)	20 (3.66)
86	AAP	310 (41.33)	BJP	304 (40.53)	6 (0.8)	INC	82 (10.93)	54 (7.2)
87	AAP	279 (42.02)	BJP	255 (38.4)	24 (3.62)	INC	106 (15.96)	24 (3.61)
88	AAP	195 (46.54)	BJP	188 (44.87)	7 (1.67)	INC	29 (6.92)	7 (1.67)
89	BJP	246 (52.12)	AAP	164 (34.75)	82 (17.37)	INC	51 (10.81)	11 (2.33)
90	AAP	166 (39.81)	BJP	140 (33.57)	26 (6.24)	INC	90 (21.58)	21 (5.04)
91	BJP	558 (66.75)	INC	130 (15.55)	428 (51.2)	AAP	111 (13.28)	37 (4.43)
92	BJP	199 (57.02)	AAP	73 (20.92)	126 (36.1)	INC	67 (19.2)	10 (2.87)
93	BJP	290 (60.42)	AAP	91 (18.96)	199 (41.46)	INC	81 (16.88)	18 (3.75)
94	BJP	182 (35.34)	AAP	176 (34.17)	6 (1.17)	INC	119 (23.11)	38 (7.38)
95	AAP	167 (50.45)	BJP	91 (27.49)	76 (22.96)	INC	61 (18.43)	12 (3.63)
96	AAP	322 (51.27)	BJP	158 (25.16)	164 (26.11)	INC	112 (17.83)	36 (5.73)
97	BJP	444 (53.69)	INC	199 (24.06)	245 (29.63)	AAP	143 (17.29)	41 (4.96)
98	BJP	261 (55.06)	AAP	103 (21.73)	158 (33.33)	INC	100 (21.1)	10 (2.11)
99	BJP	281 (72.42)	AAP	51 (13.14)	230 (59.28)	INC	48 (12.37)	8 (2.06)
100	AAP	76 (37.44)	INC	76 (37.44)	0 (0)	BJP	41 (20.2)	10 (4.93)
101	BJP	229 (73.87)	INC	49 (15.81)	180 (58.06)	AAP	18 (5.81)	14 (4.52)
102	BJP	222 (55.22)	AAP	149 (37.06)	73 (18.16)	INC	24 (5.97)	7 (1.74)
103	BJP	218 (49.21)	AAP	116 (26.19)	102 (23.02)	INC	93 (20.99)	16 (3.61)
104	INC	245 (42.83)	BJP	177 (30.94)	68 (11.89)	AAP	128 (22.38)	22 (3.85)
105	BJP	425 (70.25)	INC	80 (13.22)	345 (57.03)	AAP	78 (12.89)	22 (3.64)

Contd....

Socio-Economic Amenities - Rural

Access to Education Facilities

Particulars	Number of Villages (% of Population)				
	Available	Not Available	If Not Available (Distance of Nearest Facility)		
			A	B	C
Govt. Primary School	168 (100)	1 (0)	1 (0)	0 (0)	0 (0)
Private Primary School	10 (16)	159 (84)	0 (0)	0 (0)	0 (0)
Govt. Middle School	0 (0)	169 (100)	0 (0)	0 (0)	0 (0)
Private Middle School	0 (0)	169 (100)	0 (0)	0 (0)	0 (0)
Govt. Secondary School	15 (20)	154 (80)	17 (8)	62 (35)	71 (33)
Private Secondary School	3 (4)	166 (96)	1 (1)	0 (0)	0 (0)
Govt. Senior Secondary School	4 (8)	165 (92)	12 (4)	57 (34)	96 (54)
Private Senior Secondary School	1 (3)	168 (97)	0 (0)	0 (0)	0 (0)
Govt. Arts and Science Degree College	0 (0)	169 (100)	0 (0)	0 (0)	83 (42)
Private Arts and Science Degree College	0 (0)	169 (100)	0 (0)	6 (4)	80 (54)
Govt. Engineering College	0 (0)	169 (100)	0 (0)	2 (2)	149 (81)
Private Engineering College	0 (0)	169 (100)	0 (0)	0 (0)	18 (17)
Govt. Medicine College	0 (0)	169 (100)	0 (0)	1 (1)	151 (82)
Private Medicine College	0 (0)	169 (100)	0 (0)	1 (1)	16 (16)
Govt. Management Institute	0 (0)	169 (100)	0 (0)	1 (1)	82 (47)
Private Management Institute	0 (0)	169 (100)	0 (0)	1 (1)	85 (51)
Govt. Polytechnic	0 (0)	169 (100)	0 (0)	2 (2)	149 (81)
Private Polytechnic	0 (0)	169 (100)	0 (0)	0 (0)	18 (17)
Govt. Vocational Training School/ITI	1 (3)	168 (97)	8 (3)	31 (19)	112 (60)
Private Vocational Training School/ITI	0 (0)	169 (100)	0 (0)	2 (2)	15 (14)
Govt. Non Formal Training Centre	0 (0)	169 (100)	0 (0)	0 (0)	0 (0)
Private Non Formal Training Centre	0 (0)	169 (100)	1 (0)	4 (3)	164 (97)
Govt. School For Disabled	0 (0)	169 (100)	0 (0)	2 (2)	148 (78)
Private School For Disabled	0 (0)	169 (100)	0 (0)	1 (0)	18 (20)
Government Others	0 (0)	169 (100)	0 (0)	0 (0)	0 (0)
Private Others	0 (0)	169 (100)	0 (0)	0 (0)	0 (0)

Note : Distance A : Less than 5 km; B : Between 5-10 km; C : 10+ km.; Source : Data Analysis is based on 2011 Census.

DISCLAIMER

The Terms of Use and Disclaimer of Datanet India Private Limited (hereinafter referred to as "Datanet") for use of this analysis report of **Chotila Assembly Constituency (Chotila Vidhan Sabha)** :-

1. **Assembly Factbook™** is a Registered Trade Mark owned by Datanet.
2. All the maps are sketched and graphical representation only and have not been drawn to the scale and also not to represent the actual geographical area or boundary of the unit.
3. The data for the aforesaid analysis is based on authentic sources and has been culled from the various publications of Census, CSO and NSSO for district and block level data, various central and state government departments, Central & State Elections Commissions and the concerned Returning Officers' releases, Electoral Rolls, Election results and allied publications, internal assessment, surveys, estimates and analysis. Therefore, certain adjustment of data at micro level may have been done to arrive closer to the macro data.
4. Data have been provided on an "As Is" and "As AVAILABLE" basis
5. The colours shown in the maps or diagram and charts of a particular party, alliance or AC are indicative and do not represent them.
6. This publication which includes maps, sheets, graphs and data would be the property under copyright of Datanet only. The user may use these for its internal study, analysis and research purposes. It's public display, re-selling or any commercial uses by the user are not allowed.
7. Datanet has taken due care and caution in compilation and processing of data and allied information, but does not guarantee the accuracy, adequacy or completeness of any information/analysis and will be not responsible for any errors or omissions or for the results obtained from the use of such information/analysis.
8. All the contents for the publication have been culled from various authentic sources and Datanet reasonably believes such sources to be reliable, but does not make any representations, express or implied as to the accuracy or fitness of use of such information. The information or contents of the information/analysis do not constitute advice and should not be relied upon in making (or refraining from making) any decision. Any reliance placed upon the information provided by Datanet is the sole responsibility and strictly at the user's risk.
9. In no event will Datanet be liable for any damages (including, without limitation, damages for loss of business projects, or loss of profits) arising in contract, tort or otherwise from the use of or inability to use any of its contents, or from any action taken (or refrained from being taken) as a result of using the analysis or any of its contents. Datanet its directors, owners, editors, officials, employees, distributor and agents or any associate will not be liable for any errors in the information contained or any consequences arising from the use of the contents of the provided information/analysis.
10. If any provision of these terms and conditions is held invalid or illegal or unenforceable for any reason by any court of competent jurisdiction, such provision shall be severed and the remainder of provisions of the terms and conditions shall continue in full force and effect as if the Term of Use had been executed with the invalid, illegal or unenforceable provision eliminated.
11. If there are any discrepancies in the information provided, please bring it to attention of Datanet for suitable rectification measures.

**Buy Online This Complete Book At
Datanet India eBooks Store**

www.indiastatpublications.com

or go directly at

[http://www.indiastatpublications.com/
Assembly_factbook/Gujarat/Surendranagar/ Chotila](http://www.indiastatpublications.com/Assembly_factbook/Gujarat/Surendranagar/Chotila)

 **indiastat**elections

ISBN : 978-93-5905-389-9



9 789359 105389