



Gujarat

Assembly Factbook™

Varachha Road Assembly Constituency




Key Electoral Data of Varachha Road
Assembly Constituency (Vidhan Sabha)

Gujarat

Assembly Factbook™

Varachha Assembly Constituency



Varachha Vidhan Sabha

Editor & Director

Dr. R.K. Thukral

Research Editor

Dr. Shafeeq Rahman

**Compiled, Researched and Published by
Datanet India Pvt. Ltd.**

D-100, 1st Floor,

Okhla Industrial Area, Phase-I,

New Delhi- 110020.

Ph.: 91-11- 43580781-84

Email : support@indiastatpublications.com

Website : www.indiastatelections.com

Online Book Store :

www.indiastatpublications.com

Report No. : AFB/GJ-161-0125

ISBN : 978-93-5822-940-0

First Edition : January, 2018

Eighth Updated Edition : January, 2025

Price : Rs. 11500/-

US\$ 310

© Datanet India Pvt. Ltd.

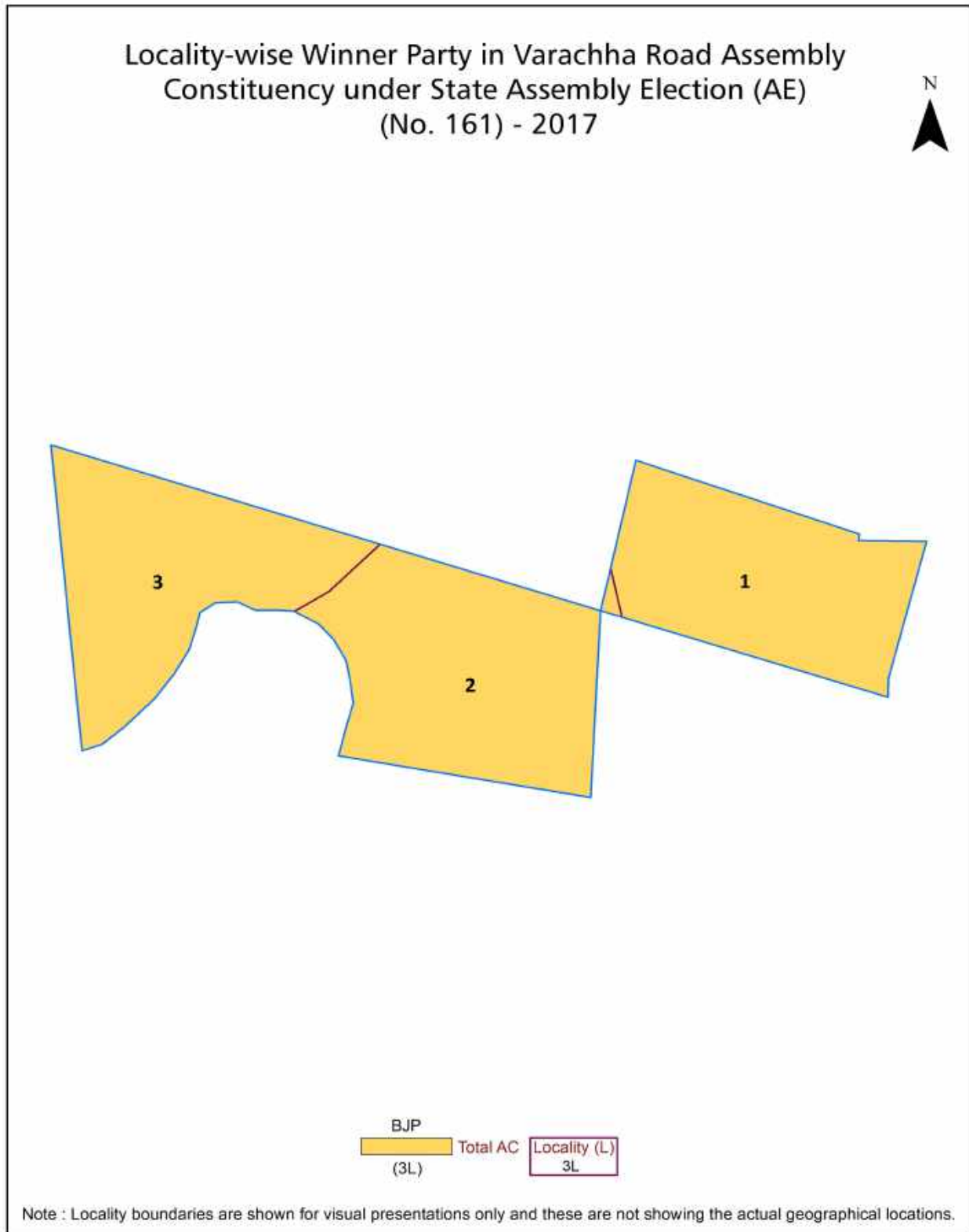
All rights reserved. No part of this book may be reproduced, stored in a retrieval system or transmitted in any form or by any means, mechanical photocopying, photographing, scanning, recording or otherwise without the prior written permission of the publisher. Please refer to Disclaimer at page no. 159 for the use of this publication.

Printed in India

Contents

No.	Particulars	Page No.
	Introduction	
1	Assembly Constituency - (Vidhan Sabha) at a Glance Features of Assembly as per Delimitation Commission of India (2008)	1-2
	Location and Political Maps	
2	Location Map Boundaries of Assembly Constituency - (Vidhan Sabha) in District Boundaries of Assembly Constituency under Parliamentary Constituency - (Lok Sabha) Locality-wise Winner Parties- 2024, 2022, 2019, 2017, 2014, 2012 and 2009	3-11
	Administrative Setup (2011)	
3	District Sub-district Towns Villages Inhabited Villages Uninhabited Villages Village Panchayat Intermediate Panchayat	12
	Demographics (2011)	
4	Population Households Rural/Urban Population Sex Ratio (Total & 0-6 Years) Religious Population Social Population Literacy Rate	13
	Electoral Features	
5	Important Dates of Last Elections Held Electors by Gender Service Electors Voters Voters Turnout Polling Stations & Average Number of Electors per Polling Station Electors by Age Group Present Elected Representatives	14-19
	Historical Summary Election Results	
6	Vote Share of Major Parties Winning Margin (Number & Percentage) Polarity of Parties Summary Result of Assembly Segment of Parliamentary Elections 2024, 2019, 2014 and 2009 Summary Result of Assembly Elections 2022, 2017 and 2012	20-29
	Polling Station Level Election Results	
7	Name and Number of Polling Station 2024, 2022, 2019, 2017, 2014, 2012 and 2009 Polling Station-wise Electors, Voters & Voters Turnout 2024, 2022, 2019, 2017, 2014, 2012 and 2009 Polling Station wise Elections Results 2024, 2022, 2019, 2017, 2014, 2012 and 2009	30-154
	Share of Assembly Constituency	
8	Share of Assembly Constituency - (Vidhan Sabha) in State, District and Parliamentary Constituency - (Lok Sabha)	155
9	Abbreviation & Sources	157-158
10	Disclaimer	159

Location & Political Map

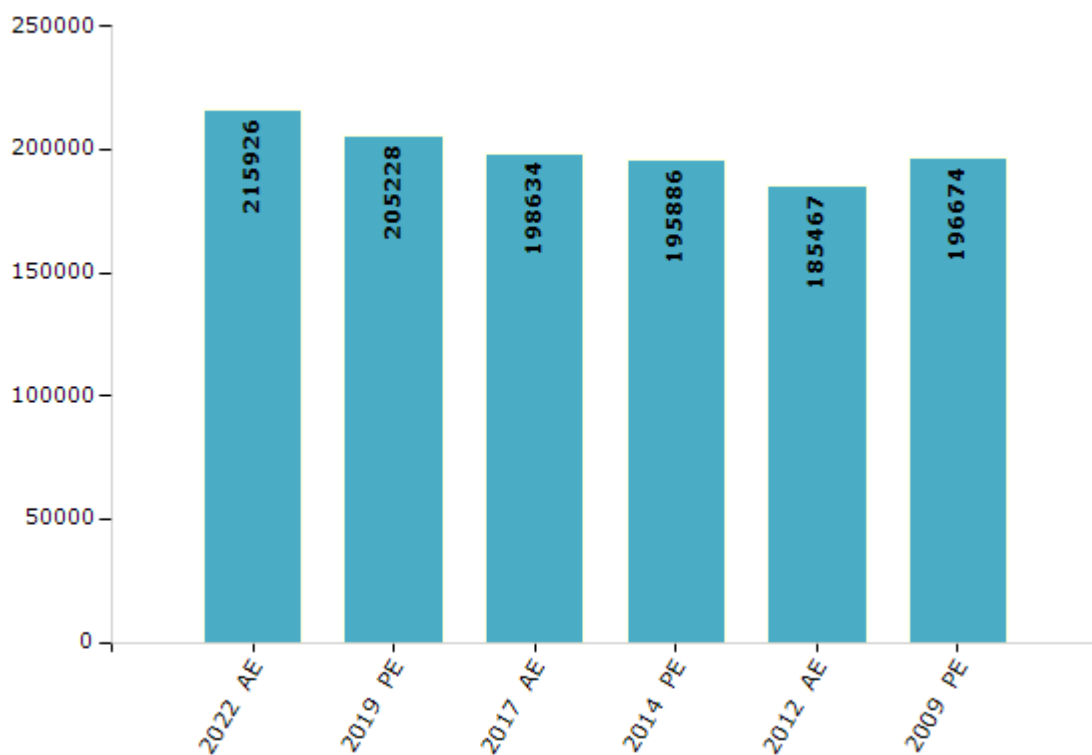


Electoral Features

Electors by Male & Female

Year	Male	Female	Others	Total	Year	Male	Female	Others	Total
2022 AE	121027	94894	5	215926	1998 AE	-	-	-	-
2019 PE	115833	89389	6	205228	1995 AE	-	-	-	-
2017 AE	112658	85970	6	198634	1990 AE	-	-	-	-
2014 PE	111269	84616	1	195886	1985 AE	-	-	-	-
2012 AE	106559	78907	1	185467	1980 AE	-	-	-	-
2009 PE	117041	79633	-	196674	1975 AE	-	-	-	-
2007 AE	-	-	-	-	1972 AE	-	-	-	-
2004 PE	-	-	-	-	1967 AE	-	-	-	-
2002 AE	-	-	-	-	1962 AE	-	-	-	-
1999 PE	-	-	-	-					

Number of Electors

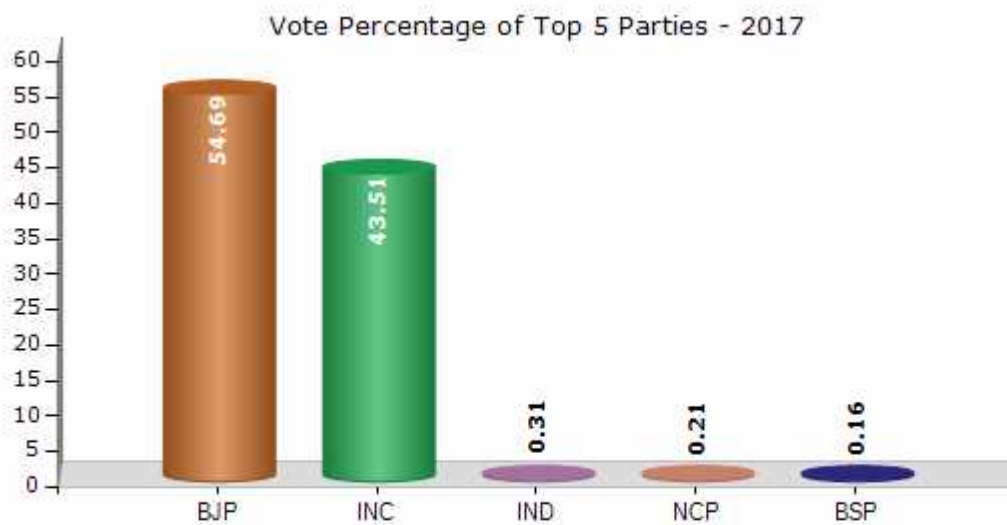


Note : AE : Assembly Election, PE : Assembly Segment of Parliamentary Election

Historical Summary Election Results

Summary Result of Assembly Election - 2017

Candidate Name	Party	Votes	Votes %
Kishor Kanani (Kumar)	BJP	68472	54.69
Gajera Dhirubhai Haribhai	INC	54474	43.51
Satish Prajapati (S.P.)	IND	388	0.31
Vijay Mangukiya (Mahadev)	NCP	264	0.21
Savaliya Hanisha Tusharkumar	BSP	195	0.16
Laljibhai Hirpara (Janakbhai Hirpara)	YUS	147	0.12
Nitin Dhameliya	AINHCP	106	0.08
Dankhara Vijaybhai Narharibhai	NBNM	85	0.07
	NOTA	1060	0.85



Polling Station Level Election Results

Number and Name of Polling Stations (PS) (2022)

Number of Polling Stations	Name of Polling Stations	Number of Polling Stations	Name of Polling Stations
1	Saraswati Sadhna Vidhyalay, Room No-1, Girnar Society, Nanavaraccha, Surat	22	Sadhna Vidhyalay Primary School, Room No-3, Varaccha Road, Kapodra, Surat
2	Saraswati Sadhna Vidhyalay, Room No.- 2, Girnar Society, Nanavaraccha, Surat	23	Sadhna Vidhyalay Primary School, Room No-4, Varaccha Road, Kapodra, Surat
3	Saraswati Sadhna Vidhyalay, Room No-3, Girnar Society, Nanavaraccha, Surat	24	Sadhna Vidhyalay Primary School, Room No-5, Varaccha Road, Kapodra, Surat
4	Lalbahadur Shastry Vidhyalay, Room No-1, Girnar Society, Nanavaraccha, Surat	25	Sadhna Vidhyalay Primary School, Room No-1, Varaccha Road, Kapodra, Surat
5	Kaushal Vidhyabhavan, Examination Hall No-1, Near Ramji Temple, Patel Faliyu, Nana Varachha, Surat	26	Sadhna Vidhyalay Primary School, Room No-7, Varaccha Road, Kapodra, Surat
6	Kaushal Vidhyabhavan, Examination Hall No.- 2, Near Ramji Temple, Patel Faliyu, Nana Varachha, Surat	27	Surat Daimond Girls School, Room No-3, Varaccha Road, Kapodra, Nanavaraccha, Surat
7	Lalbahadur Shastry Vidhyalay, Room No-3, Girnar Society, Nanavaraccha, Surat	28	Surat Daimond Girls School, Room No-8, Varaccha Road, Kapodra, Nanavaraccha, Surat
8	Kaushal Vidhyabhavan, Room No-4, Near Ramji Temple, Patel Faliyu, Nana Varachha, Surat	29	Surat Daimond Girls School, Room No-10, Varaccha Road, Kapodra, Nanavaraccha, Surat
9	Lalbahadur Shastry Vidhyalay, Room No-4, Girnar Society, Nanavaraccha, Surat	30	Surat Daimond Girls School, Room No.- 6, Varaccha Road, Kapodra, Nanavaraccha, Surat
10	Sankalit Balvikas Yojna Anganwadi No.152, Room No-1, Halpatiwas, Nanavaraccha, Surat	31	Tapi Brhamcharyashram Balbhavan, Room No-4, Varaccha Road, Kapodra, Nanavaraccha, Surat
11	New Primary School No.- 99/100, Room No.- 1, Ward Office Compound, Nanavarachha, Surat	32	Tapi Brhamcharyashram Balbhavan, Room No-2, Varaccha Road, Kapodra, Nanavaraccha, Surat
12	New Primary School No.- 99/100, Room No.- 6, Ward Office Compound, Nanavarachha, Surat	33	Tapi Brhamcharyashram Balbhavan, Room No-1, Varaccha Road, Kapodra, Nanavaraccha, Surat
13	New Primary School No.- 99/100, Room No.- 7, Ward Office Compound, Nanavarachha, Surat	34	Tapi Brhamcharyashram Balbhavan, Room No.- 3, Varaccha Road, Kapodra, Nanavaraccha, Surat
14	New Primary School No.- 99/100, Room No.- 2, Ward Office Compound, Nanavarachha, Surat	35	J.B.Dharukawala Collage, Room No-1, Varachha Road, Kapodra, Nanavarachha, Surat
15	New Primary School No.- 99/100, Room No.- 3, Ward Office Compound, Nanavarachha, Surat	36	J.B.Dharukawala Collage, Room No-2, Varachha Road, Kapodra, Nanavarachha, Surat
16	New Primary School No.- 99/100, Room No.- 5, Ward Office Compound, Nanavarachha, Surat	37	J.B.Dharukawala Collage, Room No-3, Varachha Road, Kapodra, Nanavarachha, Surat
17	New Primary School No.- 99/100, Room No.- 4, Ward Office Compound, Nanavarachha, Surat	38	J.B.Dharukawala Collage, Room No.- 6, Varachha Road, Kapodra, Nanavarachha, Surat
18	New Primary School No.- 99/100, Anganvadi No.- 73, Ward Office Compound, Nanavarachha, Surat	39	J.B.Dharukawala Collage, Room No-4, Varachha Road, Kapodra, Nanavarachha, Surat
19	Surat Daimond Girls School, Room No-1, Varaccha Road, Kapodra, Nanavaraccha, Surat	40	J.B.Dharukawala Collage, Room No-5, Varachha Road, Kapodra, Nanavarachha, Surat
20	Surat Daimond Girls School, Varaccha Road, Kapodra, Nanavaraccha, Surat	41	New Primary School No.272, Room No-1, Nanavarachha, Surat
21	Sadhna Vidhyalay Primary School, Room No-2, Varaccha Road, Kapodra, Surat	42	New Primary School No.272, Room No-2, Nanavarachha, Surat

Contd....

Polling Station Level Election Results

Polling Station-wise Votes Secured by Overall Top Five Parties in Varachha Road Assembly in Assembly Election (AE) under Surat Parliamentary Constituency in Gujarat (2022)

Number of Polling Station	Winner - Kishor Kanani (BJP)	Runner-up - Alpesh Kathiriya (AAP)	3rd - Prafulbhai Togadiya (Papanbhai) (INC)	4th - Pyarelal Bharti (BSP)	5th - Mahajan Pratibhaben Pankajbhai (SVPP)	NOTA	Other	Total Votes Secured
36	544	154	9	0	0	8	0	715
37	360	283	7	0	1	0	0	651
38	369	228	3	0	1	8	0	609
39	425	578	15	0	1	7	0	1026
40	415	410	16	1	0	4	0	846
41	361	368	13	1	1	6	0	750
42	247	300	9	0	0	1	0	557
43	297	406	12	2	1	6	0	724
44	276	343	5	1	2	3	0	630
45	308	341	4	2	1	2	0	658
46	422	403	6	0	0	2	0	833
47	355	563	11	0	1	8	0	938
48	296	355	2	1	1	6	0	661
49	279	635	7	0	1	2	0	924
50	225	376	5	0	1	1	0	608
51	298	425	3	1	2	3	0	732
52	159	308	5	0	1	4	0	477
53	415	340	12	1	1	5	0	774
54	460	351	6	2	1	2	0	822
55	520	162	73	7	1	4	0	767
56	460	166	46	1	0	3	0	676
57	400	118	9	0	2	3	0	532
58	367	115	28	1	2	6	0	519
59	388	584	8	2	3	2	0	987
60	362	428	8	2	1	3	0	804
61	341	636	7	0	2	5	0	991
62	493	548	5	3	3	7	0	1059
63	582	330	11	0	1	3	0	927
64	401	347	5	0	0	6	0	759
65	303	525	12	1	1	6	0	848
66	350	232	25	1	2	3	0	613
67	262	143	14	0	1	4	0	424
68	271	464	5	0	0	3	0	743
69	439	150	13	4	3	6	0	615
70	239	159	21	4	0	0	0	423

Contd....

Polling Station Level Election Results

Winner, Runner-up and 3rd Party Position & Winning Margin According to Polling Stations in Varachha Road Assembly in Assembly Election (AE) under Surat Parliamentary Constituency in Gujarat (2022)

Polling Station Number	Winner Party	Winner Votes (%)	Runner-up Party	Runner-up Votes (%)	Winning Margin Votes (%)	Third Party	Third Party Votes (%)	Other Votes (%)
71	AAP	382 (54.34)	BJP	308 (43.81)	74 (10.53)	INC	7 (1)	6 (0.85)
72	AAP	423 (58.59)	BJP	287 (39.75)	136 (18.84)	INC	8 (1.11)	4 (0.55)
73	AAP	368 (68.66)	BJP	166 (30.97)	202 (37.69)	INC	1 (0.19)	1 (0.19)
74	AAP	566 (64.17)	BJP	296 (33.56)	270 (30.61)	INC	12 (1.36)	8 (0.91)
75	BJP	275 (62.08)	AAP	105 (23.7)	170 (38.38)	INC	54 (12.19)	9 (2.03)
76	BJP	198 (56.73)	AAP	97 (27.79)	101 (28.94)	INC	46 (13.18)	8 (2.29)
77	AAP	273 (47.15)	BJP	263 (45.42)	10 (1.73)	INC	34 (5.87)	9 (1.55)
78	BJP	439 (57.76)	AAP	238 (31.32)	201 (26.44)	INC	55 (7.24)	28 (3.68)
79	BJP	235 (56.63)	AAP	115 (27.71)	120 (28.92)	INC	58 (13.98)	7 (1.69)
80	BJP	227 (50)	AAP	149 (32.82)	78 (17.18)	INC	70 (15.42)	8 (1.76)
81	BJP	180 (48)	AAP	116 (30.93)	64 (17.07)	INC	74 (19.73)	5 (1.33)
82	BJP	141 (50.72)	AAP	85 (30.58)	56 (20.14)	INC	46 (16.55)	6 (2.16)
83	BJP	329 (50.69)	AAP	303 (46.69)	26 (4)	INC	11 (1.69)	6 (0.92)
84	BJP	439 (70.69)	AAP	149 (23.99)	290 (46.7)	INC	15 (2.42)	18 (2.9)
85	BJP	405 (71.43)	AAP	128 (22.57)	277 (48.86)	INC	24 (4.23)	10 (1.76)
86	BJP	442 (75.04)	AAP	125 (21.22)	317 (53.82)	INC	17 (2.89)	5 (0.85)
87	BJP	400 (68.49)	AAP	145 (24.83)	255 (43.66)	INC	28 (4.79)	11 (1.88)
88	BJP	410 (74.55)	AAP	127 (23.09)	283 (51.46)	INC	9 (1.64)	4 (0.73)
89	BJP	544 (71.3)	AAP	181 (23.72)	363 (47.58)	INC	22 (2.88)	16 (2.1)
90	BJP	431 (66.1)	AAP	193 (29.6)	238 (36.5)	INC	13 (1.99)	15 (2.3)
91	BJP	332 (55.61)	AAP	254 (42.55)	78 (13.06)	INC	5 (0.84)	6 (1.01)
92	BJP	277 (58.44)	AAP	182 (38.4)	95 (20.04)	INC	9 (1.9)	6 (1.27)
93	BJP	375 (60.1)	AAP	239 (38.3)	136 (21.8)	INC	4 (0.64)	6 (0.96)
94	BJP	557 (59.83)	AAP	363 (38.99)	194 (20.84)	INC	5 (0.54)	6 (0.64)
95	BJP	414 (73.14)	AAP	87 (15.37)	327 (57.77)	INC	40 (7.07)	25 (4.42)
96	BJP	318 (61.39)	AAP	168 (32.43)	150 (28.96)	INC	23 (4.44)	9 (1.74)
97	BJP	392 (64.47)	AAP	195 (32.07)	197 (32.4)	INC	14 (2.3)	7 (1.15)
98	BJP	307 (66.59)	AAP	131 (28.42)	176 (38.17)	INC	19 (4.12)	4 (0.87)
99	BJP	455 (72.11)	AAP	159 (25.2)	296 (46.91)	INC	12 (1.9)	5 (0.79)
100	BJP	369 (55.41)	AAP	253 (37.99)	116 (17.42)	INC	35 (5.26)	9 (1.35)
101	BJP	51 (48.11)	AAP	48 (45.28)	3 (2.83)	INC	7 (6.6)	0 (0)
102	AAP	383 (52.9)	BJP	319 (44.06)	64 (8.84)	INC	15 (2.07)	7 (0.97)
103	BJP	287 (56.5)	AAP	211 (41.54)	76 (14.96)	INC	7 (1.38)	3 (0.59)
104	AAP	420 (55.85)	BJP	313 (41.62)	107 (14.23)	INC	14 (1.86)	5 (0.66)
105	AAP	351 (56.52)	BJP	262 (42.19)	89 (14.33)	INC	6 (0.97)	2 (0.32)

Contd....

DISCLAIMER

The Terms of Use and Disclaimer of Datanet India Private Limited (hereinafter referred to as "Datanet") for use of this analysis report of **Varachha Road Assembly Constituency (Varachha Road Vidhan Sabha)** :-

1. **Assembly Factbook™** is a Registered Trade Mark owned by Datanet.
2. All the maps are sketched and graphical representation only and have not been drawn to the scale and also not to represent the actual geographical area or boundary of the unit.
3. The data for the aforesaid analysis is based on authentic sources and has been culled from the various publications of Census, CSO and NSSO for district and block level data, various central and state government departments, Central & State Elections Commissions and the concerned Returning Officers' releases, Electoral Rolls, Election results and allied publications, internal assessment, surveys, estimates and analysis. Therefore, certain adjustment of data at micro level may have been done to arrive closer to the macro data.
4. Data have been provided on an "As Is" and "As AVAILABLE" basis
5. The colours shown in the maps or diagram and charts of a particular party, alliance or AC are indicative and do not represent them.
6. This publication which includes maps, sheets, graphs and data would be the property under copyright of Datanet only. The user may use these for its internal study, analysis and research purposes. It's public display, re-selling or any commercial uses by the user are not allowed.
7. Datanet has taken due care and caution in compilation and processing of data and allied information, but does not guarantee the accuracy, adequacy or completeness of any information/analysis and will be not responsible for any errors or omissions or for the results obtained from the use of such information/analysis.
8. All the contents for the publication have been culled from various authentic sources and Datanet reasonably believes such sources to be reliable, but does not make any representations, express or implied as to the accuracy or fitness of use of such information. The information or contents of the information/analysis do not constitute advice and should not be relied upon in making (or refraining from making) any decision. Any reliance placed upon the information provided by Datanet is the sole responsibility and strictly at the user's risk.
9. In no event will Datanet be liable for any damages (including, without limitation, damages for loss of business projects, or loss of profits) arising in contract, tort or otherwise from the use of or inability to use any of its contents, or from any action taken (or refrained from being taken) as a result of using the analysis or any of its contents. Datanet its directors, owners, editors, officials, employees, distributor and agents or any associate will not be liable for any errors in the information contained or any consequences arising from the use of the contents of the provided information/analysis.
10. If any provision of these terms and conditions is held invalid or illegal or unenforceable for any reason by any court of competent jurisdiction, such provision shall be severed and the remainder of provisions of the terms and conditions shall continue in full force and effect as if the Term of Use had been executed with the invalid, illegal or unenforceable provision eliminated.
11. If there are any discrepancies in the information provided, please bring it to attention of Datanet for suitable rectification measures.

Buy Online This Complete Book At
Datanet India eBooks Store

www.indiastatpublications.com

or go directly at

[http://www.indiastatpublications.com/
Assembly_factbook/Gujarat/Surat/Varachha_Road](http://www.indiastatpublications.com/Assembly_factbook/Gujarat/Surat/Varachha_Road)

 **indiastat**elections

ISBN : 978-93-5822-940-0



9 789358 229400