



Gujarat

Assembly Factbook™

Katargam Assembly Constituency



Key Electoral Data of Katargam
Assembly Constituency (Vidhan Sabha)

Gujarat

Assembly Factbook™

Katargam Assembly Constituency



Katargam Vidhan Sabha

Editor & Director

Dr. R.K. Thukral

Research Editor

Dr. Shafeeq Rahman

**Compiled, Researched and Published by
Datanet India Pvt. Ltd.**

D-100, 1st Floor,

Okhla Industrial Area, Phase-I,

New Delhi- 110020.

Ph.: 91-11- 43580781-84

Email : support@indiastatpublications.com

Website : www.indiastatelections.com

Online Book Store :

www.indiastatpublications.com

Report No. : AFB/GJ-166-0125

ISBN : 978-93-5905-043-0

First Edition : January, 2018

Eighth Updated Edition : January, 2025

Price : Rs. 11500/-

US\$ 310

© **Datanet India Pvt. Ltd.**

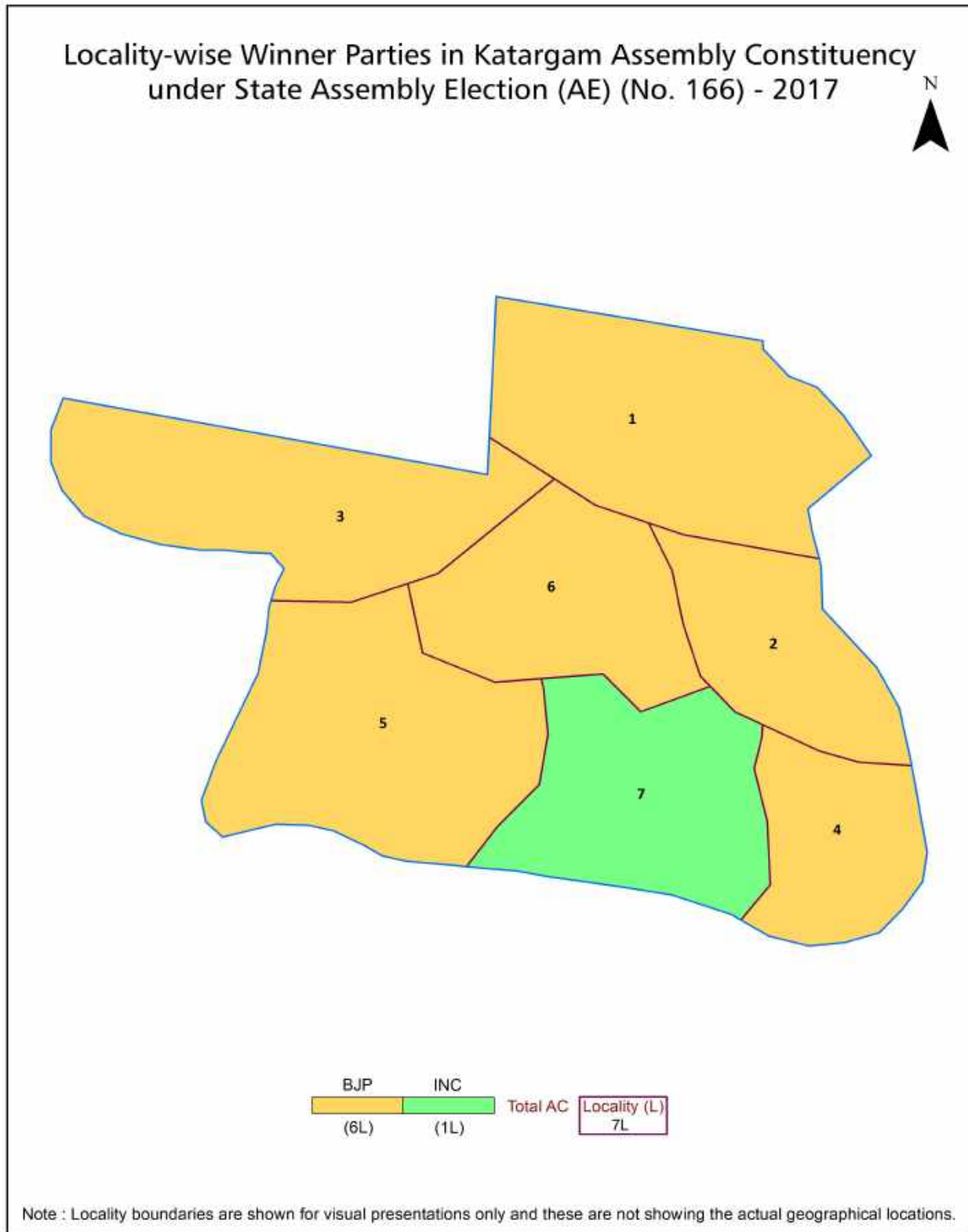
All rights reserved. No part of this book may be reproduced, stored in a retrieval system or transmitted in any form or by any means, mechanical photocopying, photographing, scanning, recording or otherwise without the prior written permission of the publisher. Please refer to Disclaimer at page no. 196 for the use of this publication.

Printed in India

Contents

No.	Particulars	Page No.
	Introduction	
1	Assembly Constituency - (Vidhan Sabha) at a Glance Features of Assembly as per Delimitation Commission of India (2008)	1-2
	Location and Political Maps	
2	Location Map Boundaries of Assembly Constituency - (Vidhan Sabha) in District Boundaries of Assembly Constituency under Parliamentary Constituency - (Lok Sabha) Town & Village-wise Winner Parties- 2024, 2022, 2019, 2017, 2014, 2012 and 2009	3-11
	Administrative Setup (2011)	
3	District Sub-district Towns Villages Inhabited Villages Uninhabited Villages Village Panchayat Intermediate Panchayat	12-12
	Demographics (2011)	
4	Population Households Rural/Urban Population Towns and Villages by Population Size Sex Ratio (Total & 0-6 Years) Religious Population Social Population Literacy Rate	13-13
	Electoral Features	
5	Important Dates of Last Elections Held Electors by Gender Service Electors Voters Voters Turnout Polling Stations & Average Number of Electors per Polling Station Electors by Age Group Present Elected Representatives	14-19
	Historical Summary Election Results	
6	Vote Share of Major Parties Winning Margin (Number & Percentage) Polarity of Parties Summary Result of Assembly Segment of Parliamentary Elections 2024, 2019, 2014 and 2009 Summary Result of Assembly Elections 2022, 2017 and 2012	20-29
	Polling Station Level Election Results	
7	Name and Number of Polling Station 2024, 2022, 2019, 2017, 2014, 2012 and 2009 Polling Station-wise Electors, Voters & Voters Turnout 2024, 2022, 2019, 2017, 2014, 2012 and 2009 Polling Station wise Elections Results 2024, 2022, 2019, 2017, 2014, 2012 and 2009	30-191
	Share of Assembly Constituency	
8	Share of Assembly Constituency - (Vidhan Sabha) in State, District and Parliamentary Constituency - (Lok Sabha)	192
9	Abbreviation & Sources	194-195
10	Disclaimer	196

Location & Political Map

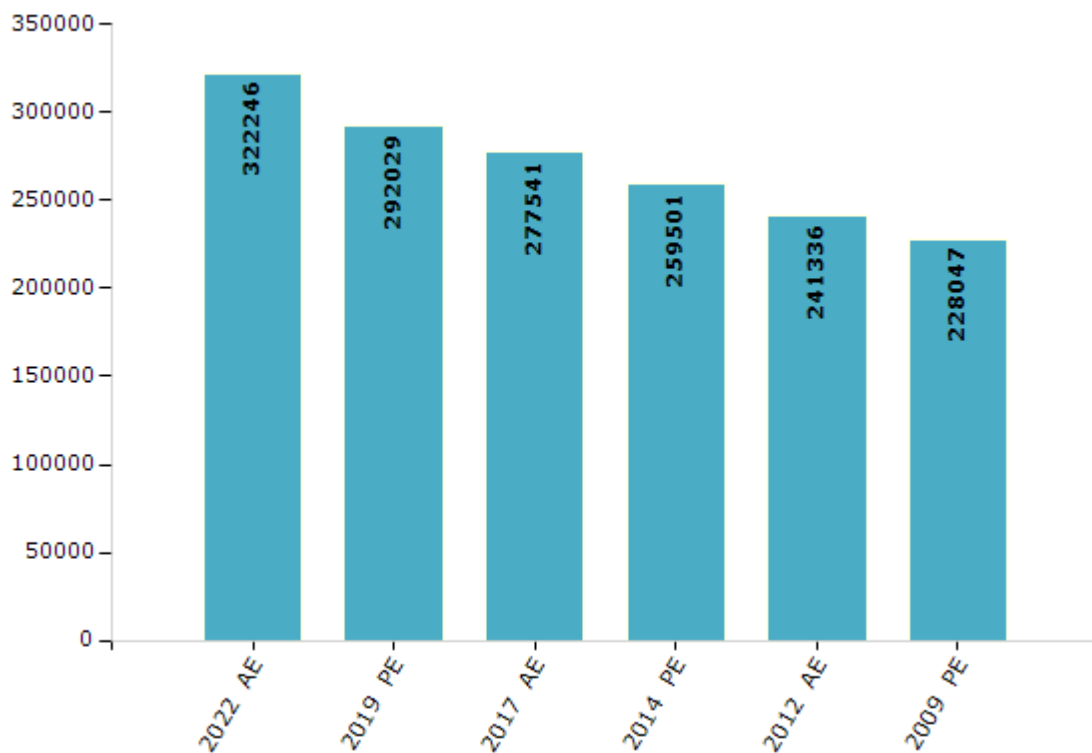


Electoral Features

Electors by Male & Female

Year	Male	Female	Others	Total	Year	Male	Female	Others	Total
2022 AE	176877	145367	2	322246	1998 AE	-	-	-	-
2019 PE	161884	130144	1	292029	1995 AE	-	-	-	-
2017 AE	154840	122701	0	277541	1990 AE	-	-	-	-
2014 PE	146266	113235	0	259501	1985 AE	-	-	-	-
2012 AE	137372	103961	3	241336	1980 AE	-	-	-	-
2009 PE	132180	95867	-	228047	1975 AE	-	-	-	-
2007 AE	-	-	-	-	1972 AE	-	-	-	-
2004 PE	-	-	-	-	1967 AE	-	-	-	-
2002 AE	-	-	-	-	1962 AE	-	-	-	-
1999 PE	-	-	-	-					

Number of Electors

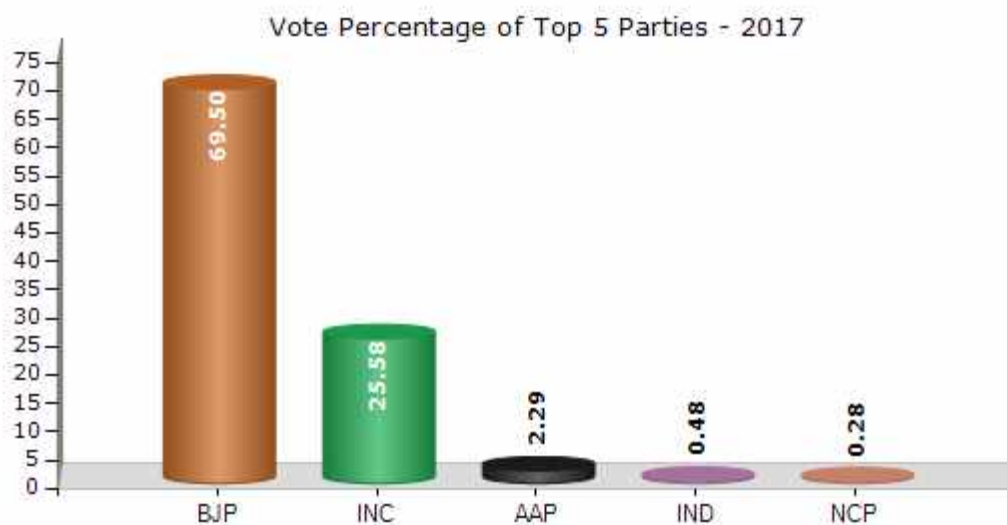


Note : AE : Assembly Election, PE : Assembly Segment of Parliamentary Election

Historical Summary Election Results

Summary Result of Assembly Election - 2017

Candidate Name	Party	Votes	Votes %
Vinodbhai Amarshibhai Moradiya (Vinubhai Ningala)	BJP	125387	69.5
Jignesh Jivani (Mevasa)	INC	46157	25.58
Nagajibhai B. Ambaliya	AAP	4135	2.29
Dineshbhai Jikadara (Prajapati)	IND	872	0.48
Nayan Nathubhai Mavani	NCP	505	0.28
Balavantbhai Hirajibhai Variya	SHS	395	0.22
Jaykumar Jashbhai Patel (Gopu)	IND	275	0.15
Shah Fakir Akabar Liyakat	IND	236	0.13
Sondarava Bharatbhai Kanjibhai	SVPP	188	0.1
Panchal Umesh	YPD	156	0.09
Patel Vinodkumar Karashanbhai	RMNMP	140	0.08
Alpeshbhai Haribhai Italiya	IND	112	0.06
Shekh Raushanaara	BBC	106	0.06
Rajeshkumar Dharamshibhai Pipalya	ASAPA	60	0.03
	NOTA	1693	0.94



Polling Station Level Election Results

Number and Name of Polling Stations (PS) (2022)

Number of Polling Stations	Name of Polling Stations	Number of Polling Stations	Name of Polling Stations
1	Primary School No. 186, Room No-2, Motived Surat, Surat	21	Yogi Pravrutti Vidhyalay, Room No.- 4, Ambatlavadi, Katargam, Surat
2	Primary School No. 186, Room No-4, Motived Surat, Surat	22	Yogi Pravrutti Vidhyalay, Room No.- 6, Ambatlavadi, Katargam, Surat
3	Swaminarayan Gurukul School, Room No-3, Nanived, Surat	23	Yogi Pravrutti Vidhyalay, Room No.- 2, Ambatlavadi, Katargam, Surat
4	Swaminarayan Gurukul School, Room No-4, Nanived, Surat	24	Yogi Pravrutti Vidhyalay, Room No.- 5, Ambatlavadi, Katargam, Surat
5	Swaminarayan Gurukul School, Room No.- 5, Nanived, Surat	25	Yogi Pravrutti Vidhyalay, Partition-1, Ambatlavadi, Katargam, Surat
6	Swaminarayan Gurukul School, Room No-6, Nanived, Surat	26	Yogi Pravrutti Vidhyalay, Room No.- 3, Ambatlavadi, Katargam, Surat
6A	Swaminarayan Gurukul School, Room No.- 7, Nanived, Surat	27	Yogi Pravrutti Vidhyalay, Staff Room, Ambatlavadi, Katargam, Surat
7	Swaminarayan Gurukul School, Room No-19, Nanived, Surat	28	Ward Office And Vanchnalay, Office Room, Amba Talavadi, Surat
8	Swaminarayan Gurukul School, Room No.20, Nanived, Surat	29	Ward Office And Vanchnalay, Store Room, Amba Talavadi, Surat
9	Swaminarayan Gurukul School, Room No-21, Nanived, Surat	30	Maniba Vidhya Sankul, Room No-3, Yamunapark, Dabholi, Surat
10	Swaminarayan Gurukul School, Room No. 18, Nanived, Surat	31	Maniba Vidhya Sankul, Room No.- 2, Yamunapark, Dabholi, Surat
11	Anganvadi, Room No.- 1, Dabholi, Surat	32	Maniba Vidhya Sankul, Room No-6, Yamunapark, Dabholi, Surat
12	Anganvadi, Room No.- 2, Dabholi, Surat	33	Maniba Vidhya Sankul, Room No.- 7, Yamunapark, Dabholi, Surat
13	Primary School No.189, Room No-5, Dabholi Surat, Surat	34	Maniba Vidhya Sankul, Room No-4, Yamunapark, Dabholi, Surat
14	Primary School No.189, Room No-1, Dabholi Surat, Surat	35	Maniba Vidhya Sankul, Room No.- 5, Yamunapark, Dabholi, Surat
15	Primary School No.189, Room No.- 2, Dabholi Surat, Surat	36	Talpada Koli Patel Samajawadi, Partition-1, Govindji Holl Dabholi Road Katargam Surat, Surat
16	Primary School No.189, Room No-6, Dabholi Surat, Surat	37	Talpada Koli Patel Samajawadi, Partition-2, Govindji Holl Dabholi Road Katargam Surat, Surat
17	Primary School No.189, Room No.- 3, Dabholi Surat, Surat	38	Radhakrushna Vidhyalay Nandanvan Society, Room No-1, Bapasitaram Chok Katargam Surat, Surat
18	Primary School No.189, Room No-7, Dabholi Surat, Surat	39	Radhakrushna Vidhyalay Nandanvan Society, Room No-2, Bapasitaram Chok Katargam Surat, Surat
19	Primary School No.189, Principal Room, Dabholi Surat, Surat	40	Radhakrushna Vidhyalay Nandanvan Society, Room No-3, Bapasitaram Chok Katargam Surat, Surat
20	Yogi Pravrutti Vidhyalay, Room No.- 1, Ambatlavadi, Katargam, Surat	41	Radhakrushna Vidhyalay Nandanvan Society, Room No-4, Bapasitaram Chok Katargam Surat, Surat

Contd....

Polling Station Level Election Results

Polling Station-wise Votes Secured by Overall Top Five Parties in Katargam Assembly in Assembly Election (AE) under Surat Parliamentary Constituency in Gujarat (2022)

Number of Polling Station	Winner - Vinodbhai Amarshibhai Moradiya (BJP)	Runner-up - Gopal Italia (AAP)	3rd - Variya Kalpesh Harjivanbhai (INC)	4th - Amitkumar Bikaram Singh (BSP)	5th - Amarkumar Sureshbhai Lavne (SABHP)	NOTA	Other	Total Votes Secured
35	464	115	50	4	2	6	5	646
36	379	449	7	1	0	3	0	839
37	596	339	43	0	1	4	2	985
38	463	231	122	1	2	10	1	830
39	404	379	12	0	4	2	2	803
40	390	86	413	4	2	9	3	907
41	406	57	459	4	4	16	8	954
42	333	139	71	1	3	3	5	555
43	231	120	110	1	2	3	2	469
44	428	343	33	4	1	10	1	820
45	610	416	56	9	5	7	4	1107
46	579	126	78	2	2	7	1	795
47	479	482	1	0	2	4	2	970
48	459	499	7	3	0	3	4	975
49	319	221	4	2	0	2	1	549
50	400	415	5	1	1	1	0	823
51	483	284	61	6	2	8	11	855
52	500	288	12	4	3	13	2	822
53	548	344	11	1	2	3	2	911
54	400	179	148	2	3	3	2	737
55	446	133	194	6	1	5	2	787
56	351	113	145	1	2	0	0	612
57	361	444	37	0	3	7	1	853
58	212	154	18	3	0	5	4	396
59	412	349	2	2	1	2	1	769
60	365	107	204	1	0	4	2	683
61	396	127	207	1	1	4	6	742
62	385	79	387	3	1	4	1	860
63	406	148	396	0	0	8	0	958
64	437	197	52	0	0	5	0	691
65	662	160	43	4	8	9	22	908
66	448	215	53	2	2	7	14	741
67	288	285	13	2	0	3	4	595
68	515	379	36	7	8	10	4	959
69	351	414	4	2	4	3	1	779

Contd....

Polling Station Level Election Results

Winner, Runner-up and 3rd Party Position & Winning Margin According to Polling Stations in Katargam Assembly in Assembly Election (AE) under Surat Parliamentary Constituency in Gujarat (2022)

Polling Station Number	Winner Party	Winner Votes (%)	Runner-up Party	Runner-up Votes (%)	Winning Margin Votes (%)	Third Party	Third Party Votes (%)	Other Votes (%)
70	BJP	269 (49.72)	AAP	230 (42.51)	39 (7.21)	INC	28 (5.18)	14 (2.59)
71	BJP	378 (60)	AAP	155 (24.6)	223 (35.4)	INC	89 (14.13)	8 (1.27)
72	BJP	330 (62.26)	AAP	165 (31.13)	165 (31.13)	INC	31 (5.85)	4 (0.75)
73	AAP	287 (49.74)	BJP	282 (48.87)	5 (0.87)	INC	2 (0.35)	6 (1.04)
74	BJP	493 (57.46)	AAP	310 (36.13)	183 (21.33)	INC	43 (5.01)	12 (1.4)
75	BJP	405 (61.74)	AAP	232 (35.37)	173 (26.37)	INC	6 (0.91)	13 (1.98)
76	BJP	507 (57.22)	AAP	358 (40.41)	149 (16.81)	INC	5 (0.56)	16 (1.81)
77	BJP	458 (49.3)	AAP	351 (37.78)	107 (11.52)	INC	93 (10.01)	27 (2.91)
78	BJP	475 (60.98)	AAP	241 (30.94)	234 (30.04)	INC	42 (5.39)	21 (2.7)
79	BJP	283 (60.6)	AAP	119 (25.48)	164 (35.12)	INC	48 (10.28)	17 (3.64)
80	BJP	351 (54.25)	AAP	141 (21.79)	210 (32.46)	INC	139 (21.48)	16 (2.47)
81	BJP	466 (50.27)	AAP	297 (32.04)	169 (18.23)	INC	149 (16.07)	15 (1.62)
82	AAP	486 (50.73)	BJP	426 (44.47)	60 (6.26)	INC	37 (3.86)	9 (0.94)
83	BJP	523 (51.94)	AAP	472 (46.87)	51 (5.07)	INC	4 (0.4)	8 (0.79)
84	BJP	315 (45.59)	AAP	314 (45.44)	1 (0.15)	INC	35 (5.07)	27 (3.91)
85	AAP	430 (55.41)	BJP	330 (42.53)	100 (12.88)	INC	8 (1.03)	8 (1.03)
86	BJP	483 (47.21)	AAP	475 (46.43)	8 (0.78)	INC	54 (5.28)	11 (1.08)
87	BJP	539 (61.67)	AAP	235 (26.89)	304 (34.78)	INC	75 (8.58)	25 (2.86)
88	BJP	613 (65.21)	AAP	272 (28.94)	341 (36.27)	INC	38 (4.04)	17 (1.81)
89	BJP	520 (50.63)	AAP	328 (31.94)	192 (18.69)	INC	164 (15.97)	15 (1.46)
90	BJP	335 (53.69)	INC	145 (23.24)	190 (30.45)	AAP	136 (21.79)	8 (1.28)
91	BJP	354 (62.32)	AAP	138 (24.3)	216 (38.02)	INC	64 (11.27)	12 (2.11)
92	BJP	279 (50.64)	AAP	252 (45.74)	27 (4.9)	INC	14 (2.54)	6 (1.09)
93	BJP	321 (50.95)	AAP	246 (39.05)	75 (11.9)	INC	51 (8.1)	12 (1.9)
94	BJP	545 (54.34)	AAP	391 (38.98)	154 (15.36)	INC	55 (5.48)	12 (1.2)
95	BJP	415 (57.56)	INC	192 (26.63)	223 (30.93)	AAP	99 (13.73)	15 (2.08)
96	BJP	469 (65.5)	INC	135 (18.85)	334 (46.65)	AAP	100 (13.97)	12 (1.68)
97	BJP	460 (79.04)	AAP	96 (16.49)	364 (62.55)	INC	17 (2.92)	9 (1.55)
98	BJP	401 (60.3)	AAP	206 (30.98)	195 (29.32)	INC	46 (6.92)	12 (1.8)
99	BJP	607 (65.62)	AAP	283 (30.59)	324 (35.03)	INC	19 (2.05)	16 (1.73)
100	BJP	644 (62.4)	AAP	326 (31.59)	318 (30.81)	INC	55 (5.33)	7 (0.68)
101	AAP	392 (52.2)	BJP	336 (44.74)	56 (7.46)	INC	13 (1.73)	10 (1.33)
102	AAP	381 (61.06)	BJP	231 (37.02)	150 (24.04)	INC	8 (1.28)	4 (0.64)
103	INC	306 (44.48)	BJP	294 (42.73)	12 (1.75)	AAP	73 (10.61)	15 (2.18)
104	BJP	518 (53.29)	AAP	369 (37.96)	149 (15.33)	INC	78 (8.02)	7 (0.72)

Contd....

DISCLAIMER

The Terms of Use and Disclaimer of Datanet India Private Limited (hereinafter referred to as "Datanet") for use of this analysis report of **Katargam Assembly Constituency (Katargam Vidhan Sabha) :-**

1. **Assembly Factbook™** is a Registered Trade Mark owned by Datanet.
2. All the maps are sketched and graphical representation only and have not been drawn to the scale and also not to represent the actual geographical area or boundary of the unit.
3. The data for the aforesaid analysis is based on authentic sources and has been culled from the various publications of Census, CSO and NSSO for district and block level data, various central and state government departments, Central & State Elections Commissions and the concerned Returning Officers' releases, Electoral Rolls, Election results and allied publications, internal assessment, surveys, estimates and analysis. Therefore, certain adjustment of data at micro level may have been done to arrive closer to the macro data.
4. Data have been provided on an "As Is" and "As AVAILABLE" basis
5. The colours shown in the maps or diagram and charts of a particular party, alliance or AC are indicative and do not represent them.
6. This publication which includes maps, sheets, graphs and data would be the property under copyright of Datanet only. The user may use these for its internal study, analysis and research purposes. It's public display, re-selling or any commercial uses by the user are not allowed.
7. Datanet has taken due care and caution in compilation and processing of data and allied information, but does not guarantee the accuracy, adequacy or completeness of any information/analysis and will be not responsible for any errors or omissions or for the results obtained from the use of such information/analysis.
8. All the contents for the publication have been culled from various authentic sources and Datanet reasonably believes such sources to be reliable, but does not make any representations, express or implied as to the accuracy or fitness of use of such information. The information or contents of the information/analysis do not constitute advice and should not be relied upon in making (or refraining from making) any decision. Any reliance placed upon the information provided by Datanet is the sole responsibility and strictly at the user's risk.
9. In no event will Datanet be liable for any damages (including, without limitation, damages for loss of business projects, or loss of profits) arising in contract, tort or otherwise from the use of or inability to use any of its contents, or from any action taken (or refrained from being taken) as a result of using the analysis or any of its contents. Datanet its directors, owners, editors, officials, employees, distributor and agents or any associate will not be liable for any errors in the information contained or any consequences arising from the use of the contents of the provided information/analysis.
10. If any provision of these terms and conditions is held invalid or illegal or unenforceable for any reason by any court of competent jurisdiction, such provision shall be severed and the remainder of provisions of the terms and conditions shall continue in full force and effect as if the Term of Use had been executed with the invalid, illegal or unenforceable provision eliminated.
11. If there are any discrepancies in the information provided, please bring it to attention of Datanet for suitable rectification measures.

**Buy Online This Complete Book At
Datanet India eBooks Store**

www.indiastatpublications.com

or go directly at

[http://www.indiastatpublications.com/
Assembly_factbook/Gujarat/Surat/ Katargam](http://www.indiastatpublications.com/Assembly_factbook/Gujarat/Surat/Katargam)

 **indiastat**elections

ISBN - 978-93-5905-043-0



9 789359 050430