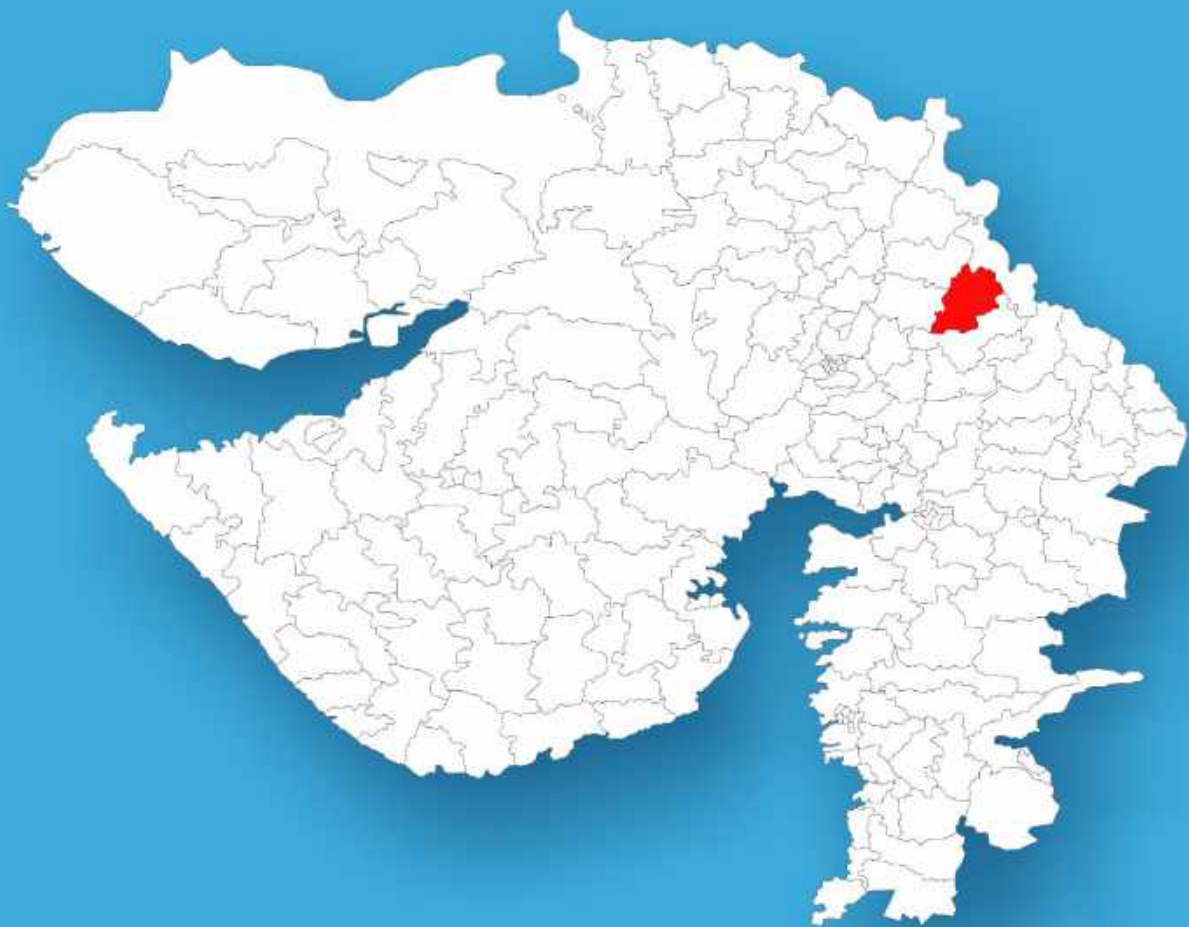




Gujarat

Assembly Factbook™

Modasa Assembly Constituency



Key Electoral Data of Modasa
Assembly Constituency (Vidhan Sabha)

Gujarat

Assembly Factbook™

Modasa Assembly Constituency



Modasa Vidhan Sabha

Editor & Director

Dr. R.K. Thukral

Research Editor

Dr. Shafeeq Rahman

**Compiled, Researched and Published by
Datanet India Pvt. Ltd.**

D-100, 1st Floor,

Okhla Industrial Area, Phase-I,

New Delhi- 110020.

Ph.: 91-11- 43580781-84

Email : support@indiastatpublications.com

Website : www.indiastatelections.com

Online Book Store :

www.indiastatpublications.com

Report No. : AFB/GJ-031-0125

ISBN : 978-93-5905-371-4

First Edition : January, 2018

Eighth Updated Edition : January, 2025

Price : Rs. 11500/-

US\$ 310

© Datanet India Pvt. Ltd.

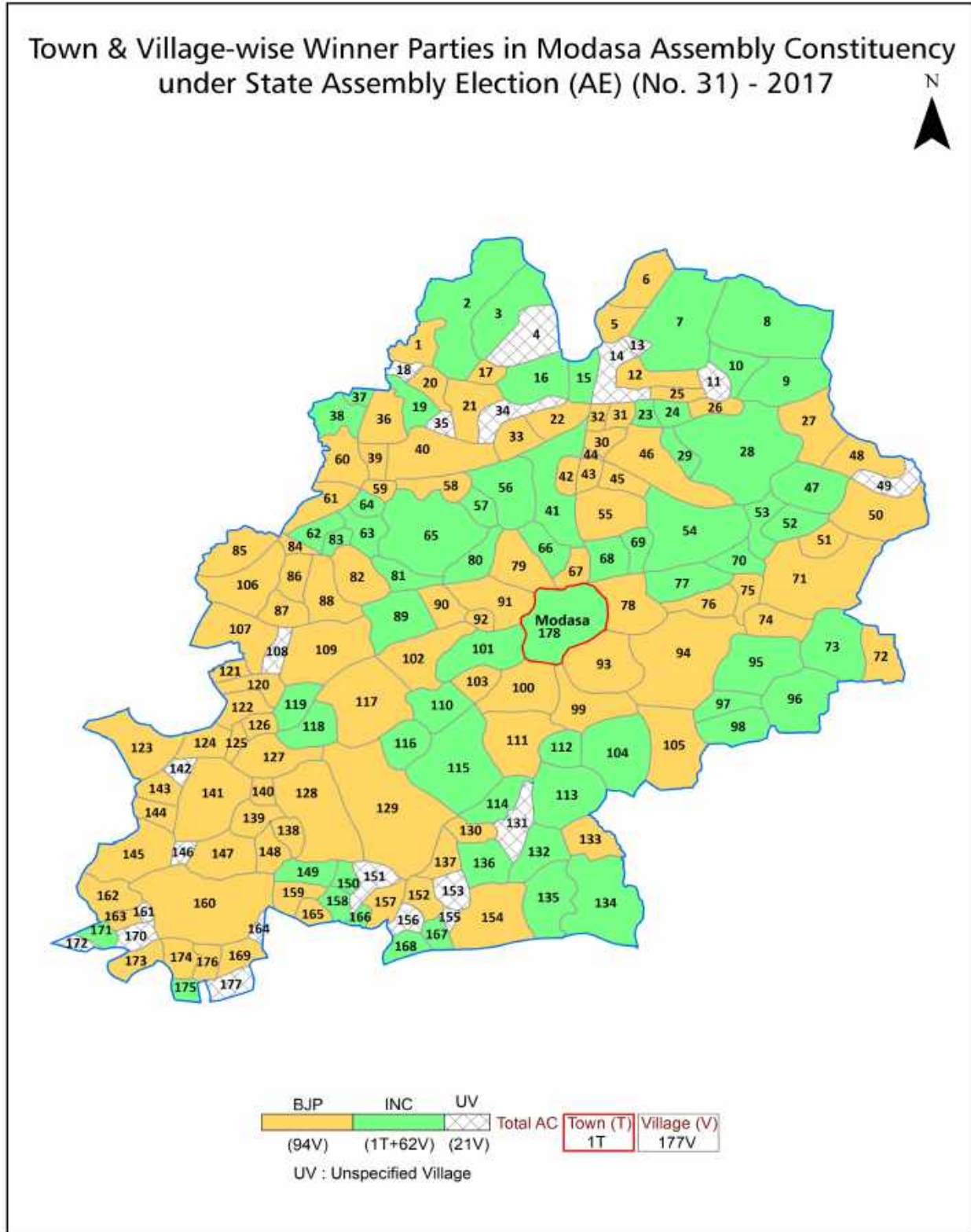
All rights reserved. No part of this book may be reproduced, stored in a retrieval system or transmitted in any form or by any means, mechanical photocopying, photographing, scanning, recording or otherwise without the prior written permission of the publisher. Please refer to Disclaimer at page no. 232 for the use of this publication.

Printed in India

Contents

No.	Particulars	Page No.
	Introduction	
1	Assembly Constituency - (Vidhan Sabha) at a Glance Features of Assembly as per Delimitation Commission of India (2008)	1-2
	Location and Political Maps	
2	Location Map Boundaries of Assembly Constituency - (Vidhan Sabha) in District Boundaries of Assembly Constituency under Parliamentary Constituency - (Lok Sabha) Town & Village-wise Winner Parties- 2024, 2019, 2017, 2014, 2012 and 2009	3-11
	Administrative Setup (2011)	
3	District Sub-district Towns Villages Inhabited Villages Uninhabited Villages Village Panchayat Intermediate Panchayat	12-21
	Demographics (2011)	
4	Population Households Rural/Urban Population Towns and Villages by Population Size Sex Ratio (Total & 0-6 Years) Religious Population Social Population Literacy Rate	22-23
	Electoral Features	
5	Important Dates of Last Elections Held Electors by Gender Service Electors Voters Voters Turnout Polling Stations & Average Number of Electors per Polling Station Electors by Age Group Present Elected Representatives	24-29
	Historical Summary Election Results	
6	Vote Share of Major Parties Winning Margin (Number & Percentage) Polarity of Parties Summary Result of Assembly Segment of Parliamentary Elections 2024, 2019, 2014, 2009, 2004 and 1999 Summary Result of Assembly Elections 2022, 2017, 2012, 2007, 2002, 1998, 1995, 1990, 1985, 1980, 1975, 1972, 1967 and 1962	30-52
	Polling Station Level Election Results	
7	Name and Number of Polling Station 2024, 2019, 2017, 2014, 2012 and 2009 Polling Station-wise Electors, Voters & Voters Turnout 2024, 2019, 2017, 2014, 2012 and 2009 Polling Station wise Elections Results 2024, 2019, 2017, 2014, 2012 and 2009	53-211
	Share of Assembly Constituency	
8	Share of Assembly Constituency - (Vidhan Sabha) in State, District and Parliamentary Constituency - (Lok Sabha)	212
	Socio-Economic Amenities (2011)	
9	Access to Administrative Units Agricultural, Manufacturing and Industrial Commodities Demographic Indicators Education Health & Manpower Drinking Water Supply Sanitation Entertainment and Recreations Infrastructure Power Food Allocation Distribution and Marketing of Agriculture Commodities Infrastructure Transport and Road Infrastructure Communication Banking and Financial Services Land Use Irrigation Source	214-228
10	Abbreviation & Sources	230-231
11	Disclaimer	232

Location & Political Map



Administrative Setup

List of Village Panchayat & Intermediate Panchayat (Block) Name - 2011

Village Name	Village Panchayat Name	Intermediate Panchayat Name
Akrund	Akrund	Dhansura
Alampur	Kolikhad	Modasa
Alva	Khilodiya	Dhansura
Amarpura	Udepur	Dhansura
Ambasar	Ambasar	Dhansura
Amlai	Amlai	Modasa
Amodara	Amodara	Dhansura
Andapur	Andapur	Modasa
Antisara	Shika	Dhansura
Badodara	Badodara	Modasa
Bajkot	Sabalpur	Modasa
Bamanvad	Bamanvad	Modasa
Barnoli	Barnoli	Dhansura
Bayal	Bayal	Modasa
Bhachadiya	Bhachadiya	Modasa
Bhatkota	Bolundra	Modasa
Bhensavada	Bhensavada	Dhansura
Bherunda	Bherunda	Modasa
Bhilkuva	Kudol	Modasa
Bhotudev-no-Math	Dhamaniya	Dhansura
Bilvaniya	Bhilvaniya	Dhansura
Bodi	Bodi	Modasa
Bolundra	Bolundra	Modasa
Bordi	Bordi	Modasa
Borvai	Jamtha	Dhansura
Butal	Butal	Dhansura
Charanvada	Jitpur (Mahadevgram)	Modasa
Chhevadiya	Jashvantpura Gam	Dhansura
Chogamda	Jashvantpura Gam	Dhansura

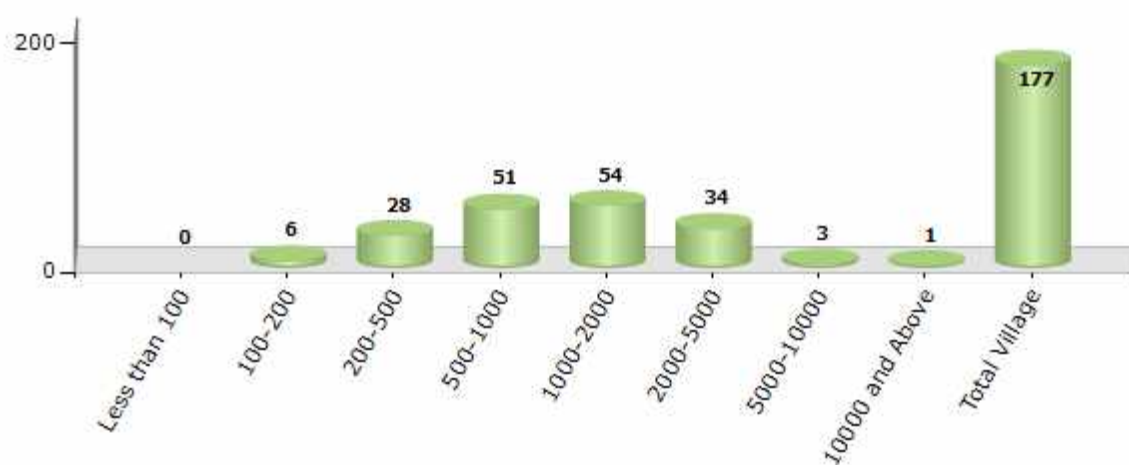
Contd....

Demographics

Number of Villages by Population Size - 2011

Less than 100	100-200	200-500	500-1000	1000-2000	2000-5000	5000-10000	10000 and Above	Total Village
0	6	28	51	54	34	3	1	177

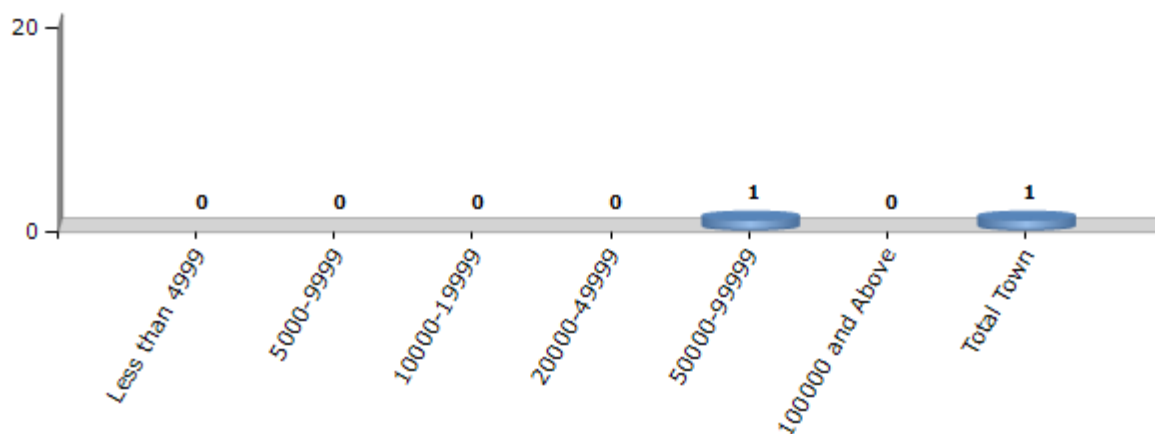
Number of Villages by Population Size - 2011



Number of Towns by Population Size - 2011

Less than 4999	5000-9999	10000-19999	20000-49999	50000-99999	100000 and Above	Total Town
0	0	0	0	1	0	1

Number of Towns by Population Size - 2011

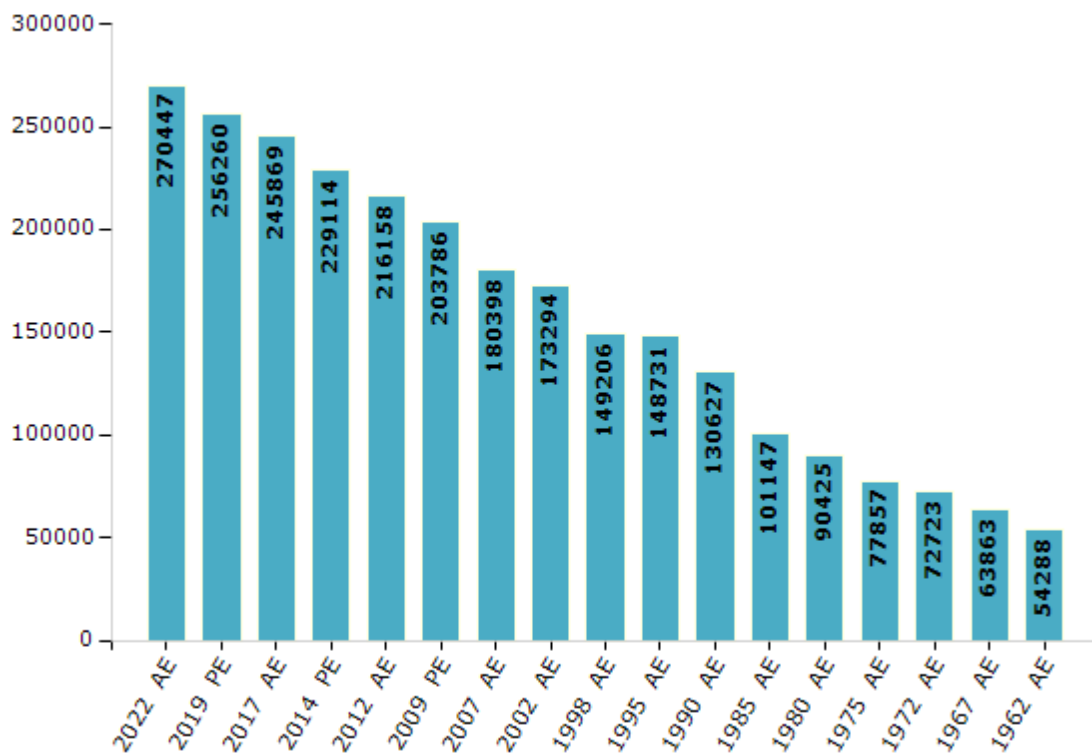


Electoral Features

Electors by Male & Female

Year	Male	Female	Others	Total	Year	Male	Female	Others	Total
2022 AE	137830	132603	14	270447	1998 AE	75644	73562	-	149206
2019 PE	131206	125043	11	256260	1995 AE	75419	73312	-	148731
2017 AE	126032	119832	5	245869	1990 AE	66851	63776	-	130627
2014 PE	117948	111166	0	229114	1985 AE	50987	50160	-	101147
2012 AE	111370	104788	0	216158	1980 AE	45375	45050	-	90425
2009 PE	104127	99659	-	203786	1975 AE	39183	38674	-	77857
2007 AE	91526	88872	-	180398	1972 AE	36791	35932	-	72723
2004 PE	-	-	-	-	1967 AE	-	-	-	63863
2002 AE	87560	85734	-	173294	1962 AE	-	-	-	54288
1999 PE	-	-	-	-					

Number of Electors

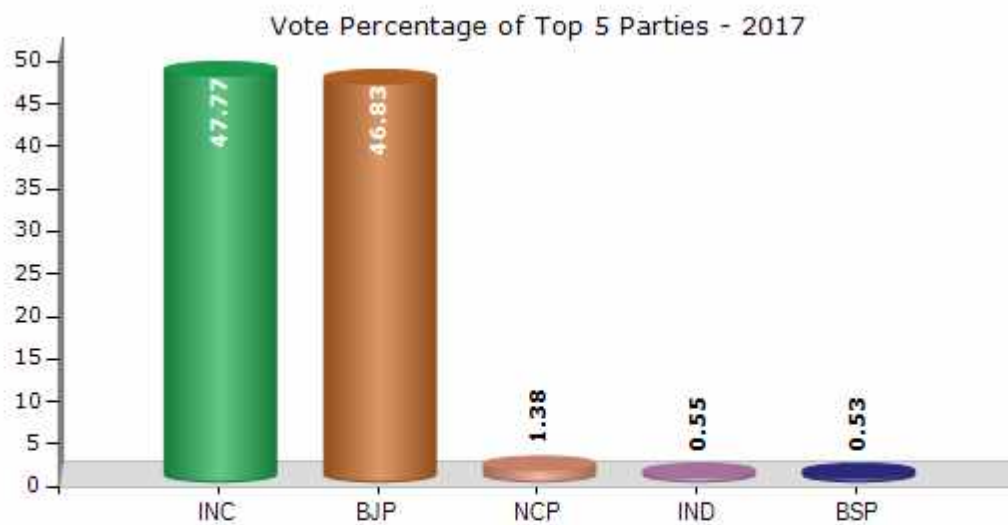


Note : AE : Assembly Election, PE : Assembly Segment of Parliamentary Election

Historical Summary Election Results

Summary Result of Assembly Election - 2017

Candidate Name	Party	Votes	Votes %
Thakor Rajendrasinh Shivsinh	INC	83411	47.77
Parmar Bhikhusinhji Chatursinhji	BJP	81771	46.83
Patel Manojbhai Ratilal	NCP	2402	1.38
Chauhan Ranjitsinh Somabhai	IND	967	0.55
Makwana Vishnusingh Rupsinh	BSP	934	0.53
Patel Sureshkumar Jayantilal	IND	724	0.41
Rao Nirbhayasingh Kishorsinh	AINHCP	454	0.26
Bakroliya A.Rahim Ismailbhai	JD(U)	256	0.15
	NOTA	3681	2.11



Polling Station Level Election Results

Number and Name of Polling Stations (PS) (2019)

Number of Polling Stations	Name of Polling Stations	Number of Polling Stations	Name of Polling Stations
1	Gadhada Primary School, Room No - 1, Gadahda	22	Kundol (Ganta)Primary School, Room No - 1, Kundol
2	Gadhda Kampa Primary School, Room No.- 1, Gadhda Kampa	23	Umedpur Primary School, Umedpur (Dadhaliya)
3	Davali Primary School, Room No - 1, Davali	24	Nva Gara Umedpura Primary School, Room No - 1, Umedapur, Umedpur (Dadhaliya)
4	Davali Primary School, Room No - 4 (New), Davali	25	Jitpur (Dadhaliya)Primary School, Room No - 1, Jitpur (Dadhaliya)
5	Nava Primary School, Room No.- 1, Nava, Davli	26	Rajli Primary School, Room No-1, Rajali
6	Chataresavari Primary School, Room No - 1, Chataresavari, Davli	27	Rajli Primary School, Room No-2, Rajali
7	Vantada (Davali)Primary School, Room No-1, Vantada (Davali)	28	Madhupur Primary School, Room No.-1, Madhupur
8	Bamanavada Primary School, Room No - 1, Bamanavada	29	Bhilkua Primary School, D.P.E.P Room No - 2, Bhilkua
9	Bamanavada Primary School, Room No - 3, Bamanavada	30	Isarol (Moti)Primary School, Room No - 1, Isarol (Moti)
10	Nandisan Primary School, Room No - 1, Nandisan	31	Isarol (Nani)Primary School, Room No - 1, Isarol (Nani)
11	Tintoi Primary School, Room No - 1, Tintoi	32	Jivanpur Primary School Room No 1, Room - 1, Jivanpur
12	Tintoi Primary School, Room No - 2, Tintoi	33	Bolundra Primary School, Room No - 4, Bolundra
13	Tintoi Pri. School No-3, Sarv Siksha Abhiyan Room, Tintoi	34	Bolundra New Primary School, Room No - 1 (West), Bolundra
14	Tintoi High School, Room No - 5, Tintoi	35	Bhatkota, Room No.1, Bhatkota
15	Tintoi High School, Room No - 1, Tintoi	36	Sardoi Primary School No-1, Room No-1 (South), Sardoi
16	Tintoi Primary School (Gadhi), Room No-1, Tintoi	37	Sardoi Primary School No-1, Room No-2, Sardoi,
17	N. M. Pranami High School Tintoi, Room No-7, Tintoi	38	Sardoi Primary School No-1, Room Of Std.- 5, Sardoi
18	Tintoi Primary School (Navi), Room No - 1, Tintoi	39	Lalpur (Sardoi)Primary School, Room No - 1, Lalpur (Sardoi)
19	Tintoi Primary School (Navi), Room No- 3, Tintoi	40	Shampur Primary School, Room No - 3(West), Shampur
20	Kundol Primary School(New), Room No - 1, Kundol	41	Shampur Primary School, Room Of Std.8, Shampur
21	Kundol Primary School(New), Room No - 2, Kundol	42	Vanta Rampur Primary School, Room No - 1, Vanta Rampur

Contd....

Polling Station Level Election Results

Polling Station-wise Votes Secured by Overall Top Five Parties in Modasa Assembly Segment in Parliament Election (PE) under Sabarkantha Parliamentary Constituency in Gujarat (2019)

No. of Polling Station	Winner - Rathod Dipsinh Shankarsinh (BJP)	Runner-up - Thakor Rajendrasinh Shivsinh (INC)	3rd - Raval Rajubhai Punjabhai (IND)	4th - Vinodbhai Jethabhai Mesariya (BSP)	5th - Pathan Aaiyubkhan Ajabkhan (IND)	NOTA	Other	Total Votes Secured
36	287	124	2	4	3	2	14	436
37	137	317	11	4	4	4	12	489
38	240	68	2	0	4	2	8	324
39	300	82	5	2	6	1	18	414
40	480	154	5	50	8	3	19	719
41	490	58	4	11	2	4	24	593
42	348	97	9	5	7	2	15	483
43	287	40	6	1	5	1	18	358
44	318	77	3	46	2	0	8	454
45	449	77	1	0	0	2	3	532
46	378	252	6	2	5	3	15	661
47	88	127	1	1	2	0	9	228
48	495	15	4	2	6	1	32	555
49	588	130	3	4	1	0	9	735
50	408	54	10	6	7	1	10	496
51	274	51	3	1	0	0	4	333
52	292	195	2	3	3	2	9	506
53	307	31	3	4	4	0	9	358
54	253	18	0	2	8	0	32	313
55	263	136	5	4	3	1	12	424
56	331	8	0	0	0	0	0	339
57	169	194	4	9	1	2	12	391
58	295	29	0	1	3	1	10	339
59	313	203	7	4	10	2	20	559
60	254	16	0	0	0	0	5	275
61	270	167	8	1	6	1	9	462
62	385	273	11	4	8	2	25	708
63	106	44	0	0	0	0	3	153
64	445	92	6	1	3	2	18	567
65	225	337	11	13	4	0	20	610
66	382	40	6	5	3	0	5	441
67	209	242	9	2	3	0	11	476
68	294	175	5	8	6	2	6	496
69	281	231	6	3	1	2	19	543
70	295	79	7	3	11	1	8	404

Contd....

Polling Station Level Election Results

Winner, Runner-up and 3rd Party Position & Winning Margin According to Polling Stations in Modasa Assembly Segment in Parliament Election (PE) under Sabarkantha Parliamentary Constituency in Gujarat (2019)

Polling Station Number	Winner Party	Winner Votes (%)	Runner-up Party	Runner-up Votes (%)	Winning Margin Votes (%)	Third Party	Third Party Votes (%)	Other Votes (%)
71	BJP	332 (53.9)	INC	243 (39.45)	89 (14.45)	IND (RRP)	8 (1.3)	33 (5.36)
72	BJP	417 (73.94)	INC	114 (20.21)	303 (53.73)	IND (RRP)	10 (1.77)	23 (4.08)
73	BJP	377 (83.78)	INC	30 (6.67)	347 (77.11)	IND (RRP)	6 (1.33)	37 (8.22)
74	BJP	503 (58.76)	INC	279 (32.59)	224 (26.17)	IND (RRP)	16 (1.87)	58 (6.78)
75	INC	274 (49.91)	BJP	265 (48.27)	9 (1.64)	IND (RRP)	4 (0.73)	6 (1.09)
76	BJP	184 (54.6)	INC	122 (36.2)	62 (18.4)	IND (RRP)	10 (2.97)	21 (6.23)
77	INC	305 (55.25)	BJP	221 (40.04)	84 (15.21)	IND (RRP)	6 (1.09)	20 (3.62)
78	BJP	142 (52.4)	INC	114 (42.07)	28 (10.33)	IND (RRP)	4 (1.48)	11 (4.06)
79	BJP	273 (56.17)	INC	187 (38.48)	86 (17.69)	IND (RRP)	12 (2.47)	14 (2.88)
80	BJP	327 (77.67)	INC	87 (20.67)	240 (57)	IND (PAA)	2 (0.48)	5 (1.19)
81	INC	277 (52.07)	BJP	223 (41.92)	54 (10.15)	IND (RRP)	9 (1.69)	23 (4.32)
82	BJP	229 (58.12)	INC	156 (39.59)	73 (18.53)	BSP	3 (0.76)	6 (1.52)
83	BJP	219 (79.64)	INC	36 (13.09)	183 (66.55)	IND (RRP)	4 (1.45)	16 (5.82)
84	BJP	228 (61.62)	INC	128 (34.59)	100 (27.03)	IND (RRP)	4 (1.08)	10 (2.7)
85	BJP	254 (77.91)	INC	68 (20.86)	186 (57.05)	BSP	2 (0.61)	2 (0.61)
86	BJP	190 (63.76)	INC	78 (26.17)	112 (37.59)	IND (RRP)	8 (2.68)	22 (7.38)
87	BJP	414 (65.4)	INC	191 (30.17)	223 (35.23)	IND (RRP)	5 (0.79)	23 (3.63)
88	BJP	638 (90.37)	INC	28 (3.97)	610 (86.4)	IND (RRP)	5 (0.71)	35 (4.96)
89	BJP	351 (61.47)	INC	175 (30.65)	176 (30.82)	IND (PAA)	13 (2.28)	32 (5.6)
90	BJP	296 (63.93)	INC	157 (33.91)	139 (30.02)	IND (PAA)	4 (0.86)	6 (1.3)
91	BJP	318 (68.83)	INC	124 (26.84)	194 (41.99)	IND (PAA)	4 (0.87)	16 (3.46)
92	BJP	351 (87.75)	INC	36 (9)	315 (78.75)	IND (PAA)	4 (1)	9 (2.25)
93	BJP	471 (64.61)	INC	224 (30.73)	247 (33.88)	IND (RRP)	10 (1.37)	24 (3.29)
94	BJP	321 (68.01)	INC	105 (22.25)	216 (45.76)	IND (PAA)	7 (1.48)	39 (8.26)
95	BJP	470 (87.36)	INC	38 (7.06)	432 (80.3)	BSP	5 (0.93)	25 (4.65)
96	BJP	83 (44.86)	INC	77 (41.62)	6 (3.24)	IND (RRP)	8 (4.32)	17 (9.19)
97	BJP	237 (50.53)	INC	206 (43.92)	31 (6.61)	IND (RRP)	8 (1.71)	18 (3.84)
98	BJP	300 (45.59)	GAGUP	279 (42.4)	21 (3.19)	INC	28 (4.26)	51 (7.75)
99	BJP	193 (49.74)	INC	181 (46.65)	12 (3.09)	IND (RRP)	7 (1.8)	7 (1.8)
100	INC	259 (52.64)	BJP	219 (44.51)	40 (8.13)	IND (RRP)	4 (0.81)	10 (2.03)
101	INC	202 (50)	BJP	171 (42.33)	31 (7.67)	GAGUP	10 (2.48)	21 (5.2)
102	BJP	459 (60.08)	INC	262 (34.29)	197 (25.79)	IND (LHH)	8 (1.05)	35 (4.58)
103	BJP	191 (62.83)	INC	98 (32.24)	93 (30.59)	IND (LHH)	4 (1.32)	11 (3.62)
104	BJP	107 (60.45)	INC	55 (31.07)	52 (29.38)	IND (LHH)	5 (2.82)	10 (5.65)
105	BJP	185 (55.39)	INC	119 (35.63)	66 (19.76)	IND (RRP)	7 (2.1)	23 (6.89)

Contd....

Socio-Economic Amenities - Rural

Access to Education Facilities

Particulars	Number of Villages (% of Population)				
	Available	Not Available	If Not Available (Distance of Nearest Facility)		
			A	B	C
Govt. Primary School	174 (99)	3 (1)	1 (0)	0 (0)	2 (1)
Private Primary School	14 (22)	163 (78)	0 (0)	0 (0)	0 (0)
Govt. Middle School	0 (0)	177 (100)	0 (0)	0 (0)	0 (0)
Private Middle School	0 (0)	177 (100)	0 (0)	0 (0)	0 (0)
Govt. Secondary School	41 (45)	136 (55)	69 (28)	55 (21)	9 (5)
Private Secondary School	6 (4)	171 (96)	0 (0)	0 (0)	0 (0)
Govt. Senior Secondary School	13 (21)	164 (79)	36 (16)	78 (37)	48 (24)
Private Senior Secondary School	0 (0)	177 (100)	1 (0)	0 (0)	1 (1)
Govt. Arts and Science Degree College	2 (5)	175 (95)	7 (4)	34 (21)	134 (69)
Private Arts and Science Degree College	0 (0)	177 (100)	0 (0)	0 (0)	0 (0)
Govt. Engineering College	2 (5)	175 (95)	4 (3)	28 (19)	141 (72)
Private Engineering College	0 (0)	177 (100)	0 (0)	0 (0)	2 (1)
Govt. Medicine College	1 (5)	176 (95)	8 (5)	36 (23)	121 (62)
Private Medicine College	0 (0)	177 (100)	0 (0)	0 (0)	11 (6)
Govt. Management Institute	1 (5)	176 (95)	0 (0)	0 (0)	6 (2)
Private Management Institute	0 (0)	177 (100)	4 (3)	19 (13)	147 (77)
Govt. Polytechnic	1 (5)	176 (95)	1 (0)	1 (0)	173 (94)
Private Polytechnic	0 (0)	177 (100)	0 (0)	0 (0)	1 (0)
Govt. Vocational Training School/ITI	1 (5)	176 (95)	15 (8)	46 (27)	112 (58)
Private Vocational Training School/ITI	0 (0)	177 (100)	0 (0)	0 (0)	3 (1)
Govt. Non Formal Training Centre	1 (5)	176 (95)	11 (6)	34 (20)	129 (69)
Private Non Formal Training Centre	0 (0)	177 (100)	0 (0)	0 (0)	2 (1)
Govt. School For Disabled	0 (0)	177 (100)	5 (3)	23 (18)	144 (77)
Private School For Disabled	0 (0)	177 (100)	0 (0)	0 (0)	5 (2)
Government Others	0 (0)	177 (100)	0 (0)	0 (0)	0 (0)
Private Others	0 (0)	177 (100)	0 (0)	0 (0)	0 (0)

Note : Distance A : Less than 5 km; B : Between 5-10 km; C : 10+ km.; Source : Data Analysis is based on 2011 Census.

DISCLAIMER

The Terms of Use and Disclaimer of Datanet India Private Limited (hereinafter referred to as "Datanet") for use of this analysis report of **Modasa Assembly Constituency (Modasa Vidhan Sabha)** :-

1. **Assembly Factbook™** is a Registered Trade Mark owned by Datanet.
2. All the maps are sketched and graphical representation only and have not been drawn to the scale and also not to represent the actual geographical area or boundary of the unit.
3. The data for the aforesaid analysis is based on authentic sources and has been culled from the various publications of Census, CSO and NSSO for district and block level data, various central and state government departments, Central & State Elections Commissions and the concerned Returning Officers' releases, Electoral Rolls, Election results and allied publications, internal assessment, surveys, estimates and analysis. Therefore, certain adjustment of data at micro level may have been done to arrive closer to the macro data.
4. Data have been provided on an "As Is" and "As AVAILABLE" basis
5. The colours shown in the maps or diagram and charts of a particular party, alliance or AC are indicative and do not represent them.
6. This publication which includes maps, sheets, graphs and data would be the property under copyright of Datanet only. The user may use these for its internal study, analysis and research purposes. It's public display, re-selling or any commercial uses by the user are not allowed.
7. Datanet has taken due care and caution in compilation and processing of data and allied information, but does not guarantee the accuracy, adequacy or completeness of any information/analysis and will be not responsible for any errors or omissions or for the results obtained from the use of such information/analysis.
8. All the contents for the publication have been culled from various authentic sources and Datanet reasonably believes such sources to be reliable, but does not make any representations, express or implied as to the accuracy or fitness of use of such information. The information or contents of the information/analysis do not constitute advice and should not be relied upon in making (or refraining from making) any decision. Any reliance placed upon the information provided by Datanet is the sole responsibility and strictly at the user's risk.
9. In no event will Datanet be liable for any damages (including, without limitation, damages for loss of business projects, or loss of profits) arising in contract, tort or otherwise from the use of or inability to use any of its contents, or from any action taken (or refrained from being taken) as a result of using the analysis or any of its contents. Datanet its directors, owners, editors, officials, employees, distributor and agents or any associate will not be liable for any errors in the information contained or any consequences arising from the use of the contents of the provided information/analysis.
10. If any provision of these terms and conditions is held invalid or illegal or unenforceable for any reason by any court of competent jurisdiction, such provision shall be severed and the remainder of provisions of the terms and conditions shall continue in full force and effect as if the Term of Use had been executed with the invalid, illegal or unenforceable provision eliminated.
11. If there are any discrepancies in the information provided, please bring it to attention of Datanet for suitable rectification measures.

**Buy Online This Complete Book At
Datanet India eBooks Store**

www.indiastatpublications.com

or go directly at

[http://www.indiastatpublications.com/
Assembly_factbook/Gujarat/Sabarkantha/ Modasa](http://www.indiastatpublications.com/Assembly_factbook/Gujarat/Sabarkantha/Modasa)

 **indiastat**elections

ISBN - 978-93-5905-371-4



9 789359 053714