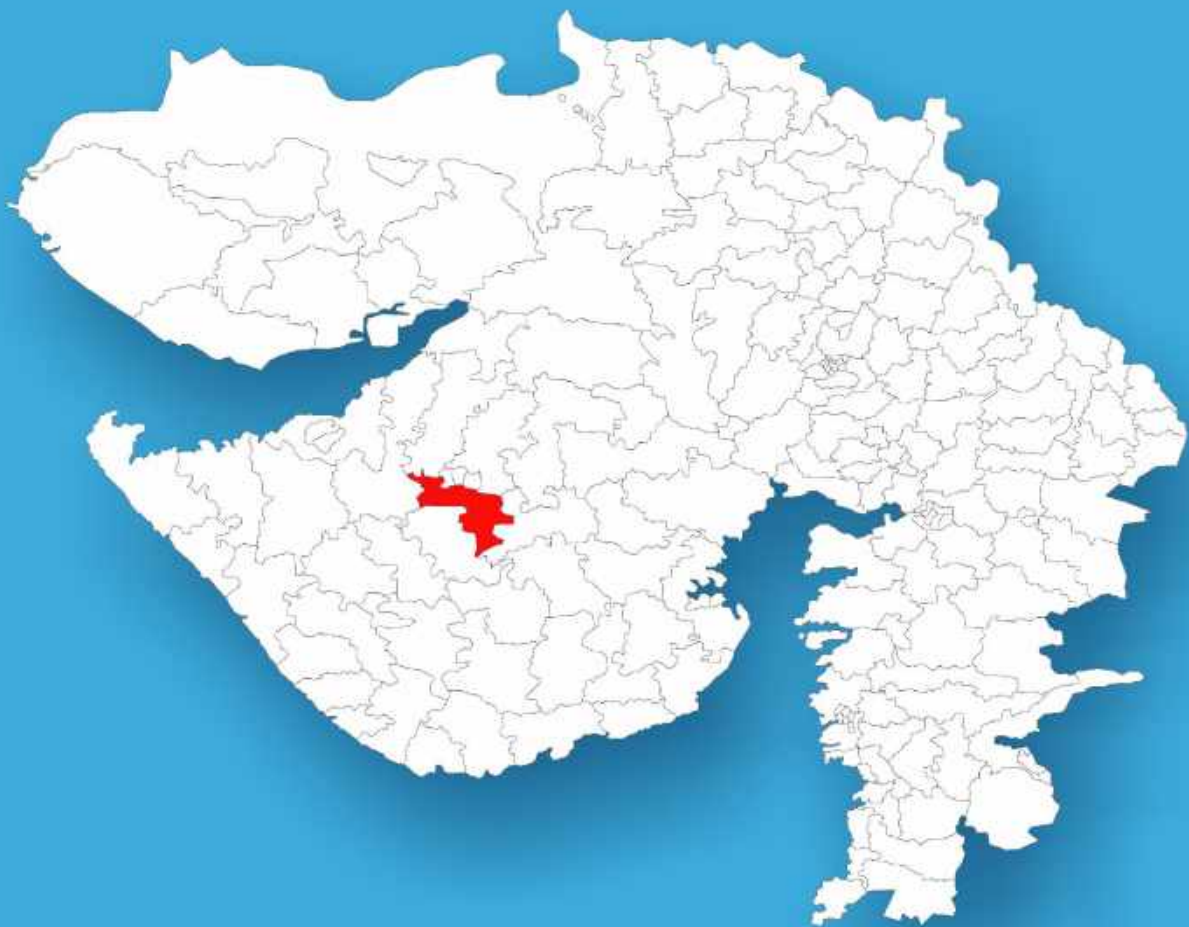




Gujarat

Assembly Factbook™

Rajkot Rural Assembly Constituency



Key Electoral Data of Rajkot Rural
Assembly Constituency (Vidhan Sabha)

Gujarat

Assembly Factbook™

Rajkot Rural Assembly Constituency



Rajkot Rural Vidhan Sabha

Editor & Director

Dr. R.K. Thukral

Research Editor

Dr. Shafeeq Rahman

**Compiled, Researched and Published by
Datanet India Pvt. Ltd.**

D-100, 1st Floor,

Okhla Industrial Area, Phase-I,

New Delhi- 110020.

Ph.: 91-11- 43580781-84

Email : support@indiastatpublications.com

Website : www.indiastatelections.com

Online Book Store :

www.indiastatpublications.com

Report No. : AFB/GJ-071-0125

ISBN : 978-93-5822-910-3

First Edition : January, 2018

Eighth Updated Edition : January, 2025

Price : Rs. 11500/-

US\$ 310

© Datanet India Pvt. Ltd.

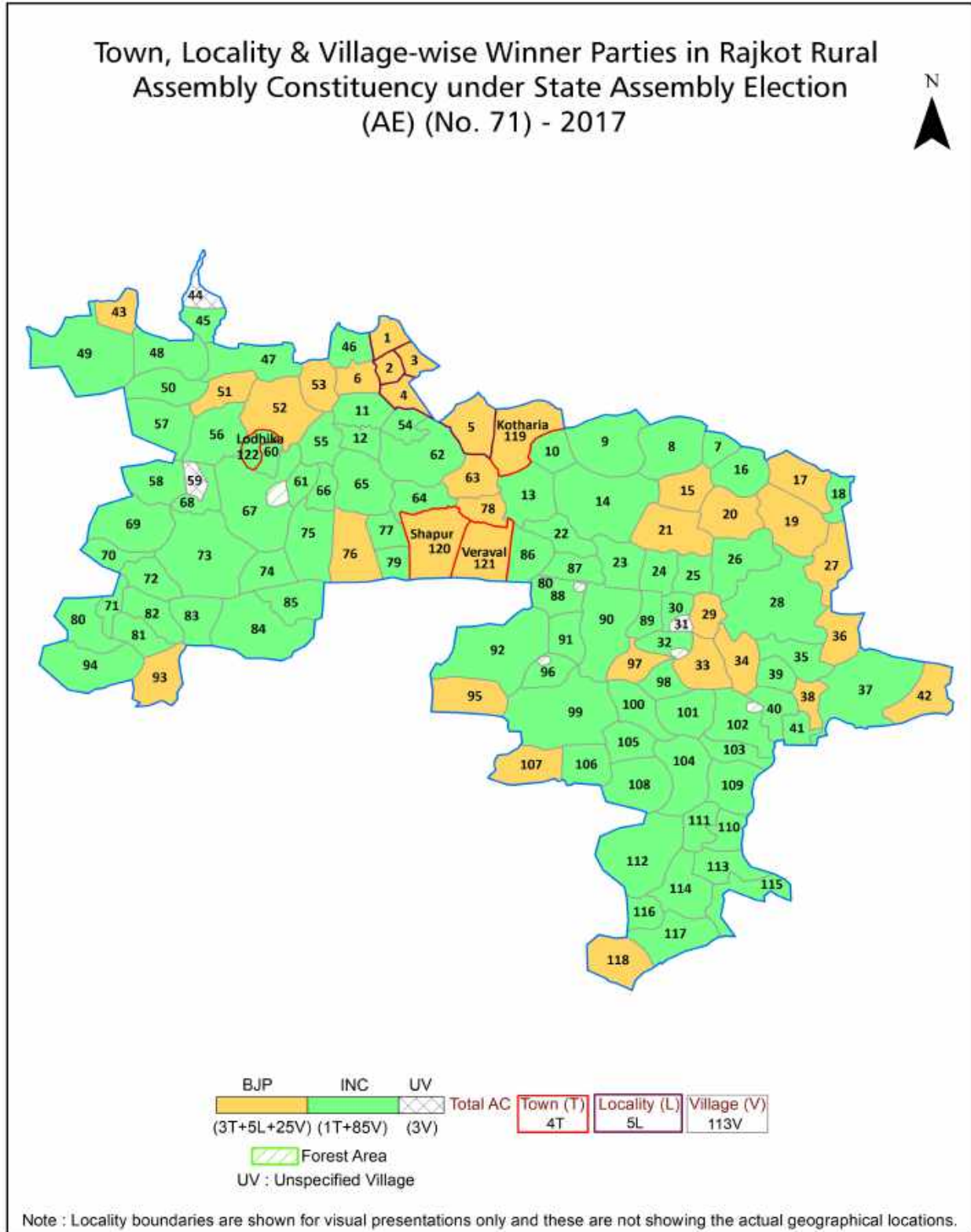
All rights reserved. No part of this book may be reproduced, stored in a retrieval system or transmitted in any form or by any means, mechanical photocopying, photographing, scanning, recording or otherwise without the prior written permission of the publisher. Please refer to Disclaimer at page no. 261 for the use of this publication.

Printed in India

Contents

No.	Particulars	Page No.
	Introduction	
1	Assembly Constituency - (Vidhan Sabha) at a Glance Features of Assembly as per Delimitation Commission of India (2008)	1-2
	Location and Political Maps	
2	Location Map Boundaries of Assembly Constituency - (Vidhan Sabha) in District Boundaries of Assembly Constituency under Parliamentary Constituency - (Lok Sabha) Town, Locality & Village-wise Winner Parties-2024, 2022, 2019, 2017, 2014, 2012 and 2009	3-11
	Administrative Setup (2011)	
3	District Sub-district Towns Villages Inhabited Villages Uninhabited Villages Village Panchayat Intermediate Panchayat	12-18
	Demographics (2011)	
4	Population Households Rural/Urban Population Towns and Villages by Population Size Sex Ratio (Total & 0-6 Years) Religious Population Social Population Literacy Rate	19-20
	Electoral Features	
5	Important Dates of Last Elections Held Electors by Gender Service Electors Voters Voters Turnout Polling Stations & Average Number of Electors per Polling Station Electors by Age Group Present Elected Representatives	21-26
	Historical Summary Election Results	
6	Vote Share of Major Parties Winning Margin (Number & Percentage) Polarity of Parties Summary Result of Assembly Segment of Parliamentary Elections 2024, 2019, 2014, 2009, 2004 and 1999 Summary Result of Assembly Elections 2022, 2017, 2012, 2007, 2002, 1998, 1995, 1990, 1985, 1980 and 1975	27-46
	Polling Station Level Election Results	
7	Name and Number of Polling Station 2024, 2022, 2019, 2017, 2014, 2012 and 2009 Polling Station-wise Electors, Voters & Voters Turnout 2024, 2022, 2019, 2017, 2014, 2012 and 2009 Polling Station wise Elections Results 2024, 2022, 2019, 2017, 2014, 2012 and 2009	47-240
	Share of Assembly Constituency	
8	Share of Assembly Constituency - (Vidhan Sabha) in State, District and Parliamentary Constituency - (Lok Sabha)	241
	Socio-Economic Amenities (2011)	
9	Access to Administrative Units Agricultural, Manufacturing and Industrial Commodities Demographic Indicators Education Health & Manpower Drinking Water Supply Sanitation Entertainment and Recreations Infrastructure Power Food Allocation Distribution and Marketing of Agriculture Commodities Infrastructure Transport and Road Infrastructure Communication Banking and Financial Services Land Use Irrigation Source	243-257
10	Abbreviation & Sources	259-260
11	Disclaimer	261

Location & Political Map



Administrative Setup

List of Village Panchayat & Intermediate Panchayat (Block) Name - 2011

Village Name	Village Panchayat Name	Intermediate Panchayat Name
Abhepar	Abhepar/ Ratanpar	Lodhika
Ambaliala	Ambaliala	Kotda Sangani
Anandpar	Anandpar	Kotda Sangani
Anida	Anida	Kotda Sangani
Aniyala	Aniyala	Rajkot
Ardoi	Ardoi	Kotda Sangani
Badpar	Badpar	Rajkot
Bagdadiya	Bagdadiya	Kotda Sangani
Balsar	Balsar	Lodhika
Bhadoi	Bhadoi	Kotda Sangani
Bhadva	Bhadva	Kotda Sangani
Bhangda	Bhangda	Rajkot
Bhayasar	Bhayasar	Rajkot
Bhugadh	Bhugadh	Rajkot
Champabeda	Champabeda	Kotda Sangani
Chandli	Chandli	Lodhika
Chhapra	Chhapra	Lodhika
Chibhda	Chibhda	Lodhika
Chitravav	Chitravav-Rampara	Rajkot
Detadiya	Detadiya	Kotda Sangani
Devaliya	Devaliya	Kotda Sangani
Devgam	Devgam	Lodhika
Devla	Devla	Lodhika
Dhandhiya	Dhandhiya	Rajkot
Dhandhni	Dhandhni	Rajkot
Dholara	Dholara	Lodhika
Dhudiya Domda	Dhudiya Domda	Lodhika
Dungarpar	Halenda-Dungarpar	Rajkot
Golida	Golida	Rajkot

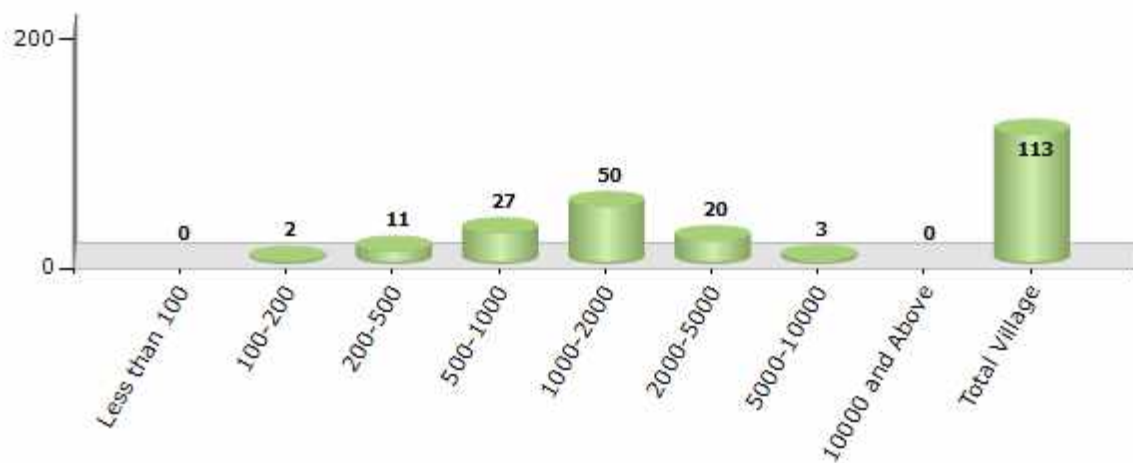
Contd....

Demographics

Number of Villages by Population Size - 2011

Less than 100	100-200	200-500	500-1000	1000-2000	2000-5000	5000-10000	10000 and Above	Total Village
0	2	11	27	50	20	3	0	113

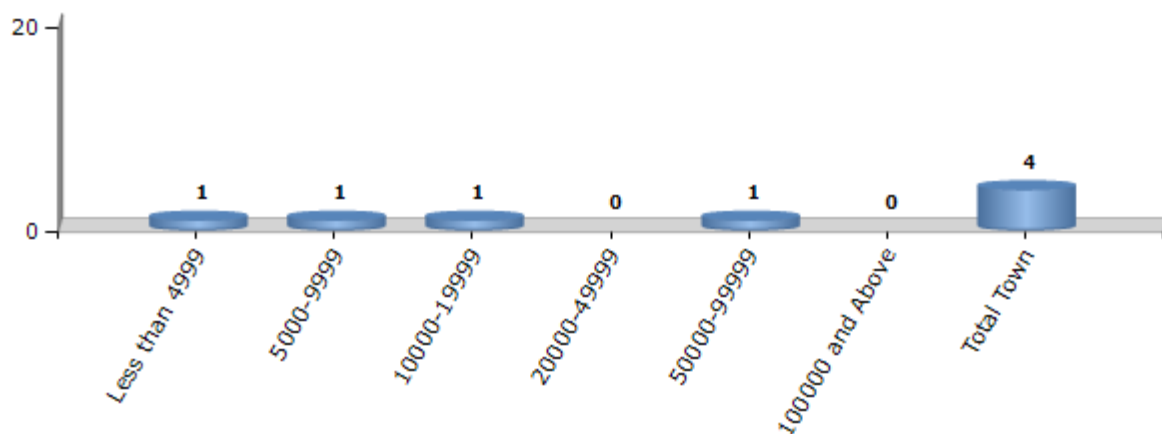
Number of Villages by Population Size - 2011



Number of Towns by Population Size - 2011

Less than 4999	5000-9999	10000-19999	20000-49999	50000-99999	100000 and Above	Total Town
1	1	1	0	1	0	4

Number of Towns by Population Size - 2011

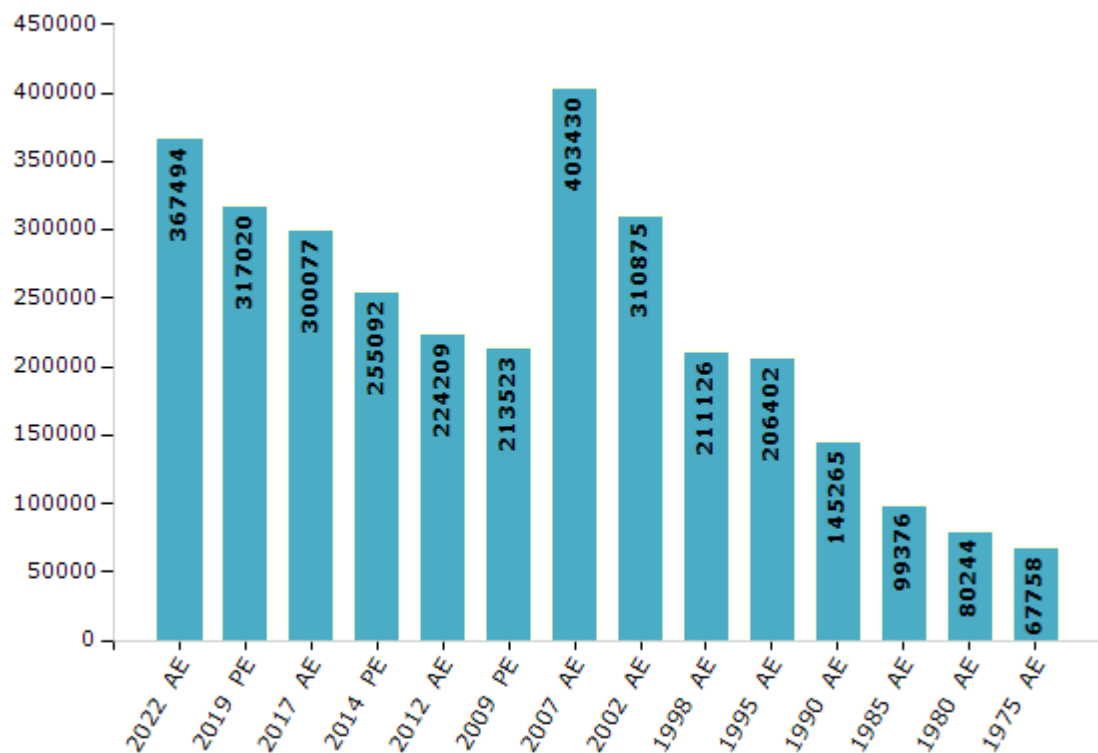


Electoral Features

Electors by Male & Female

Year	Male	Female	Others	Total	Year	Male	Female	Others	Total
2022 AE	193090	174396	8	367494	1998 AE	110173	100953	-	211126
2019 PE	166818	150199	3	317020	1995 AE	107267	99135	-	206402
2017 AE	158048	142028	1	300077	1990 AE	75236	70029	-	145265
2014 PE	135237	119855	0	255092	1985 AE	50691	48685	-	99376
2012 AE	120212	103997	0	224209	1980 AE	40406	39838	-	80244
2009 PE	112630	100893	-	213523	1975 AE	34170	33588	-	67758
2007 AE	210304	193126	-	403430	1972 AE	-	-	-	-
2004 PE	-	-	-	-	1967 AE	-	-	-	-
2002 AE	161434	149441	-	310875	1962 AE	-	-	-	-
1999 PE	-	-	-	-					

Number of Electors

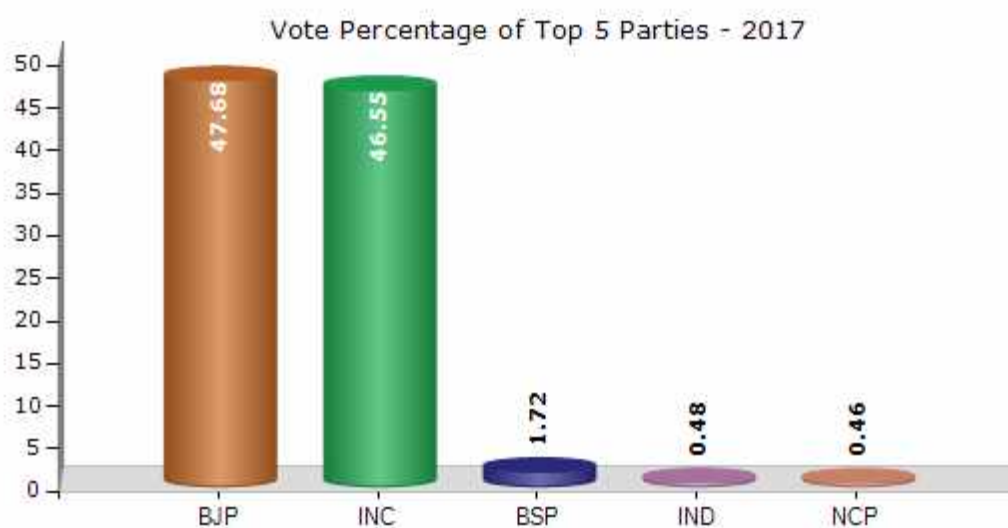


Note : AE : Assembly Election, PE : Assembly Segment of Parliamentary Election

Historical Summary Election Results

Summary Result of Assembly Election - 2017

Candidate Name	Party	Votes	Votes %
Lakhabhai Sagathiya	BJP	92114	47.68
Vashrambhai Alabhai Sagathiya	INC	89935	46.55
Kiranbhai Dhanjibhai Makwana	BSP	3323	1.72
Sagathiya Jayesh Dineshbhai	IND	922	0.48
Harshad Raghubhai Makwana	NCP	880	0.46
Satishbhai Muljibhai Sagathiya	IND	820	0.42
Makwana Kaushikbhai Mulajibhai	IND	593	0.31
Dr. Degda Jayeshbhai Somabhai	IND	369	0.19
Dangar Rameshbhai Laljibhai	IND	363	0.19
Punjabhai Arjanbhai Solanki	IND	360	0.19
Dengada Pravinbhai Meghjibhai	IND	281	0.15
Dineshbhai Babubhai Parmar	IND	253	0.13
Harshadbhai Nathabhai Dhammar	SVPP	227	0.12
Kishanbhai Khimjibhai Parmar	IND	200	0.1
	NOTA	2559	1.32



Polling Station Level Election Results

Number and Name of Polling Stations (PS) (2022)

Number of Polling Stations	Name of Polling Stations	Number of Polling Stations	Name of Polling Stations
1	New Primary School, Room No.-1, Munjka	22	Vinoba Bhav Primary School No.-93, Room No.-5, Main Road-Nanamava, Rajkot
2	New Primary School, Room No.-2, Munjka	23	Vinoba Bhav Primary School No.-93, Room No.- 4, Main Road-Nanamava, Rajkot
3	Old Primary School, Room No.4, Munjaka, Munjka	24	K. G. Dholakiya School, Room No.-1, Opp. Balaji Hall, 150 Feet Ring Road, Rajkot
4	Old Primary School, Room No.-3, Munjaka, Munjka	25	K. G. Dholakiya School, Room No.-2, Opp. Balaji Hall, 150 Feet Ring Road, Rajkot
5	Primary School, Room No. 1, Vajdi Virda, Vajdi (Virda)	26	K. G. Dholakiya School, Room No.-3, Opp. Balaji Hall, 150 Feet Ring Road, Rajkot
6	Primary School, Room No. 1, Kankot	27	K. G. Dholakiya School, Room No-7, Opp. Balaji Hall, 150 Feet Ring Road, Rajkot
7	Primary School, Room No. 1, Ramnagar	28	K. G. Dholakiya School, Room No.-4, Opp. Balaji Hall, 150 Feet Ring Road, Rajkot
8	Primary School, Room No.-1, Motamava, Mota Mava	29	K. G. Dholakiya School, Room No-8, Opp. Balaji Hall, 150 Feet Ring Road, Rajkot
9	Primary School, Room No.-2, Motamava, Mota Mava	30	I. C. D. S. Aanganwadi, Near P. H. C., Room No. 1, Near Rajiv Gandhi Primary School, Mavdi, Rajkot
10	Primary School, Room No.4, Motamava, Mota Mava	30A	I. C. D. S. Aanganwadi, Near P. H. C., Partition Temporary Room, Near Rajiv Gandhi Primary School, Mavdi, Rajkot
11	Primary School, Room No.-3, Motamava, Mota Mava	31	Rajivgandhi Primary School, Room No.-2, Nr. Mavdi Village Gate, Mavdi, Rajkot
12	Laxmi Narayan Primary School, Room No.-1, Motamava, Mota Mava	32	Rajivgandhi Primary School, Room No.- 1, Nr. Mavdi Village Gate, Mavdi, Rajkot
13	Laxmi Narayan Primary School, Room No.- 2, Motamava, Mota Mava	33	Rajivgandhi Primary School, Room No.-3, Nr. Mavdi Village Gate, Mavdi, Rajkot
14	Laxmi Narayan Primary School, Room No.3, Motamava, Mota Mava	34	Rajivgandhi Primary School, Room No-8, Nr. Mavdi Village Gate, Mavdi, Rajkot
15	Vinoba Bhav Primary School No.-93, Room No.-1, Main Road-Nanamava, Rajkot	35	Murlidhar Highschool, Karyalay Room, Mavadi, Rajkot
16	Vinoba Bhav Primary School No.-93, Room No.- 2, Main Road-Nanamava, Rajkot	36	Murlidhar Highschool, Room No.- 3, Mavadi, Rajkot
17	S. K. P. Highschool, Room No.- 1, Pambhar Science Acedamy, Pranamipark- A, 40 Foot Road, Rajkot	37	Anganwadi No.- 142, Opp. Panchsheel Street No.- 1, Near Sorathiya Parivar Prasang Hall, Mavadi, Rajkot
18	C.N. Maheta Vidhyalaya, Room No-1, Shri Ram Park-1, Nr. Shashtrinagar, Rajkot	38	Vidyaaradhna Vidhyalaya, Prathna Hall, Nr. Swaminarayan Gurukul Mavdi Main Road, Rajkot
19	Vinoba Bhav Primary School No.-93, Room No.- 3, Main Road-Nanamava, Rajkot	39	S. K. P. Highschool, Room No-6, Pambhar Science Acedamy, Pranamipark- A, 40 Foot Road, Rajkot
20	Simran Primary School, Room No.- 1, Nr. Shashtri Nagar Main Gate,, Rajkot	40	Shri Prannathji Boys School, Room No.-1, Uday Nagar - 2, Rajkot
21	C.N. Maheta Vidhyalaya, Room No-2, Shri Ram Park-1, Nr. Shashtrinagar, Rajkot	41	Shri Prannathji Boys School, Room No.-2, Uday Nagar - 2, Rajkot

Contd....

Polling Station Level Election Results

Polling Station-wise Votes Secured by Overall Top Five Parties in Rajkot Rural Assembly in Assembly Election (AE) under Rajkot Parliamentary Constituency in Gujarat (2022)

Number of Polling Station	Winner - Bhanuben Manoharbhai Babariya (BJP)	Runner-up - Vashrambhai Sagathiya (AAP)	3rd - Bathwar Sureshkumar Karshanbhai (INC)	4th - Rahul Chavda (BSP)	5th - Solanki Ramjibhai Khimabhai (IND)	NOTA	Other	Total Votes Secured
35	295	377	125	8	1	16	20	842
36	269	149	13	0	0	4	1	436
37	338	217	18	1	0	11	1	586
38	400	295	33	2	0	3	4	737
39	274	95	45	6	2	6	5	433
40	414	119	61	0	4	9	10	617
41	234	69	36	0	1	1	0	341
42	202	64	41	1	2	5	1	316
43	439	116	71	2	0	22	9	659
44	352	133	29	2	0	5	5	526
45	364	181	30	3	0	11	2	591
46	524	100	99	1	2	12	9	747
47	466	123	98	1	1	6	2	697
48	426	146	106	6	3	16	6	709
49	485	142	142	4	4	12	15	804
50	442	155	146	6	3	22	10	784
51	562	155	41	2	0	9	5	774
52	393	151	29	2	1	5	3	584
53	351	56	42	2	1	3	1	456
54	383	76	26	1	1	7	3	497
55	300	280	51	3	0	3	8	645
56	406	345	57	2	1	5	4	820
57	369	114	103	6	2	8	7	609
58	414	99	76	0	3	19	2	613
59	337	161	34	3	1	8	1	545
60	412	59	42	2	0	6	1	522
61	322	68	21	1	0	4	2	418
62	280	244	12	0	0	6	0	542
63	210	173	37	1	1	3	5	430
64	475	77	20	0	0	4	1	577
65	563	93	28	1	2	7	0	694
66	627	119	22	2	0	17	1	788
67	567	70	20	0	0	9	0	666
67A	608	122	36	1	1	9	1	778
68	559	96	30	0	0	6	1	692

Contd....

Polling Station Level Election Results

Winner, Runner-up and 3rd Party Position & Winning Margin According to Polling Stations in Rajkot Rural Assembly in Assembly Election (AE) under Rajkot Parliamentary Constituency in Gujarat (2022)

Polling Station Number	Winner Party	Winner Votes (%)	Runner-up Party	Runner-up Votes (%)	Winning Margin Votes (%)	Third Party	Third Party Votes (%)	Other Votes (%)
68A	BJP	520 (79.75)	AAP	104 (15.95)	416 (63.8)	INC	23 (3.53)	5 (0.77)
69	BJP	495 (74.66)	AAP	132 (19.91)	363 (54.75)	INC	30 (4.52)	6 (0.9)
70	BJP	642 (77.35)	AAP	124 (14.94)	518 (62.41)	INC	46 (5.54)	18 (2.17)
71	BJP	488 (73.27)	AAP	126 (18.92)	362 (54.35)	INC	35 (5.26)	17 (2.55)
71A	BJP	518 (78.37)	AAP	96 (14.52)	422 (63.85)	INC	36 (5.45)	11 (1.66)
72	BJP	504 (80.13)	AAP	85 (13.51)	419 (66.62)	INC	31 (4.93)	9 (1.43)
73	BJP	623 (72.27)	AAP	139 (16.13)	484 (56.14)	INC	76 (8.82)	24 (2.78)
74	BJP	422 (65.12)	AAP	198 (30.56)	224 (34.56)	INC	20 (3.09)	8 (1.23)
75	BJP	407 (69.1)	AAP	130 (22.07)	277 (47.03)	INC	37 (6.28)	15 (2.55)
76	BJP	544 (63.85)	AAP	254 (29.81)	290 (34.04)	INC	34 (3.99)	20 (2.35)
77	BJP	346 (75.05)	AAP	70 (15.18)	276 (59.87)	INC	36 (7.81)	9 (1.95)
78	BJP	361 (69.42)	AAP	105 (20.19)	256 (49.23)	INC	44 (8.46)	10 (1.92)
79	BJP	480 (76.19)	AAP	106 (16.83)	374 (59.36)	INC	33 (5.24)	11 (1.75)
80	BJP	510 (74.13)	AAP	124 (18.02)	386 (56.11)	INC	47 (6.83)	7 (1.02)
81	BJP	519 (68.65)	AAP	206 (27.25)	313 (41.4)	INC	27 (3.57)	4 (0.53)
82	BJP	382 (68.71)	AAP	147 (26.44)	235 (42.27)	INC	25 (4.5)	2 (0.36)
83	BJP	423 (68.23)	AAP	148 (23.87)	275 (44.36)	INC	34 (5.48)	15 (2.42)
84	BJP	429 (71.03)	AAP	135 (22.35)	294 (48.68)	INC	33 (5.46)	7 (1.16)
85	BJP	554 (66.03)	AAP	230 (27.41)	324 (38.62)	INC	41 (4.89)	14 (1.67)
86	BJP	417 (57.92)	AAP	242 (33.61)	175 (24.31)	INC	48 (6.67)	13 (1.81)
87	BJP	666 (72.08)	AAP	204 (22.08)	462 (50)	INC	40 (4.33)	14 (1.52)
88	BJP	383 (72.13)	AAP	116 (21.85)	267 (50.28)	INC	25 (4.71)	7 (1.32)
88A	BJP	348 (71.31)	AAP	119 (24.39)	229 (46.92)	INC	16 (3.28)	5 (1.02)
89	BJP	442 (69.94)	AAP	154 (24.37)	288 (45.57)	INC	26 (4.11)	10 (1.58)
90	BJP	451 (71.36)	AAP	137 (21.68)	314 (49.68)	INC	34 (5.38)	10 (1.58)
91	BJP	634 (66.81)	AAP	233 (24.55)	401 (42.26)	INC	65 (6.85)	17 (1.79)
92	BJP	407 (60.75)	AAP	206 (30.75)	201 (30)	INC	40 (5.97)	17 (2.54)
93	BJP	291 (58.91)	AAP	172 (34.82)	119 (24.09)	INC	21 (4.25)	10 (2.02)
94	BJP	437 (69.37)	AAP	142 (22.54)	295 (46.83)	INC	32 (5.08)	19 (3.02)
95	BJP	340 (60.93)	AAP	189 (33.87)	151 (27.06)	INC	23 (4.12)	6 (1.08)
96	BJP	503 (69.67)	AAP	172 (23.82)	331 (45.85)	INC	36 (4.99)	11 (1.52)
97	BJP	442 (77.82)	AAP	78 (13.73)	364 (64.09)	INC	35 (6.16)	13 (2.29)
98	BJP	296 (70.31)	AAP	82 (19.48)	214 (50.83)	INC	35 (8.31)	8 (1.9)
99	BJP	515 (72.74)	AAP	114 (16.1)	401 (56.64)	INC	55 (7.77)	24 (3.39)
100	BJP	438 (64.6)	AAP	200 (29.5)	238 (35.1)	INC	31 (4.57)	9 (1.33)

Contd....

Socio-Economic Amenities - Rural

Access to Education Facilities

Particulars	Number of Villages (% of Population)				
	Available	Not Available	If Not Available (Distance of Nearest Facility)		
			A	B	C
Govt. Primary School	113 (100)	0 (0)	0 (0)	0 (0)	0 (0)
Private Primary School	7 (13)	106 (87)	0 (0)	0 (0)	0 (0)
Govt. Middle School	0 (0)	113 (100)	0 (0)	0 (0)	0 (0)
Private Middle School	0 (0)	113 (100)	0 (0)	0 (0)	0 (0)
Govt. Secondary School	17 (30)	96 (70)	15 (12)	40 (24)	37 (28)
Private Secondary School	11 (19)	102 (81)	0 (0)	0 (0)	0 (0)
Govt. Senior Secondary School	4 (10)	109 (90)	4 (5)	23 (17)	81 (67)
Private Senior Secondary School	4 (10)	109 (90)	0 (0)	0 (0)	0 (0)
Govt. Arts and Science Degree College	2 (7)	111 (93)	2 (1)	18 (13)	88 (77)
Private Arts and Science Degree College	1 (2)	112 (98)	0 (0)	0 (0)	3 (2)
Govt. Engineering College	1 (1)	112 (99)	0 (0)	8 (4)	97 (88)
Private Engineering College	1 (2)	112 (98)	0 (0)	1 (1)	5 (4)
Govt. Medicine College	0 (0)	113 (100)	0 (0)	10 (6)	100 (89)
Private Medicine College	1 (2)	112 (98)	0 (0)	0 (0)	2 (3)
Govt. Management Institute	0 (0)	113 (100)	0 (0)	0 (0)	0 (0)
Private Management Institute	0 (0)	113 (100)	0 (0)	10 (6)	103 (94)
Govt. Polytechnic	0 (0)	113 (100)	0 (0)	10 (6)	102 (92)
Private Polytechnic	1 (2)	112 (98)	0 (0)	0 (0)	0 (0)
Govt. Vocational Training School/ITI	0 (0)	113 (100)	0 (0)	10 (6)	103 (94)
Private Vocational Training School/ITI	0 (0)	113 (100)	0 (0)	0 (0)	0 (0)
Govt. Non Formal Training Centre	0 (0)	113 (100)	0 (0)	10 (6)	103 (94)
Private Non Formal Training Centre	0 (0)	113 (100)	0 (0)	0 (0)	0 (0)
Govt. School For Disabled	0 (0)	113 (100)	0 (0)	10 (6)	103 (94)
Private School For Disabled	0 (0)	113 (100)	0 (0)	0 (0)	0 (0)
Government Others	0 (0)	113 (100)	0 (0)	0 (0)	0 (0)
Private Others	0 (0)	113 (100)	0 (0)	0 (0)	0 (0)

Note : Distance A : Less than 5 km; B : Between 5-10 km; C : 10+ km.; Source : Data Analysis is based on 2011 Census.

DISCLAIMER

The Terms of Use and Disclaimer of Datanet India Private Limited (hereinafter referred to as "Datanet") for use of this analysis report of **Rajkot Rural Assembly Constituency (Rajkot Rural Vidhan Sabha)** :-

1. **Assembly Factbook™** is a Registered Trade Mark owned by Datanet.
2. All the maps are sketched and graphical representation only and have not been drawn to the scale and also not to represent the actual geographical area or boundary of the unit.
3. The data for the aforesaid analysis is based on authentic sources and has been culled from the various publications of Census, CSO and NSSO for district and block level data, various central and state government departments, Central & State Elections Commissions and the concerned Returning Officers' releases, Electoral Rolls, Election results and allied publications, internal assessment, surveys, estimates and analysis. Therefore, certain adjustment of data at micro level may have been done to arrive closer to the macro data.
4. Data have been provided on an "As Is" and "As AVAILABLE" basis
5. The colours shown in the maps or diagram and charts of a particular party, alliance or AC are indicative and do not represent them.
6. This publication which includes maps, sheets, graphs and data would be the property under copyright of Datanet only. The user may use these for its internal study, analysis and research purposes. It's public display, re-selling or any commercial uses by the user are not allowed.
7. Datanet has taken due care and caution in compilation and processing of data and allied information, but does not guarantee the accuracy, adequacy or completeness of any information/analysis and will be not responsible for any errors or omissions or for the results obtained from the use of such information/analysis.
8. All the contents for the publication have been culled from various authentic sources and Datanet reasonably believes such sources to be reliable, but does not make any representations, express or implied as to the accuracy or fitness of use of such information. The information or contents of the information/analysis do not constitute advice and should not be relied upon in making (or refraining from making) any decision. Any reliance placed upon the information provided by Datanet is the sole responsibility and strictly at the user's risk.
9. In no event will Datanet be liable for any damages (including, without limitation, damages for loss of business projects, or loss of profits) arising in contract, tort or otherwise from the use of or inability to use any of its contents, or from any action taken (or refrained from being taken) as a result of using the analysis or any of its contents. Datanet its directors, owners, editors, officials, employees, distributor and agents or any associate will not be liable for any errors in the information contained or any consequences arising from the use of the contents of the provided information/analysis.
10. If any provision of these terms and conditions is held invalid or illegal or unenforceable for any reason by any court of competent jurisdiction, such provision shall be severed and the remainder of provisions of the terms and conditions shall continue in full force and effect as if the Term of Use had been executed with the invalid, illegal or unenforceable provision eliminated.
11. If there are any discrepancies in the information provided, please bring it to attention of Datanet for suitable rectification measures.

**Buy Online This Complete Book At
Datanet India eBooks Store**

www.indiastatpublications.com

or go directly at

[http://www.indiastatpublications.com/
Assembly_factbook/Gujarat/Rajkot/ Rajkot_Rural](http://www.indiastatpublications.com/Assembly_factbook/Gujarat/Rajkot/Rajkot_Rural)

 **indiastat**elections

ISBN : 978-93-5822-910-3



9 789358 122910 3