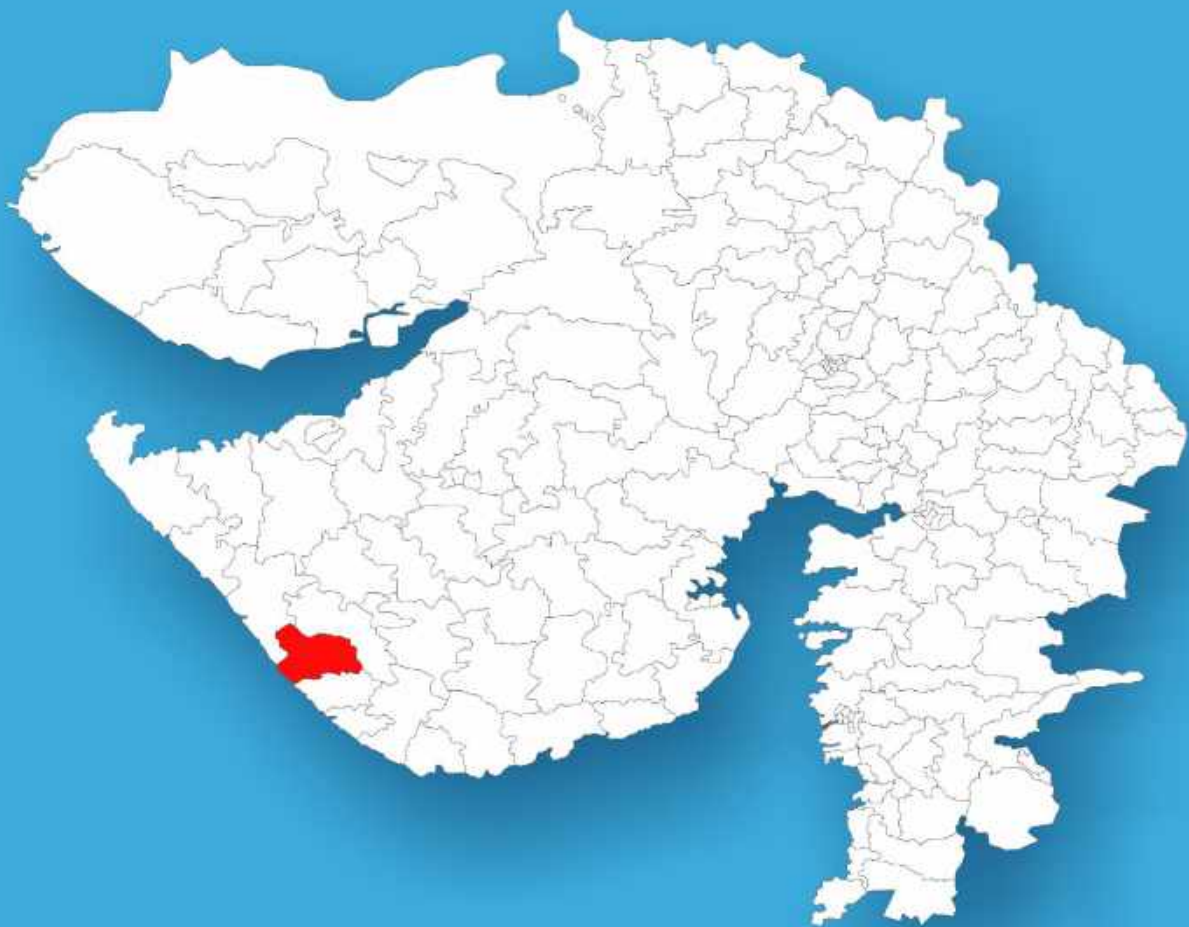




Gujarat

# Assembly Factbook™

Keshod Assembly Constituency



Key Electoral Data of Keshod  
Assembly Constituency (Vidhan Sabha)

Gujarat

# Assembly Factbook™

Keshod Assembly Constituency



Keshod Vidhan Sabha

**Editor & Director**

Dr. R.K. Thukral

**Research Editor**

Dr. Shafeeq Rahman

**Compiled, Researched and Published by  
Datanet India Pvt. Ltd.**

D-100, 1st Floor,

Okhla Industrial Area, Phase-I,

New Delhi- 110020.

Ph.: 91-11- 43580781-84

Email : support@indiastatpublications.com

Website : www.indiastatelections.com

**Online Book Store :**

www.indiastatpublications.com

**Report No. :** AFB/GJ-088-0125

**ISBN :** 978-93-5905-415-5

**First Edition :** January, 2018

**Eighth Updated Edition :** January, 2025

**Price :** Rs. 11500/-

US\$ 310

**© Datanet India Pvt. Ltd.**

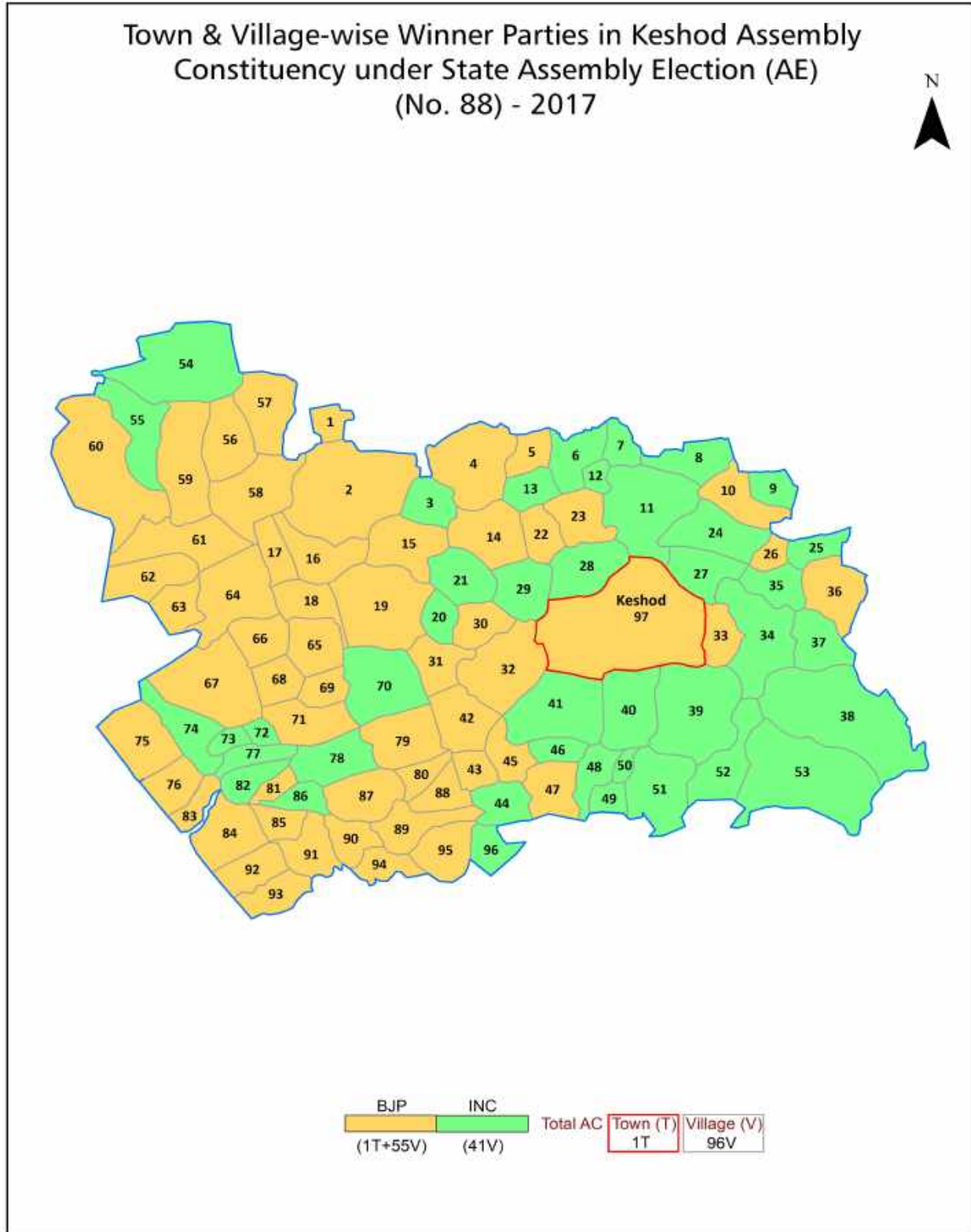
All rights reserved. No part of this book may be reproduced, stored in a retrieval system or transmitted in any form or by any means, mechanical photocopying, photographing, scanning, recording or otherwise without the prior written permission of the publisher. Please refer to Disclaimer at page no. 225 for the use of this publication.

Printed in India

## Contents

No.	Particulars	Page No.
	<b>Introduction</b>	
1	Assembly Constituency - (Vidhan Sabha) at a Glance   Features of Assembly as per Delimitation Commission of India (2008)	1-2
	<b>Location and Political Maps</b>	
2	Location Map   Boundaries of Assembly Constituency - (Vidhan Sabha) in District   Boundaries of Assembly Constituency under Parliamentary Constituency - (Lok Sabha)   Town & Village-wise Winner Parties- 2024, 2022, 2019, 2017, 2014, 2012 and 2009	3-11
	<b>Administrative Setup (2011)</b>	
3	District   Sub-district   Towns   Villages   Inhabited Villages   Uninhabited Villages   Village Panchayat   Intermediate Panchayat	12-17
	<b>Demographics (2011)</b>	
4	Population   Households   Rural/Urban Population   Towns and Villages by Population Size   Sex Ratio (Total & 0-6 Years)   Religious Population   Social Population   Literacy Rate	18-19
	<b>Electoral Features</b>	
5	Important Dates of Last Elections Held   Electors by Gender   Service Electors   Voters   Voters Turnout   Polling Stations & Average Number of Electors per Polling Station   Electors by Age Group   Present Elected Representatives	20-25
	<b>Historical Summary Election Results</b>	
6	Vote Share of Major Parties   Winning Margin (Number & Percentage)   Polarity of Parties   Summary Result of Assembly Segment of Parliamentary Elections 2024, 2019, 2014, 2009, 2004 and 1999   Summary Result of Assembly Elections 2022, 2017, 2012, 2007, 2002, 1998, 1995, 1990, 1985, 1980, 1975, 1972, 1967 and 1962	26-48
	<b>Polling Station Level Election Results</b>	
7	Name and Number of Polling Station 2024, 2022, 2019, 2017, 2014, 2012 and 2009   Polling Station-wise Electors, Voters & Voters Turnout 2024, 2022, 2019, 2017, 2014, 2012 and 2009   Polling Station wise Elections Results 2024, 2022, 2019, 2017, 2014, 2012 and 2009	49-204
	<b>Share of Assembly Constituency</b>	
8	Share of Assembly Constituency - (Vidhan Sabha) in State, District and Parliamentary Constituency - (Lok Sabha)	205
	<b>Socio-Economic Amenities (2011)</b>	
9	Access to Administrative Units   Agricultural, Manufacturing and Industrial Commodities   Demographic Indicators   Education   Health & Manpower   Drinking Water Supply   Sanitation   Entertainment and Recreations Infrastructure   Power   Food Allocation Distribution and Marketing of Agriculture Commodities Infrastructure   Transport and Road Infrastructure   Communication   Banking and Financial Services   Land Use   Irrigation Source	207-221
10	<b>Abbreviation &amp; Sources</b>	223-224
11	<b>Disclaimer</b>	225

Location & Political Map



## Administrative Setup

### List of Village Panchayat & Intermediate Panchayat (Block) Name - 2011

Village Name	Village Panchayat Name	Intermediate Panchayat Name
Agatrai	Agatrai	Keshod
Ajab	Ajab	Keshod
Ajak	Ajak	Mangrol
Akhodad	Akhodad	Keshod
Antroli	Antroli	Mangrol
Badodar	Badodar	Keshod
Bagasra-Ghed	Bagasra-Ghed	Mangrol
Balagam	Balagam	Keshod
Bamanvada	Bamanvada	Mangrol
Bamnasa	Bamnasa	Keshod
Bava Simroli	Bava Simroli	Keshod
Bhat Simroli	Bhat Simroli	Keshod
Bhatgam	Bhatgam	Mangrol
Bhathrot	Bhathrot	Mangrol
Chandigadh	Chandigadh	Keshod
Chandvana	Chandvana	Mangrol
Chankhva	Chankhva	Mangrol
Char	Char	Keshod
Chingariya	Chingariya	Mangrol
Chitri	Chitri	Keshod
Darsali	Darsali	Mangrol
Dervan	Dervan	Keshod
Dhrabavad	Dhrabavad	Keshod
Divasa	Divasa	Mangrol
Divrana	Divrana	Mangrol
Eklera	Eklera	Keshod
Fagli	Fagli	Keshod
Farangta	Farangta	Mangrol
Fulrama	Fulrama	Mangrol

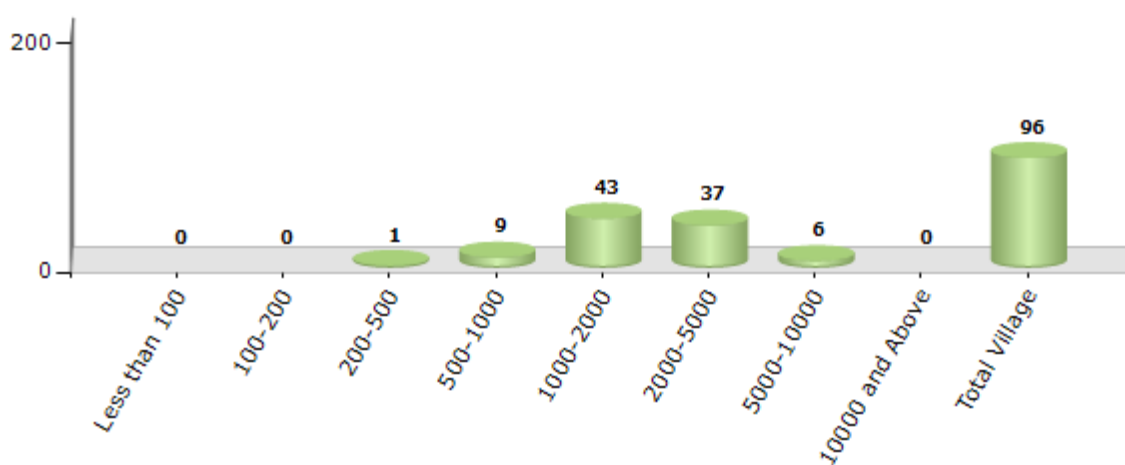
Contd....

## Demographics

### Number of Villages by Population Size - 2011

Less than 100	100-200	200-500	500-1000	1000-2000	2000-5000	5000-10000	10000 and Above	Total Village
0	0	1	9	43	37	6	0	96

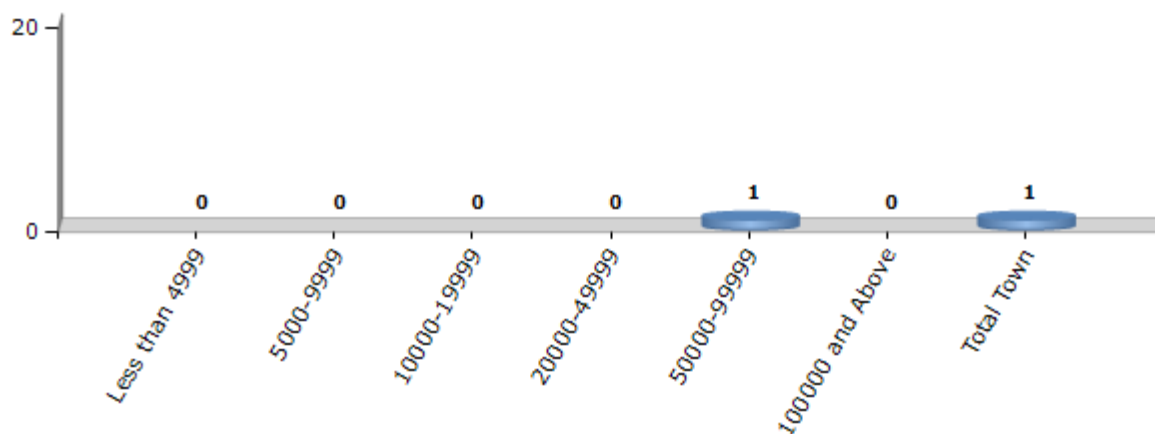
Number of Villages by Population Size - 2011



### Number of Towns by Population Size - 2011

Less than 4999	5000-9999	10000-19999	20000-49999	50000-99999	100000 and Above	Total Town
0	0	0	0	1	0	1

Number of Towns by Population Size - 2011

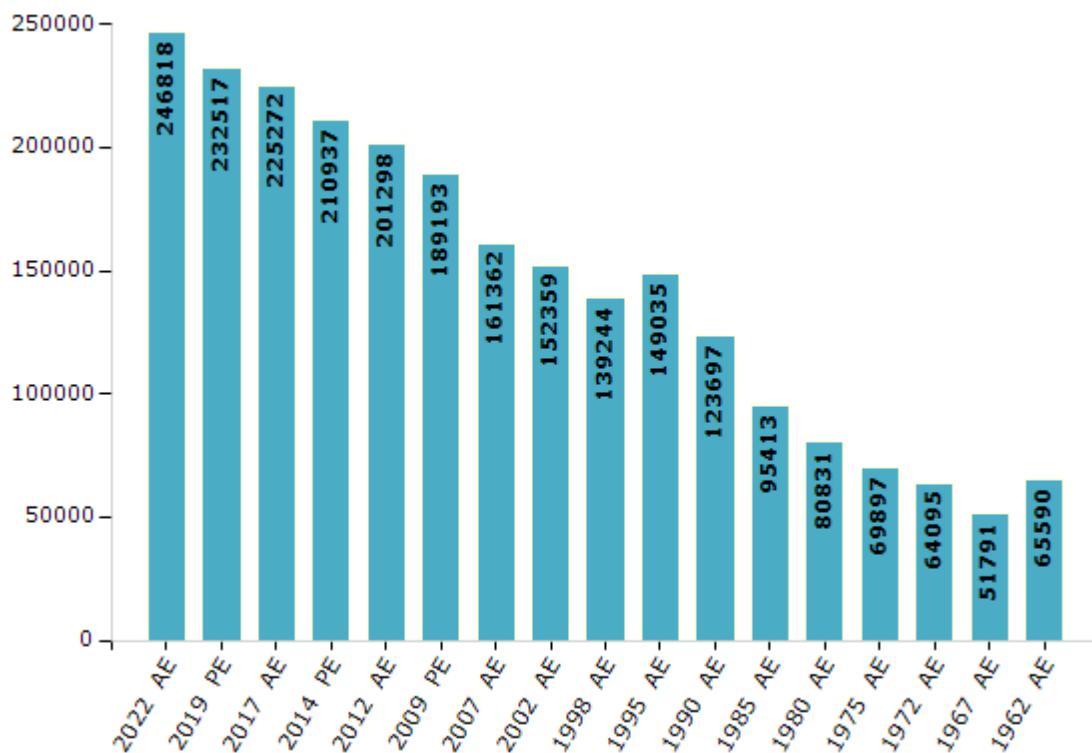


## Electoral Features

### Electors by Male & Female

Year	Male	Female	Others	Total	Year	Male	Female	Others	Total
2022 AE	127480	119337	1	246818	1998 AE	72576	66668	-	139244
2019 PE	120957	111560	0	232517	1995 AE	77621	71414	-	149035
2017 AE	117344	107928	0	225272	1990 AE	64363	59334	-	123697
2014 PE	110750	100187	0	210937	1985 AE	49189	46224	-	95413
2012 AE	106000	95298	0	201298	1980 AE	40947	39884	-	80831
2009 PE	98346	90847	-	189193	1975 AE	35354	34543	-	69897
2007 AE	83637	77725	-	161362	1972 AE	32464	31631	-	64095
2004 PE	-	-	-	-	1967 AE	-	-	-	51791
2002 AE	79482	72877	-	152359	1962 AE	-	-	-	65590
1999 PE	-	-	-	-					

Number of Electors



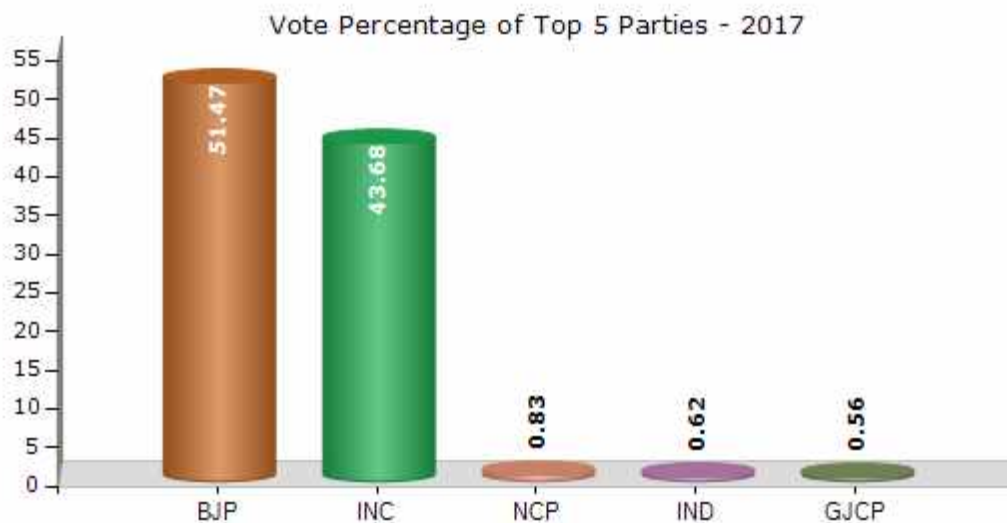
Note : AE : Assembly Election, PE : Assembly Segment of Parliamentary Election



## Historical Summary Election Results

### Summary Result of Assembly Election - 2017

Candidate Name	Party	Votes	Votes %
Devabhai Punjabhai Malam	BJP	71425	51.47
Jayeshkumar Valjibhai Ladani	INC	60619	43.68
Khimanandbhai Govindbhai Jarer	NCP	1155	0.83
Shaileshkumar Nautamlal Pandya	IND	859	0.62
Jadavbhai Bachubhai Chudasama	GJCP	774	0.56
Lalitkumar Laljibhai Dedania	IND	759	0.55
Dharmeshbhai Kirtibhai Parmar	BMUP	412	0.3
Maheshbhai Devshibhai Makwana	IND	409	0.29
Pravinbhai Balubhai Vanpariya	IND	317	0.23
Ashok Pala	IND	209	0.15
Kapil Rameshchandra Dave	IND	192	0.14
Nathabhai Vashrambhai Rathod	AINHCP	163	0.12
	NOTA	1484	1.07



## Polling Station Level Election Results

### Number and Name of Polling Stations (PS) (2022)

Number of Polling Stations	Name of Polling Stations	Number of Polling Stations	Name of Polling Stations
1	Primary School, East Wing, Ramdevpir Temple Area, Miti	22	Primary School, New Building, Thali
2	Primary School, New Building, Miti	23	Aanganvadi Center, Mekhadi
3	Primary School, East Side Room No-1, Ramdevpir Temple Area, Miti	24	Boys School, Room No-1, Bus Station Area, Mekhadi
4	Primary School, East Wing, Plot Area, Hantarpur	25	Girls Primary School, West Side, Room No. 1, Mekhadi
5	Taluka Shala, Room No-1, Pipla Street, Bagasra-Ghed	26	Primary School, Room No. 2, Bus Station Area, Mekhadi
6	Taluka Shala, Room No-2, Pipla Street, Bagasra-Ghed	27	Primary School, East Room, Brahmin Street, Ajak
7	High School, South Wing Room No. 7, Plot Area, Bagasra-Ghed	28	Primary School, East Wing, Room No. 1, Brahmin Street, Ajak
8	Primary School, West Wing, Rabari Street, Bhathrot	29	Pay Centerprimary School, Room No-1, Antroli
9	Primary School, North Wing, Rabari Street, Bhathrot	30	Pay Centerprimary School, Room No-2, Antroli
10	Primary School, Room No-2, Rabari Street, Fulrama	31	Pay Centerprimary School, Room No-3, Antroli
11	Primary School, Room No- 1, Rabari Street, Fulrama	32	New Building, Primary School, Room No-1, Virol
12	Primary School, Temple Area, Langad	33	New Building, Primary School, Room No-2, Virol
13	Primary School, East Wing, Plot Area, Ghodadar	34	Primary School, Room No-1, Panchayat Area, Sarsali
14	Primary School, West Wing, Plot Area, Ghodadar	35	Primary School, Room No-2, Panchayat Area, Sarsali
15	Primary School, Room No - 1, Vankar Street, Osa Ghed	36	Primary School, Keshod Road Area, Kankana
16	Primary School, Room No - 2, Vankar Street, Osa Ghed	37	Crc Room, Kalej
17	Primary School, East Wing, Pond Area, Sharma	38	Primary School, Room No-1, Primari School Area, Kalej
18	Primary School, South Wing, Pond Area, Sharma	39	Primary School, Room No-2, Primari School Area, Kalej
19	Primary School, Room No - 1, Plot Area, Samarda	40	Primary School, Room No-2, South Wing, Chankhva
20	Primary School, Room No - 2, Plot Area, Samarda	41	Primary School, Room No-3, North Wing, Chankhva
21	Primary School, East Wing, Charan Street, Sandha	42	Primary School, Room No-1, New Building, Vadla

Contd....

## Polling Station Level Election Results

### Polling Station-wise Votes Secured by Overall Top Five Parties in Keshod Assembly in Assembly Election (AE) under Porbandar Parliamentary Constituency in Gujarat (2022)

Number of Polling Station	Winner - Devabhai Punjabhai Malam (BJP)	Runner-up - Hirabhai Arjanbhai Jotva (INC)	3rd - Chudasama Ramajibhai Babubhai (AAP)	4th - Arvindbhai Keshavbhai Ladani (IND)	5th - Antroliya Dhanabhai Munabhai (VPP)	NOTA	Other	Total Votes Secured
36	246	111	352	19	4	7	3	742
37	387	104	168	10	9	13	6	697
38	190	175	146	8	7	5	6	537
39	534	86	123	5	5	5	3	761
40	64	479	70	2	1	5	1	622
41	253	435	18	1	1	4	2	714
42	33	283	142	55	1	8	2	524
43	118	127	207	9	0	8	4	473
44	212	101	278	5	4	9	6	615
45	216	69	178	1	2	4	4	474
46	554	107	152	5	3	17	11	849
47	216	86	234	1	3	6	7	553
48	248	113	380	9	3	10	5	768
49	287	46	281	3	6	5	4	632
50	142	103	337	3	2	11	9	607
51	177	69	368	4	4	6	2	630
52	364	46	308	2	6	4	2	732
53	65	463	145	9	5	9	4	700
54	49	513	146	4	3	5	2	722
55	125	43	205	42	1	1	3	420
56	209	61	132	147	4	3	7	563
57	313	48	58	1	2	4	3	429
58	390	13	87	2	1	4	1	498
59	100	591	19	6	1	7	3	727
60	52	578	65	2	4	7	4	712
61	215	92	76	76	2	7	0	468
62	228	129	150	139	4	4	1	655
63	149	70	198	25	1	5	2	450
64	154	35	156	28	2	3	0	378
65	142	394	166	5	7	5	3	722
66	167	328	17	3	3	3	2	523
67	194	451	32	1	3	6	6	693
68	12	479	224	2	2	7	4	730
69	33	451	233	5	3	5	5	735
70	247	296	24	3	2	9	8	589

Contd....

## Polling Station Level Election Results

### Winner, Runner-up and 3rd Party Position & Winning Margin According to Polling Stations in Keshod Assembly in Assembly Election (AE) under Porbandar Parliamentary Constituency in Gujarat (2022)

Polling Station Number	Winner Party	Winner Votes (%)	Runner-up Party	Runner-up Votes (%)	Winning Margin Votes (%)	Third Party	Third Party Votes (%)	Other Votes (%)
71	INC	311 (48.67)	BJP	288 (45.07)	23 (3.6)	AAP	28 (4.38)	12 (1.88)
72	INC	463 (64.66)	BJP	178 (24.86)	285 (39.8)	AAP	48 (6.7)	27 (3.77)
73	BJP	159 (47.46)	AAP	85 (25.37)	74 (22.09)	INC	82 (24.48)	9 (2.69)
74	INC	421 (55.84)	BJP	234 (31.03)	187 (24.81)	AAP	84 (11.14)	15 (1.99)
75	BJP	231 (53.35)	INC	104 (24.02)	127 (29.33)	AAP	88 (20.32)	10 (2.31)
76	BJP	266 (47.08)	INC	140 (24.78)	126 (22.3)	AAP	127 (22.48)	32 (5.66)
77	BJP	397 (58.9)	AAP	160 (23.74)	237 (35.16)	INC	93 (13.8)	24 (3.56)
78	BJP	423 (68.78)	AAP	166 (26.99)	257 (41.79)	INC	16 (2.6)	10 (1.63)
79	BJP	191 (43.91)	INC	157 (36.09)	34 (7.82)	AAP	51 (11.72)	36 (8.28)
80	BJP	258 (51.09)	INC	177 (35.05)	81 (16.04)	AAP	45 (8.91)	25 (4.95)
81	BJP	241 (41.7)	INC	226 (39.1)	15 (2.6)	AAP	80 (13.84)	31 (5.36)
82	BJP	395 (57.75)	INC	196 (28.65)	199 (29.1)	AAP	82 (11.99)	11 (1.61)
83	INC	338 (63.06)	BJP	173 (32.28)	165 (30.78)	AAP	11 (2.05)	14 (2.61)
84	INC	523 (80.83)	BJP	91 (14.06)	432 (66.77)	AAP	11 (1.7)	22 (3.4)
85	INC	188 (48.58)	BJP	123 (31.78)	65 (16.8)	AAP	59 (15.25)	17 (4.39)
86	INC	215 (49.31)	AAP	113 (25.92)	102 (23.39)	BJP	58 (13.3)	50 (11.47)
87	AAP	168 (46.93)	INC	77 (21.51)	91 (25.42)	BJP	62 (17.32)	51 (14.25)
88	BJP	286 (61.9)	INC	83 (17.97)	203 (43.93)	AAP	58 (12.55)	35 (7.58)
89	BJP	201 (39.03)	INC	194 (37.67)	7 (1.36)	AAP	83 (16.12)	37 (7.18)
90	INC	609 (79.19)	AAP	81 (10.53)	528 (68.66)	BJP	70 (9.1)	9 (1.17)
91	BJP	166 (37.39)	INC	140 (31.53)	26 (5.86)	AAP	79 (17.79)	59 (13.29)
92	BJP	356 (49.79)	INC	140 (19.58)	216 (30.21)	IND (AKL)	106 (14.83)	113 (15.8)
93	BJP	332 (51.88)	INC	216 (33.75)	116 (18.13)	AAP	62 (9.69)	30 (4.69)
94	BJP	296 (46.47)	AAP	113 (17.74)	183 (28.73)	IND (AKL)	108 (16.95)	120 (18.84)
95	BJP	346 (46.95)	INC	278 (37.72)	68 (9.23)	IND (AKL)	57 (7.73)	56 (7.6)
96	INC	585 (77.79)	BJP	85 (11.3)	500 (66.49)	AAP	67 (8.91)	15 (1.99)
97	INC	244 (40.46)	BJP	237 (39.3)	7 (1.16)	AAP	91 (15.09)	31 (5.14)
98	INC	526 (77.24)	BJP	118 (17.33)	408 (59.91)	AAP	15 (2.2)	22 (3.23)
99	INC	461 (67.3)	BJP	183 (26.72)	278 (40.58)	AAP	21 (3.07)	20 (2.92)
100	INC	471 (62.63)	BJP	199 (26.46)	272 (36.17)	AAP	66 (8.78)	16 (2.13)
101	INC	302 (49.35)	BJP	224 (36.6)	78 (12.75)	AAP	63 (10.29)	23 (3.76)
102	INC	291 (51.23)	AAP	182 (32.04)	109 (19.19)	BJP	66 (11.62)	29 (5.11)
103	INC	107 (50.47)	BJP	76 (35.85)	31 (14.62)	AAP	23 (10.85)	6 (2.83)
104	INC	703 (71.66)	BJP	144 (14.68)	559 (56.98)	IND (AKL)	59 (6.01)	75 (7.65)
105	INC	391 (68.84)	AAP	72 (12.68)	319 (56.16)	BJP	65 (11.44)	40 (7.04)

Contd....

## Socio-Economic Amenities - Rural

### Access to Education Facilities

Particulars	Number of Villages (% of Population)				
	Available	Not Available	If Not Available (Distance of Nearest Facility)		
			A	B	C
Govt. Primary School	96 (100)	0 (0)	0 (0)	0 (0)	0 (0)
Private Primary School	29 (48)	67 (52)	0 (0)	0 (0)	0 (0)
Govt. Middle School	0 (0)	96 (100)	0 (0)	0 (0)	0 (0)
Private Middle School	0 (0)	96 (100)	0 (0)	0 (0)	0 (0)
Govt. Secondary School	6 (9)	90 (91)	7 (4)	15 (13)	22 (16)
Private Secondary School	35 (51)	61 (49)	8 (5)	2 (1)	1 (1)
Govt. Senior Secondary School	2 (6)	94 (94)	4 (4)	23 (23)	51 (48)
Private Senior Secondary School	6 (10)	90 (90)	2 (1)	3 (2)	5 (6)
Govt. Arts and Science Degree College	0 (0)	96 (100)	1 (2)	22 (27)	67 (65)
Private Arts and Science Degree College	1 (1)	95 (99)	0 (0)	2 (1)	3 (4)
Govt. Engineering College	0 (0)	96 (100)	0 (0)	0 (0)	93 (95)
Private Engineering College	0 (0)	96 (100)	0 (0)	1 (1)	2 (4)
Govt. Medicine College	0 (0)	96 (100)	0 (0)	1 (1)	94 (99)
Private Medicine College	0 (0)	96 (100)	0 (0)	0 (0)	1 (0)
Govt. Management Institute	0 (0)	96 (100)	0 (0)	1 (1)	92 (95)
Private Management Institute	0 (0)	96 (100)	0 (0)	0 (0)	3 (3)
Govt. Polytechnic	0 (0)	96 (100)	0 (0)	1 (1)	92 (97)
Private Polytechnic	0 (0)	96 (100)	0 (0)	0 (0)	3 (1)
Govt. Vocational Training School/ITI	0 (0)	96 (100)	1 (2)	23 (26)	69 (71)
Private Vocational Training School/ITI	0 (0)	96 (100)	0 (0)	1 (1)	2 (1)
Govt. Non Formal Training Centre	0 (0)	96 (100)	0 (0)	7 (9)	78 (81)
Private Non Formal Training Centre	0 (0)	96 (100)	0 (0)	0 (0)	11 (9)
Govt. School For Disabled	0 (0)	96 (100)	0 (0)	1 (1)	89 (94)
Private School For Disabled	0 (0)	96 (100)	0 (0)	0 (0)	6 (5)
Government Others	0 (0)	96 (100)	0 (0)	0 (0)	0 (0)
Private Others	0 (0)	96 (100)	0 (0)	0 (0)	0 (0)

Note : Distance A : Less than 5 km; B : Between 5-10 km; C : 10+ km.; Source : Data Analysis is based on 2011 Census.

## DISCLAIMER

The Terms of Use and Disclaimer of Datanet India Private Limited (hereinafter referred to as "Datanet") for use of this analysis report of **Keshod Assembly Constituency (Keshod Vidhan Sabha) :-**

1. **Assembly Factbook™** is a Registered Trade Mark owned by Datanet.
2. All the maps are sketched and graphical representation only and have not been drawn to the scale and also not to represent the actual geographical area or boundary of the unit.
3. The data for the aforesaid analysis is based on authentic sources and has been culled from the various publications of Census, CSO and NSSO for district and block level data, various central and state government departments, Central & State Elections Commissions and the concerned Returning Officers' releases, Electoral Rolls, Election results and allied publications, internal assessment, surveys, estimates and analysis. Therefore, certain adjustment of data at micro level may have been done to arrive closer to the macro data.
4. Data have been provided on an "As Is" and "As AVAILABLE" basis
5. The colours shown in the maps or diagram and charts of a particular party, alliance or AC are indicative and do not represent them.
6. This publication which includes maps, sheets, graphs and data would be the property under copyright of Datanet only. The user may use these for its internal study, analysis and research purposes. It's public display, re-selling or any commercial uses by the user are not allowed.
7. Datanet has taken due care and caution in compilation and processing of data and allied information, but does not guarantee the accuracy, adequacy or completeness of any information/analysis and will be not responsible for any errors or omissions or for the results obtained from the use of such information/analysis.
8. All the contents for the publication have been culled from various authentic sources and Datanet reasonably believes such sources to be reliable, but does not make any representations, express or implied as to the accuracy or fitness of use of such information. The information or contents of the information/analysis do not constitute advice and should not be relied upon in making (or refraining from making) any decision. Any reliance placed upon the information provided by Datanet is the sole responsibility and strictly at the user's risk.
9. In no event will Datanet be liable for any damages (including, without limitation, damages for loss of business projects, or loss of profits) arising in contract, tort or otherwise from the use of or inability to use any of its contents, or from any action taken (or refrained from being taken) as a result of using the analysis or any of its contents. Datanet its directors, owners, editors, officials, employees, distributor and agents or any associate will not be liable for any errors in the information contained or any consequences arising from the use of the contents of the provided information/analysis.
10. If any provision of these terms and conditions is held invalid or illegal or unenforceable for any reason by any court of competent jurisdiction, such provision shall be severed and the remainder of provisions of the terms and conditions shall continue in full force and effect as if the Term of Use had been executed with the invalid, illegal or unenforceable provision eliminated.
11. If there are any discrepancies in the information provided, please bring it to attention of Datanet for suitable rectification measures.

**Buy Online This Complete Book At  
Datanet India eBooks Store**

[www.indiastatpublications.com](http://www.indiastatpublications.com)

or go directly at

[http://www.indiastatpublications.com/  
Assembly\\_factbook/Gujarat/Porbandar/ Keshod](http://www.indiastatpublications.com/Assembly_factbook/Gujarat/Porbandar/Keshod)

 **indiastat**elections

ISBN - 978-93-5905-415-5



9 789359 105415