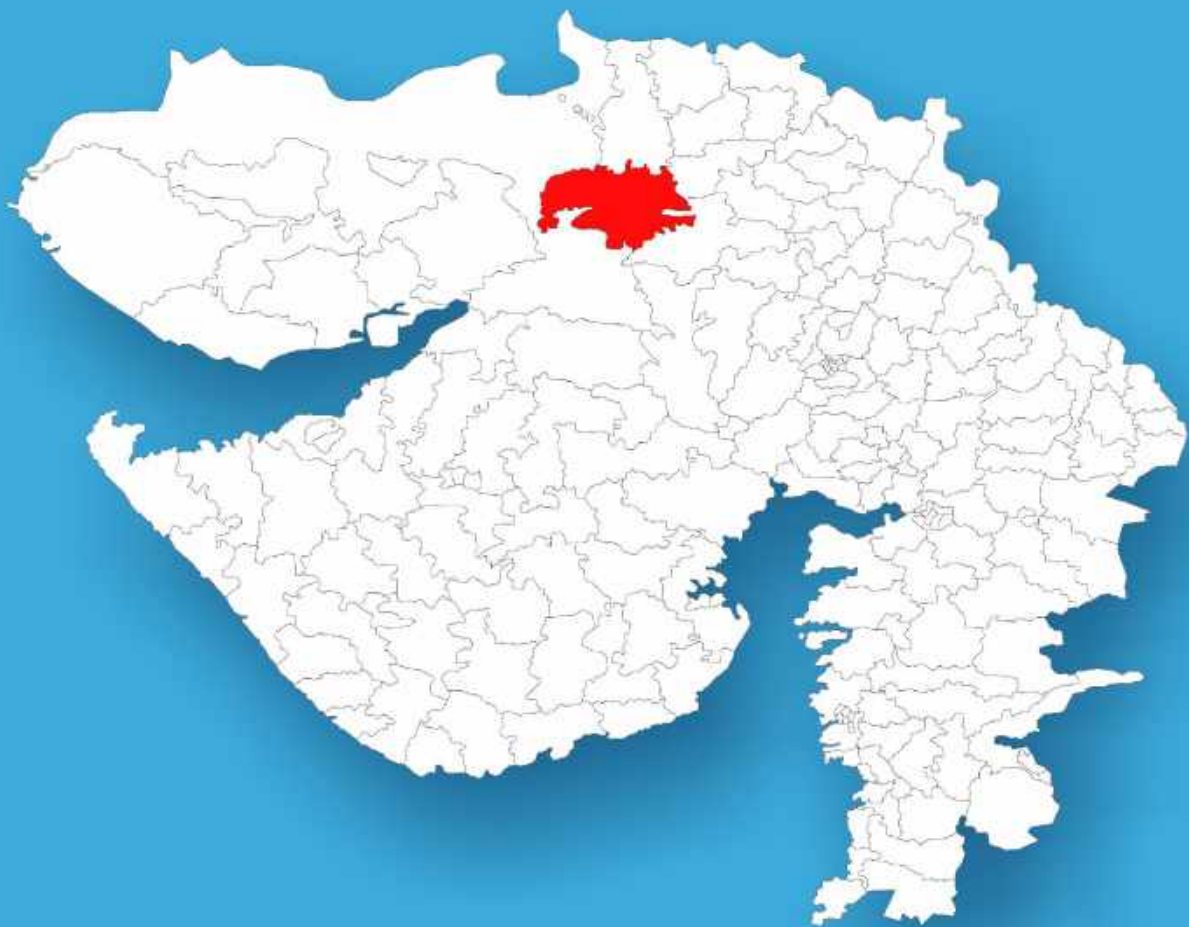




Gujarat

# Assembly Factbook™

Radhanpur Assembly Constituency



Key Electoral Data of Radhanpur  
Assembly Constituency (Vidhan Sabha)

Gujarat

# Assembly Factbook™

Radhanpur Assembly Constituency



Radhanpur Vidhan Sabha

**Editor & Director**

Dr. R.K. Thukral

**Research Editor**

Dr. Shafeeq Rahman

**Compiled, Researched and Published by  
Datanet India Pvt. Ltd.**

D-100, 1st Floor,

Okhla Industrial Area, Phase-I,

New Delhi- 110020.

Ph.: 91-11- 43580781-84

Email : support@indiastatpublications.com

Website : www.indiastatelections.com

**Online Book Store :**

www.indiastatpublications.com

**Report No. :** AFB/GJ-016-0125

**ISBN :** 978-93-5905-332-5

**First Edition :** January, 2018

**Eighth Updated Edition :** January, 2025

**Price :** Rs. 11500/-

US\$ 310

**© Datanet India Pvt. Ltd.**

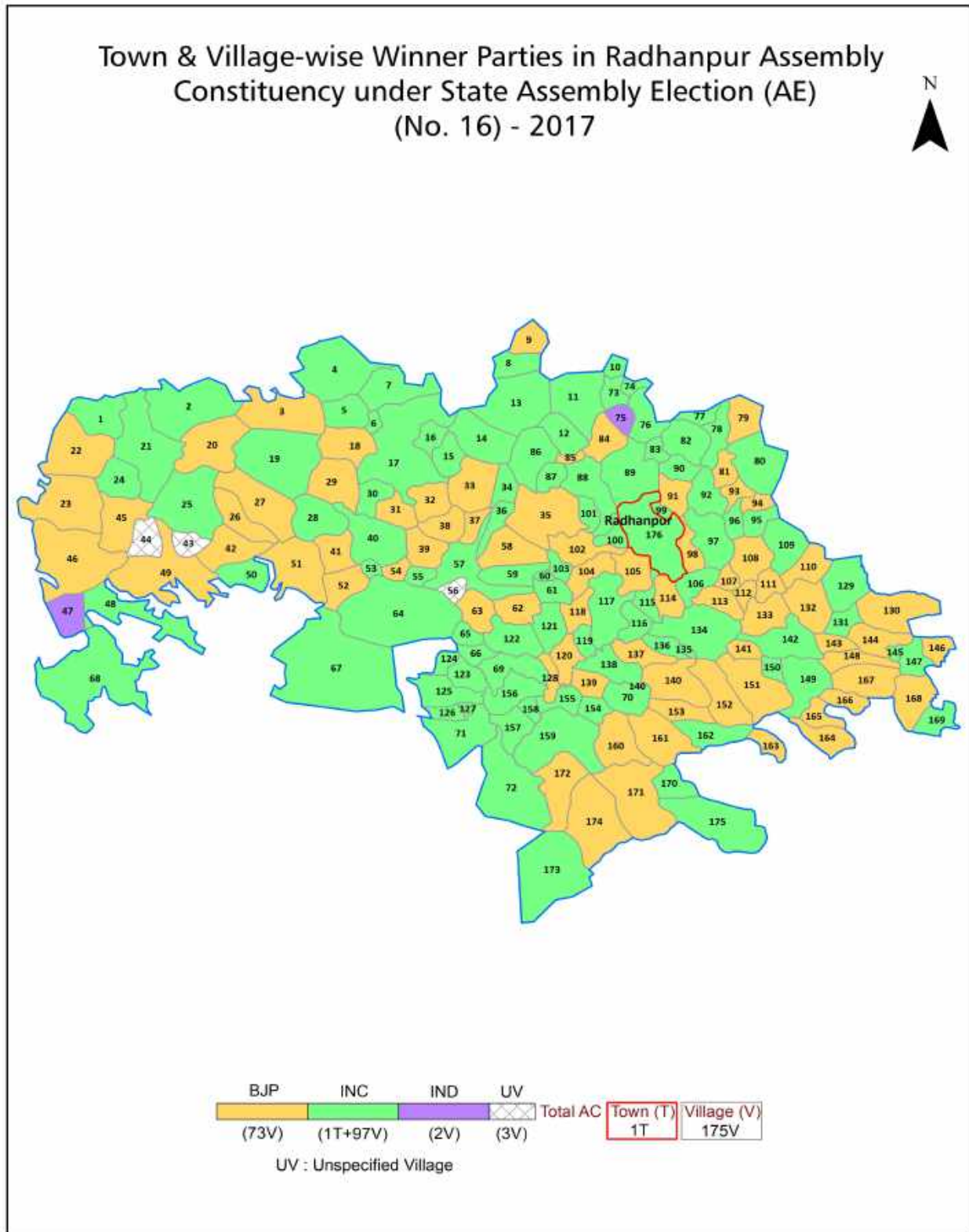
All rights reserved. No part of this book may be reproduced, stored in a retrieval system or transmitted in any form or by any means, mechanical photocopying, photographing, scanning, recording or otherwise without the prior written permission of the publisher. Please refer to Disclaimer at page no. 259 for the use of this publication.

Printed in India

## Contents

No.	Particulars	Page No.
	<b>Introduction</b>	
1	Assembly Constituency - (Vidhan Sabha) at a Glance   Features of Assembly as per Delimitation Commission of India (2008)	1-2
	<b>Location and Political Maps</b>	
2	Location Map   Boundaries of Assembly Constituency - (Vidhan Sabha) in District   Boundaries of Assembly Constituency under Parliamentary Constituency - (Lok Sabha)   Town & Village-wise Winner Parties- 2024, 2022, 2019, 2017, 2014, 2012 and 2009	3-11
	<b>Administrative Setup (2011)</b>	
3	District   Sub-district   Towns   Villages   Inhabited Villages   Uninhabited Villages   Village Panchayat   Intermediate Panchayat	12-21
	<b>Demographics (2011)</b>	
4	Population   Households   Rural/Urban Population   Towns and Villages by Population Size   Sex Ratio (Total & 0-6 Years)   Religious Population   Social Population   Literacy Rate	22-23
	<b>Electoral Features</b>	
5	Important Dates of Last Elections Held   Electors by Gender   Service Electors   Voters   Voters Turnout   Polling Stations & Average Number of Electors per Polling Station   Electors by Age Group   Present Elected Representatives	24-29
	<b>Historical Summary Election Results</b>	
6	Vote Share of Major Parties   Winning Margin (Number & Percentage)   Polarity of Parties   Summary Result of Assembly Segment of Parliamentary Elections 2024, 2019, 2014, 2009, 2004 and 1999   Summary Result of Assembly Elections 2022, 2017, 2012, 2007, 2002, 1998, 1995, 1990, 1985, 1980, 1975, 1972, 1967 and 1962	30-52
	<b>Polling Station Level Election Results</b>	
7	Name and Number of Polling Station 2024, 2022, 2019, 2017, 2014, 2012 and 2009   Polling Station-wise Electors, Voters & Voters Turnout 2024, 2022, 2019, 2017, 2014, 2012 and 2009   Polling Station wise Elections Results 2024, 2022, 2019, 2017, 2014, 2012 and 2009	53-238
	<b>Share of Assembly Constituency</b>	
8	Share of Assembly Constituency - (Vidhan Sabha) in State, District and Parliamentary Constituency - (Lok Sabha)	239
	<b>Socio-Economic Amenities (2011)</b>	
9	Access to Administrative Units   Agricultural, Manufacturing and Industrial Commodities   Demographic Indicators   Education   Health & Manpower   Drinking Water Supply   Sanitation   Entertainment and Recreations Infrastructure   Power   Food Allocation Distribution and Marketing of Agriculture Commodities Infrastructure   Transport and Road Infrastructure   Communication   Banking and Financial Services   Land Use   Irrigation Source	241-255
10	<b>Abbreviation &amp; Sources</b>	257-258
11	<b>Disclaimer</b>	259

Location & Political Map



## Administrative Setup

### List of Village Panchayat & Intermediate Panchayat (Block) Name - 2011

Village Name	Village Panchayat Name	Intermediate Panchayat Name
Abiyana	Abiyana	Santalpur
Adgam	Adgam	Sami
Agichana	Agichana	Radhanpur
Alhabad	Alhabad	Radhanpur
Aluvas	Dhokavada	Santalpur
Amirpura	Amirpura	Radhanpur
Amrapur	Amrapur	Santalpur
Antarnes	Antarnes	Santalpur
Anvarpura	Anvarpura	Sami
Arjansar	Arjansar	Radhanpur
Babra	Babra	Santalpur
Babri	Babri	Sami
Badarganj	Ved	Sami
Badarpura	Badarpura	Radhanpur
Bakutra	Bakutra	Santalpur
Bamroli	Bamroli	Santalpur
Bandhwad	Bandhwad	Radhanpur
Barara	Dhokavada	Santalpur
Baspa	Baspa	Sami
Bavarda	Babra	Santalpur
Bhadiya	Bhadiya	Radhanpur
Bhadrada	Bhadrada	Sami
Bhamathal	Mandvi	Sami
Bhilot	Bhilot	Radhanpur
Bismillabad	Babri	Sami
Bismillaganj	Pedashpura	Radhanpur
Boruda	Boruda	Santalpur
Chadiyana	Chadiyana	Santalpur
Chalwada	Chalwada	Radhanpur

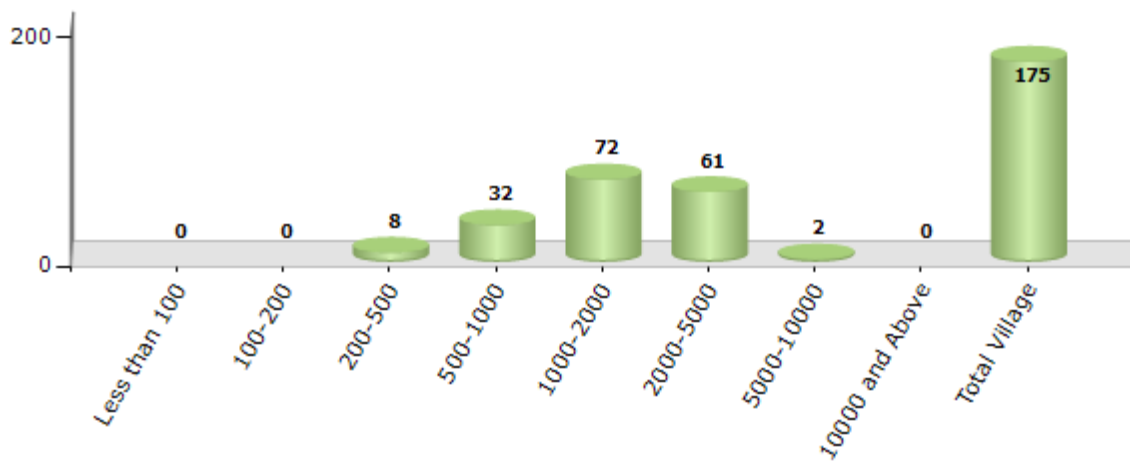
Contd....

Demographics

Number of Villages by Population Size - 2011

Less than 100	100-200	200-500	500-1000	1000-2000	2000-5000	5000-10000	10000 and Above	Total Village
0	0	8	32	72	61	2	0	175

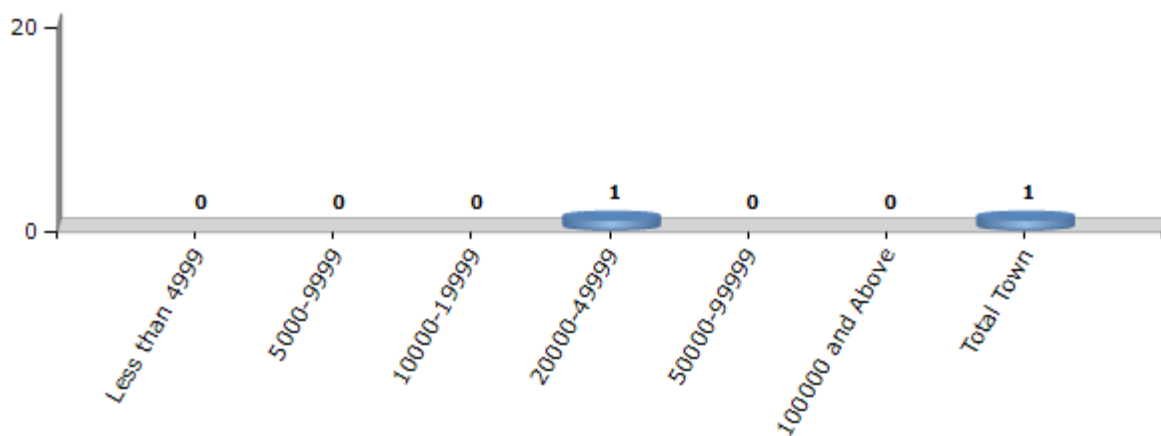
Number of Villages by Population Size - 2011



Number of Towns by Population Size - 2011

Less than 4999	5000-9999	10000-19999	20000-49999	50000-99999	100000 and Above	Total Town
0	0	0	1	0	0	1

Number of Towns by Population Size - 2011

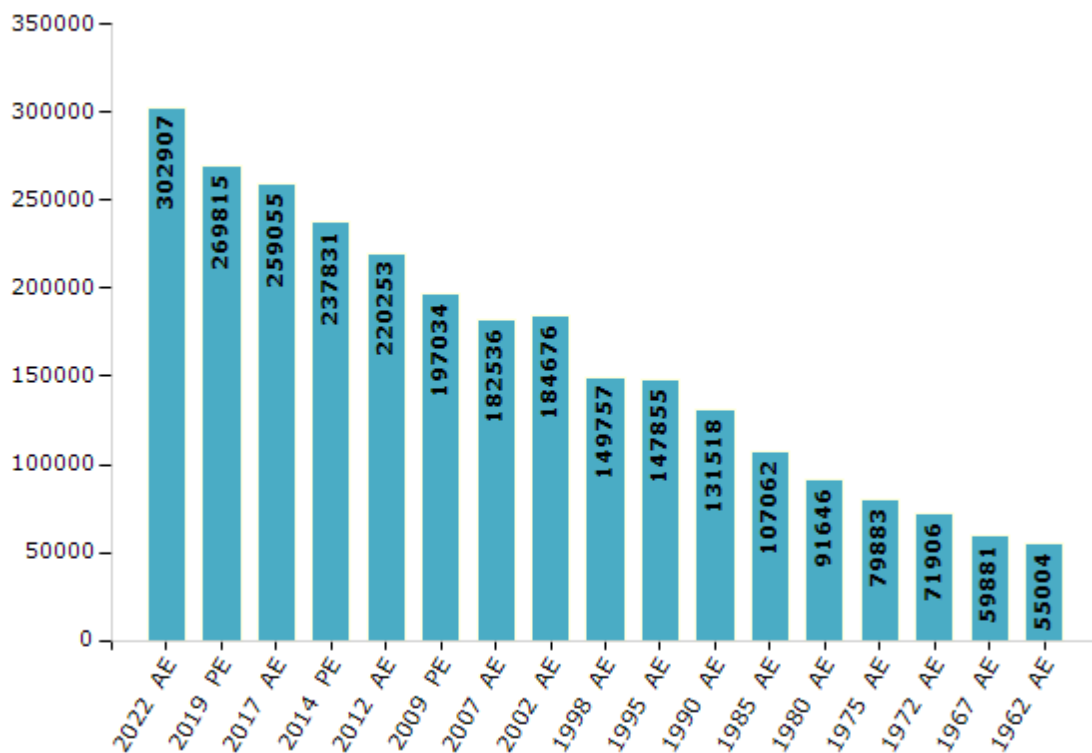


## Electoral Features

### Electors by Male & Female

Year	Male	Female	Others	Total	Year	Male	Female	Others	Total
2022 AE	156756	146145	6	302907	1998 AE	76476	73281	-	149757
2019 PE	140340	129472	3	269815	1995 AE	75444	72411	-	147855
2017 AE	134985	124069	1	259055	1990 AE	67978	63540	-	131518
2014 PE	124473	113358	0	237831	1985 AE	54130	52932	-	107062
2012 AE	115646	104607	0	220253	1980 AE	46215	45431	-	91646
2009 PE	101456	95578	-	197034	1975 AE	40447	39436	-	79883
2007 AE	93876	88660	-	182536	1972 AE	37038	34868	-	71906
2004 PE	-	-	-	-	1967 AE	-	-	-	59881
2002 AE	93808	90868	-	184676	1962 AE	-	-	-	55004
1999 PE	-	-	-	-					

Number of Electors



Note : AE : Assembly Election, PE : Assembly Segment of Parliamentary Election



## Historical Summary Election Results

### Summary Result of Assembly Election - 2017

Candidate Name	Party	Votes	Votes %
Alpesh Khodaji Thakor	INC	85777	48.33
Solanki Lavingji Muljiji Thakor	BJP	70920	39.96
Ratilal Kamabhai	IND	5117	2.88
Dr.Vishnu Zula	IND	4769	2.69
Sonaji Velaji Thakor	BSP	1773	1
Nathalal K Nirashrit Thakor	IND	1492	0.84
Kariya Kalpeshbhai Karshanbhai	AKHP	1250	0.7
Parmar Mohanbhai Maghabhai	IND	1009	0.57
Thakor Meraji Kacharaji	IND	731	0.41
Chhaganbhai Naranbhai Prajapati	IND	523	0.29
Gohil Harchanbhai Aalabhai	BMUP	439	0.25
Chaudhari Prakashbhai Rugnathbhai	IND	430	0.24
Thakkar Kirtikumar Ishvarlal	IND	390	0.22
Theba Gulamhusen Rasulkhan	GJCP	382	0.22
Chandi Ashvinkumar Shivprasad	SHS	344	0.19
Gauswami Lalgiri Khengargiri	IND	255	0.14
Atulkumar Mayarambhai Pujara	IND	237	0.13
	NOTA	1632	0.92

## Polling Station Level Election Results

### Number and Name of Polling Stations (PS) (2022)

Number of Polling Stations	Name of Polling Stations	Number of Polling Stations	Name of Polling Stations
1	Radhaswami Primary School Building, Eval, Eval	22	Radhaswami Primary School Building, Room No.2, Lodra, Lodra
2	Radhaswami Primary School Building, Room No.2, Jakhotra, Jakhotra	23	Primary School, Right Side Room, New Building, Zandala
3	Radhaswami Primary School Building, Room No.-13, Jakhotra, Jakhotra	24	Primary School, Left Side Room, New Building, Zandala
4	Radhaswami Primary School Building, Charanaka, Charanka	25	Radhaswami Primary School Building, Gadha, Gadha
5	Radhaswami Primary School Building, Aluwas, Aluwas	26	Radhaswami Primary School Building, West Side, Gadha, Gadha
6	Radhaswami Primary School Building, Fangli, Fangli	27	Radhaswami Primary School Building, Rampura, Rampura
7	Radhaswami Primary School Building, South Side, Zazam, Zazam	28	Radhaswami Primary School Building, East Side, Korda, Korda
8	Radhaswami Primary School Building, North Side, Zazam, Zazam	29	Radhaswami Primary School Building, West Side, Korda, Korda
9	Radhaswami Primary School Building, Varnosari, Varanosari	30	Primary School No. 2, Korda, Korda
10	Radhaswami Primary School Building, Vavdi, Vavdi	31	Radhaswami Primary School Building, Patanka, Patanka
11	Radhaswami Primary School Building, Jamwada, Jamwada	32	Radhaswami Primary School Building, North Side, Dhokawada, Dhokavada
12	Radhaswami Primary School Building, Kilana, Kilana	33	Radhaswami Primary School Building, South Side, Dhokawada, Dhokavada
13	Radhaswami Primary School Building, West Side, Kilana, Kilana	34	Radhaswami Primary School Building, North Side, Vauva, Vauva
14	Radhaswami Primary School Building, Room No. 1, Boruda, Boruda	35	Radhaswami Primary School Building, South Side, Vauva, Vauva
15	Radhaswami Primary School Building, Room No. 2, Boruda, Boruda	36	Radhaswami Primary School Building, Middle Room, Vauva, Vauva
16	Radhaswami Primary School Building, Chalanda, Charanda	37	Radhaswami Primary School Building, Barara, Barara
17	Primary School New Building, Dhrandava, Dhrandava	38	Radhaswami Primary School Building, East Side, Bakutra, Bakutra
18	Radhaswami Primary School Building, North Side, Ganjisar, Ganjisar	39	Radhaswami Primary School Building, West Side, Bakutra, Bakutra
19	Radhaswami Primary School Building, South Side, Ganjisar, Ganjisar	40	Radhaswami Primary School Building, Bavarada, Bavarda
20	Radhaswami Primary School Building, Daisar, Daisar	41	Radhaswami Primary School Building, East Side Room, Babara, Babra
21	Radhaswami Primary School Building, Room No.1, Lodra, Lodra	42	Radhaswami Primary School Building, West Side Room, Babara, Babra

Contd....

## Polling Station Level Election Results

### Polling Station-wise Votes Secured by Overall Top Five Parties in Radhanpur Assembly in Assembly Election (AE) under Patan Parliamentary Constituency in Gujarat (2022)

Number of Polling Station	Winner - Lavingji Muljiji Solanki (BJP)	Runner-up - Raghubhai Merajbhai Desai (INC)	3rd - Thakor Lalabhai Raghubhai (AAP)	4th - Sadhu Mayaram Karsandas (IND)	5th - Sadhu Devendar Kumar Sitaramdas (GNNS)	NOTA	Other	Total Votes Secured
36	190	321	4	5	4	24	30	578
37	134	567	2	6	1	24	9	743
38	114	427	0	3	1	15	10	570
39	156	458	6	0	2	22	4	648
40	206	395	1	3	5	12	3	625
41	126	330	13	3	5	19	9	505
42	60	300	1	2	0	21	8	392
43	224	699	7	5	5	11	5	956
44	468	234	13	7	5	10	12	749
45	384	337	3	6	6	25	11	772
46	520	195	5	11	6	14	18	769
47	386	220	11	11	2	9	9	648
48	287	181	1	5	1	10	2	487
49	278	178	1	5	1	11	5	479
50	233	307	0	3	5	11	4	563
51	369	263	8	5	2	9	6	662
52	398	134	54	9	3	1	7	606
53	391	301	2	7	2	8	8	719
54	404	451	7	5	1	23	5	896
55	224	200	8	2	1	6	1	442
56	165	241	1	1	1	22	6	437
57	307	207	0	3	1	8	2	528
58	524	113	3	5	2	6	5	658
59	336	327	5	8	4	18	8	706
60	525	260	7	5	6	7	4	814
61	800	87	9	10	11	12	9	938
62	151	293	8	3	2	13	9	479
63	146	254	2	2	3	8	3	418
64	236	269	4	3	5	12	9	538
65	249	369	1	6	7	18	3	653
66	213	314	18	7	4	11	9	576
67	272	365	6	8	2	7	10	670
68	228	462	23	20	4	28	29	794
69	153	269	4	5	2	9	5	447
70	420	466	7	14	3	20	12	942

Contd....

## Polling Station Level Election Results

### Winner, Runner-up and 3rd Party Position & Winning Margin According to Polling Stations in Radhanpur Assembly in Assembly Election (AE) under Patan Parliamentary Constituency in Gujarat (2022)

Polling Station Number	Winner Party	Winner Votes (%)	Runner-up Party	Runner-up Votes (%)	Winning Margin Votes (%)	Third Party	Third Party Votes (%)	Other Votes (%)
71	BJP	315 (56.55)	INC	224 (40.22)	91 (16.33)	AAP	4 (0.72)	14 (2.51)
72	BJP	297 (54.8)	INC	215 (39.67)	82 (15.13)	IND (SMK)	4 (0.74)	26 (4.8)
73	INC	291 (49.24)	BJP	268 (45.35)	23 (3.89)	AAP	8 (1.35)	24 (4.06)
74	INC	332 (54.61)	BJP	227 (37.34)	105 (17.27)	IND (SMK)	7 (1.15)	42 (6.91)
75	INC	424 (70.55)	BJP	126 (20.97)	298 (49.58)	IND (SMK)	9 (1.5)	42 (6.99)
76	BJP	416 (55.84)	INC	266 (35.7)	150 (20.14)	AAP	10 (1.34)	53 (7.11)
77	INC	524 (82.13)	BJP	76 (11.91)	448 (70.22)	AAP	3 (0.47)	35 (5.49)
78	BJP	498 (57.57)	INC	320 (36.99)	178 (20.58)	GNNS	10 (1.16)	37 (4.28)
79	BJP	593 (70.93)	INC	202 (24.16)	391 (46.77)	IND (SMK)	8 (0.96)	33 (3.95)
80	BJP	434 (70.23)	INC	156 (25.24)	278 (44.99)	AAP	15 (2.43)	13 (2.1)
81	BJP	131 (59.28)	INC	81 (36.65)	50 (22.63)	AAP	2 (0.9)	7 (3.17)
82	BJP	531 (77.29)	INC	111 (16.16)	420 (61.13)	AAP	18 (2.62)	27 (3.93)
83	INC	331 (51.96)	BJP	262 (41.13)	69 (10.83)	AAP	18 (2.83)	26 (4.08)
84	INC	478 (64.51)	BJP	243 (32.79)	235 (31.72)	AAP	8 (1.08)	12 (1.62)
85	INC	440 (74.32)	BJP	131 (22.13)	309 (52.19)	AAP	7 (1.18)	14 (2.36)
86	INC	188 (59.12)	BJP	105 (33.02)	83 (26.1)	AAP	4 (1.26)	21 (6.6)
87	INC	399 (69.39)	BJP	154 (26.78)	245 (42.61)	IND (SMK)	7 (1.22)	15 (2.61)
88	INC	287 (55.09)	BJP	203 (38.96)	84 (16.13)	IND (TVD)	4 (0.77)	27 (5.18)
89	INC	257 (47.95)	BJP	238 (44.4)	19 (3.55)	IND (SMK)	5 (0.93)	36 (6.72)
90	INC	299 (56.42)	BJP	194 (36.6)	105 (19.82)	AAP	6 (1.13)	31 (5.85)
91	BJP	413 (75.64)	INC	112 (20.51)	301 (55.13)	AAP	4 (0.73)	17 (3.11)
92	INC	274 (56.96)	BJP	190 (39.5)	84 (17.46)	IND (SMK)	2 (0.42)	15 (3.12)
93	BJP	595 (84.16)	INC	80 (11.32)	515 (72.84)	GNNS	8 (1.13)	24 (3.39)
94	INC	137 (87.82)	BJP	14 (8.97)	123 (78.85)	AAP	3 (1.92)	2 (1.28)
95	BJP	305 (72.45)	INC	92 (21.85)	213 (50.6)	AAP	6 (1.43)	18 (4.28)
96	BJP	565 (70.89)	INC	203 (25.47)	362 (45.42)	IND (SMK)	8 (1)	21 (2.63)
97	INC	487 (58.89)	BJP	298 (36.03)	189 (22.86)	AAP	20 (2.42)	22 (2.66)
98	BJP	243 (78.14)	INC	54 (17.36)	189 (60.78)	AAP	3 (0.96)	11 (3.54)
99	INC	281 (52.62)	BJP	231 (43.26)	50 (9.36)	IND (SMK)	3 (0.56)	19 (3.56)
100	INC	262 (48.97)	BJP	249 (46.54)	13 (2.43)	IND (SMK)	4 (0.75)	20 (3.74)
101	BJP	272 (52.61)	INC	212 (41.01)	60 (11.6)	GNNS	6 (1.16)	27 (5.22)
102	BJP	485 (80.43)	INC	79 (13.1)	406 (67.33)	AAP	21 (3.48)	18 (2.99)
103	BJP	353 (55.85)	INC	247 (39.08)	106 (16.77)	IND (TVD)	5 (0.79)	27 (4.27)
104	INC	353 (64.07)	BJP	166 (30.13)	187 (33.94)	GNNS	5 (0.91)	27 (4.9)
105	INC	308 (60.99)	BJP	168 (33.27)	140 (27.72)	IND (SMK)	2 (0.4)	27 (5.35)

Contd....

## Socio-Economic Amenities - Rural

### Access to Education Facilities

Particulars	Number of Villages (% of Population)				
	Available	Not Available	If Not Available (Distance of Nearest Facility)		
			A	B	C
Govt. Primary School	175 (100)	0 (0)	0 (0)	0 (0)	0 (0)
Private Primary School	2 (3)	173 (97)	0 (0)	0 (0)	0 (0)
Govt. Middle School	0 (0)	175 (100)	0 (0)	0 (0)	0 (0)
Private Middle School	0 (0)	175 (100)	0 (0)	0 (0)	0 (0)
Govt. Secondary School	22 (23)	153 (77)	29 (14)	51 (24)	70 (37)
Private Secondary School	4 (4)	171 (96)	1 (0)	0 (0)	0 (0)
Govt. Senior Secondary School	6 (9)	169 (91)	16 (8)	53 (29)	100 (53)
Private Senior Secondary School	2 (2)	173 (98)	0 (0)	0 (0)	0 (0)
Govt. Arts and Science Degree College	0 (0)	175 (100)	2 (1)	22 (13)	133 (75)
Private Arts and Science Degree College	0 (0)	175 (100)	0 (0)	3 (3)	15 (8)
Govt. Engineering College	0 (0)	175 (100)	0 (0)	0 (0)	163 (91)
Private Engineering College	0 (0)	175 (100)	0 (0)	0 (0)	12 (9)
Govt. Medicine College	0 (0)	175 (100)	0 (0)	0 (0)	77 (43)
Private Medicine College	0 (0)	175 (100)	0 (0)	0 (0)	98 (57)
Govt. Management Institute	0 (0)	175 (100)	0 (0)	0 (0)	100 (52)
Private Management Institute	0 (0)	175 (100)	0 (0)	0 (0)	75 (48)
Govt. Polytechnic	0 (0)	175 (100)	0 (0)	0 (0)	175 (100)
Private Polytechnic	0 (0)	175 (100)	0 (0)	0 (0)	0 (0)
Govt. Vocational Training School/ITI	2 (3)	173 (97)	10 (5)	47 (25)	114 (66)
Private Vocational Training School/ITI	0 (0)	175 (100)	0 (0)	2 (1)	0 (0)
Govt. Non Formal Training Centre	0 (0)	175 (100)	2 (1)	13 (8)	126 (71)
Private Non Formal Training Centre	0 (0)	175 (100)	0 (0)	2 (1)	32 (18)
Govt. School For Disabled	0 (0)	175 (100)	2 (1)	8 (5)	151 (85)
Private School For Disabled	0 (0)	175 (100)	0 (0)	2 (2)	12 (6)
Government Others	0 (0)	175 (100)	0 (0)	0 (0)	0 (0)
Private Others	0 (0)	175 (100)	0 (0)	0 (0)	0 (0)

Note : Distance A : Less than 5 km; B : Between 5-10 km; C : 10+ km.; Source : Data Analysis is based on 2011 Census.

## DISCLAIMER

The Terms of Use and Disclaimer of Datanet India Private Limited (hereinafter referred to as "Datanet") for use of this analysis report of **Radhanpur Assembly Constituency (Radhanpur Vidhan Sabha)** :-

1. **Assembly Factbook™** is a Registered Trade Mark owned by Datanet.
2. All the maps are sketched and graphical representation only and have not been drawn to the scale and also not to represent the actual geographical area or boundary of the unit.
3. The data for the aforesaid analysis is based on authentic sources and has been culled from the various publications of Census, CSO and NSSO for district and block level data, various central and state government departments, Central & State Elections Commissions and the concerned Returning Officers' releases, Electoral Rolls, Election results and allied publications, internal assessment, surveys, estimates and analysis. Therefore, certain adjustment of data at micro level may have been done to arrive closer to the macro data.
4. Data have been provided on an "As Is" and "As AVAILABLE" basis
5. The colours shown in the maps or diagram and charts of a particular party, alliance or AC are indicative and do not represent them.
6. This publication which includes maps, sheets, graphs and data would be the property under copyright of Datanet only. The user may use these for its internal study, analysis and research purposes. It's public display, re-selling or any commercial uses by the user are not allowed.
7. Datanet has taken due care and caution in compilation and processing of data and allied information, but does not guarantee the accuracy, adequacy or completeness of any information/analysis and will be not responsible for any errors or omissions or for the results obtained from the use of such information/analysis.
8. All the contents for the publication have been culled from various authentic sources and Datanet reasonably believes such sources to be reliable, but does not make any representations, express or implied as to the accuracy or fitness of use of such information. The information or contents of the information/analysis do not constitute advice and should not be relied upon in making (or refraining from making) any decision. Any reliance placed upon the information provided by Datanet is the sole responsibility and strictly at the user's risk.
9. In no event will Datanet be liable for any damages (including, without limitation, damages for loss of business projects, or loss of profits) arising in contract, tort or otherwise from the use of or inability to use any of its contents, or from any action taken (or refrained from being taken) as a result of using the analysis or any of its contents. Datanet its directors, owners, editors, officials, employees, distributor and agents or any associate will not be liable for any errors in the information contained or any consequences arising from the use of the contents of the provided information/analysis.
10. If any provision of these terms and conditions is held invalid or illegal or unenforceable for any reason by any court of competent jurisdiction, such provision shall be severed and the remainder of provisions of the terms and conditions shall continue in full force and effect as if the Term of Use had been executed with the invalid, illegal or unenforceable provision eliminated.
11. If there are any discrepancies in the information provided, please bring it to attention of Datanet for suitable rectification measures.

**Buy Online This Complete Book At  
Datanet India eBooks Store**

[www.indiastatpublications.com](http://www.indiastatpublications.com)

or go directly at

[http://www.indiastatpublications.com/  
Assembly\\_factbook/Gujarat/Patan/ Radhanpur](http://www.indiastatpublications.com/Assembly_factbook/Gujarat/Patan/Radhanpur)

 **india**stat**elections**

ISBN : 978-93-5905-332-5



9 789359 105332 5