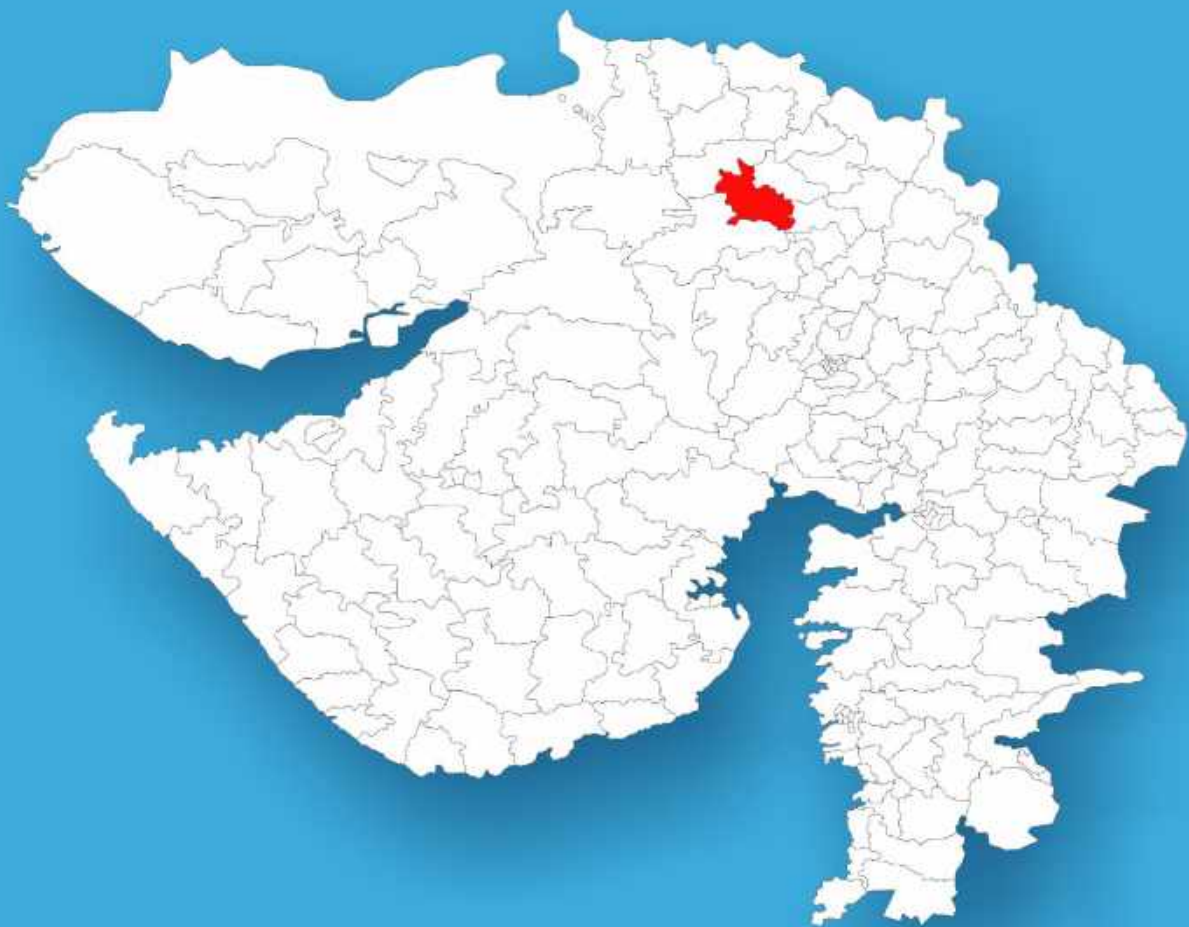




Gujarat

# Assembly Factbook™

Patan Assembly Constituency



Key Electoral Data of Patan  
Assembly Constituency (Vidhan Sabha)

Gujarat

# Assembly Factbook™

Patan Assembly Constituency



Patan Vidhan Sabha

**Editor & Director**

Dr. R.K. Thukral

**Research Editor**

Dr. Shafeeq Rahman

**Compiled, Researched and Published by  
Datanet India Pvt. Ltd.**

D-100, 1st Floor,

Okhla Industrial Area, Phase-I,

New Delhi- 110020.

Ph.: 91-11- 43580781-84

Email : support@indiastatpublications.com

Website : www.indiastatelections.com

**Online Book Store :**

www.indiastatpublications.com

**Report No. :** AFB/GJ-018-0125

**ISBN :** 978-93-5905-111-6

**First Edition :** January, 2018

**Eighth Updated Edition :** January, 2025

**Price :** Rs. 11500/-

US\$ 310

**© Datanet India Pvt. Ltd.**

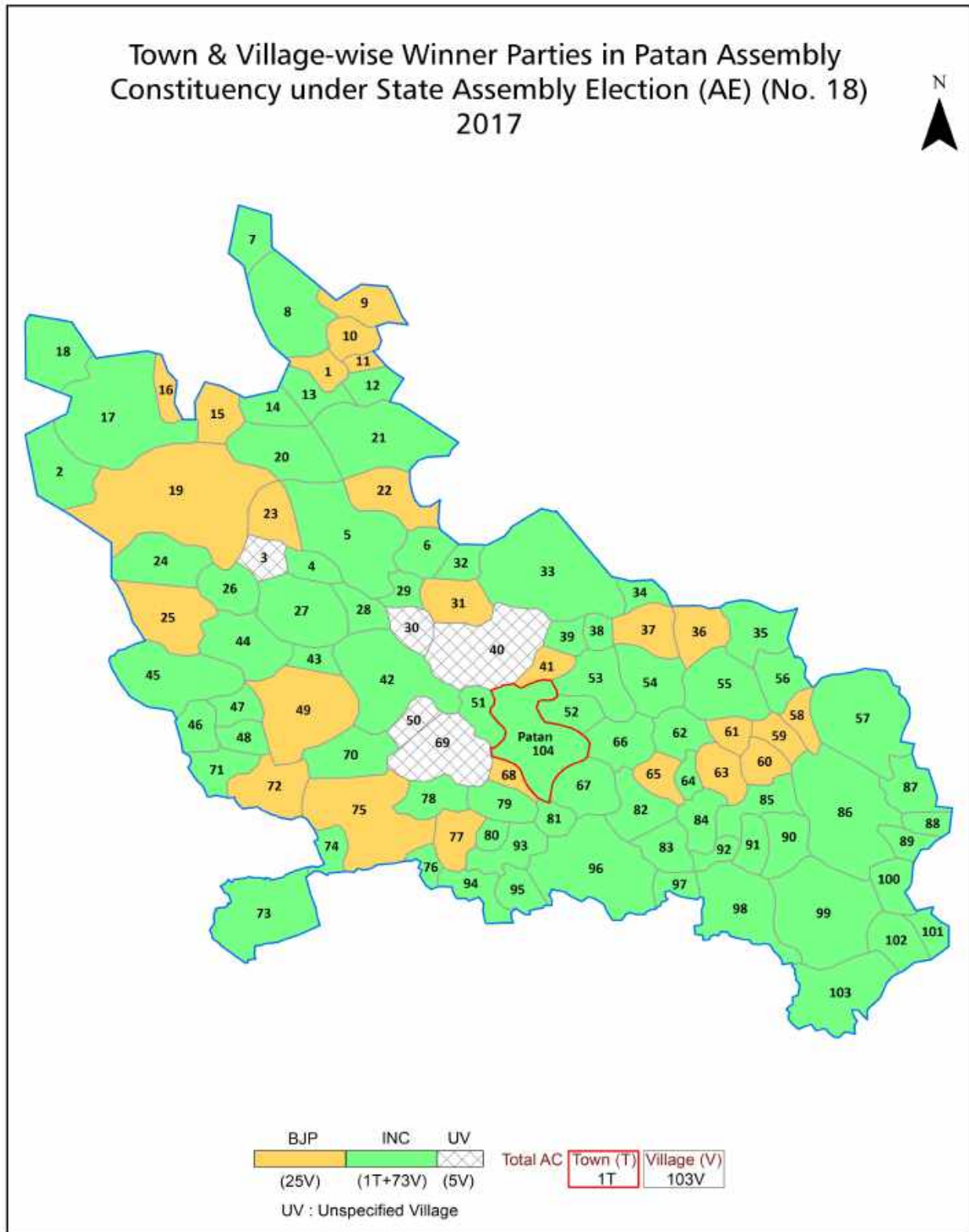
All rights reserved. No part of this book may be reproduced, stored in a retrieval system or transmitted in any form or by any means, mechanical photocopying, photographing, scanning, recording or otherwise without the prior written permission of the publisher. Please refer to Disclaimer at page no. 246 for the use of this publication.

Printed in India

## Contents

No.	Particulars	Page No.
	<b>Introduction</b>	
1	Assembly Constituency - (Vidhan Sabha) at a Glance   Features of Assembly as per Delimitation Commission of India (2008)	1-2
	<b>Location and Political Maps</b>	
2	Location Map   Boundaries of Assembly Constituency - (Vidhan Sabha) in District   Boundaries of Assembly Constituency under Parliamentary Constituency - (Lok Sabha)   Town & Village-wise Winner Parties- 2024, 2022, 2019, 2017, 2014, 2012 and 2009	3-11
	<b>Administrative Setup (2011)</b>	
3	District   Sub-district   Towns   Villages   Inhabited Villages   Uninhabited Villages   Village Panchayat   Intermediate Panchayat	12-17
	<b>Demographics (2011)</b>	
4	Population   Households   Rural/Urban Population   Towns and Villages by Population Size   Sex Ratio (Total & 0-6 Years)   Religious Population   Social Population   Literacy Rate	18-19
	<b>Electoral Features</b>	
5	Important Dates of Last Elections Held   Electors by Gender   Service Electors   Voters   Voters Turnout   Polling Stations & Average Number of Electors per Polling Station   Electors by Age Group   Present Elected Representatives	20-25
	<b>Historical Summary Election Results</b>	
6	Vote Share of Major Parties   Winning Margin (Number & Percentage)   Polarity of Parties   Summary Result of Assembly Segment of Parliamentary Elections 2024, 2019, 2014, 2009, 2004 and 1999   Summary Result of Assembly Elections 2022, 2017, 2012, 2007, 2002, 1998, 1995, 1990, 1985, 1980, 1975, 1972, 1967 and 1962	26-48
	<b>Polling Station Level Election Results</b>	
7	Name and Number of Polling Station 2024, 2022, 2019, 2017, 2014, 2012 and 2009   Polling Station-wise Electors, Voters & Voters Turnout 2024, 2022, 2019, 2017, 2014, 2012 and 2009   Polling Station wise Elections Results 2024, 2022, 2019, 2017, 2014, 2012 and 2009	49-225
	<b>Share of Assembly Constituency</b>	
8	Share of Assembly Constituency - (Vidhan Sabha) in State, District and Parliamentary Constituency - (Lok Sabha)	226
	<b>Socio-Economic Amenities (2011)</b>	
9	Access to Administrative Units   Agricultural, Manufacturing and Industrial Commodities   Demographic Indicators   Education   Health & Manpower   Drinking Water Supply   Sanitation   Entertainment and Recreations Infrastructure   Power   Food Allocation Distribution and Marketing of Agriculture Commodities Infrastructure   Transport and Road Infrastructure   Communication   Banking and Financial Services   Land Use   Irrigation Source	228-242
10	<b>Abbreviation &amp; Sources</b>	244-245
11	<b>Disclaimer</b>	246

Location & Political Map



## Administrative Setup

### List of Village Panchayat & Intermediate Panchayat (Block) Name - 2011

Village Name	Village Panchayat Name	Intermediate Panchayat Name
Aghar	Aghar	Patan
Ajimana	Ajimana	Patan
Ambliyan	Ambliyan	Patan
Anavada	Anavada	Patan
Babasana	Babasana	Patan
Badipur	Badipur	Patan
Bakratpur	Bakratpur	Patan
Balisana	Balisana	Patan
Balva	Balva	Patan
Bepadar	Bepadar	Patan
Bhadrada	Bhadrada	Patan
Bhalgam	Bhalgam	Patan
Bhutiya Vasna	Bhutiya Vasna	Patan
Borsan	Borsan	Patan
Chadasana	Chadasana	Patan
Chandrumana	Chandrumana	Patan
Dabhdi	Dabhdi	Patan
Deliyathara	Deliyathara	Patan
Der	Der	Patan
Derasana	Derasana	Patan
Dhanasara	Dhanasara	Patan
Dharnoj	Dharnoj	Patan
Dharpur	Dharpur	Patan
Dharusan	Dharusan	Patan
Dighdi	Dighdi	Patan
Diodarda	Diodarda	Patan
Dudharampura	Dudharampura	Patan
Fulesana	Fulesana	Patan
Gadosan	Gadosan	Patan

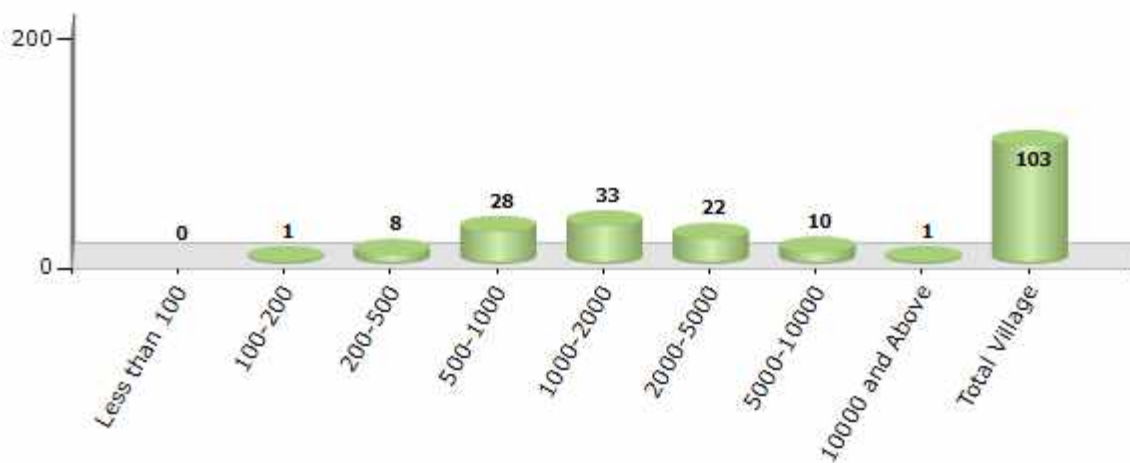
Contd....

## Demographics

### Number of Villages by Population Size - 2011

Less than 100	100-200	200-500	500-1000	1000-2000	2000-5000	5000-10000	10000 and Above	Total Village
0	1	8	28	33	22	10	1	103

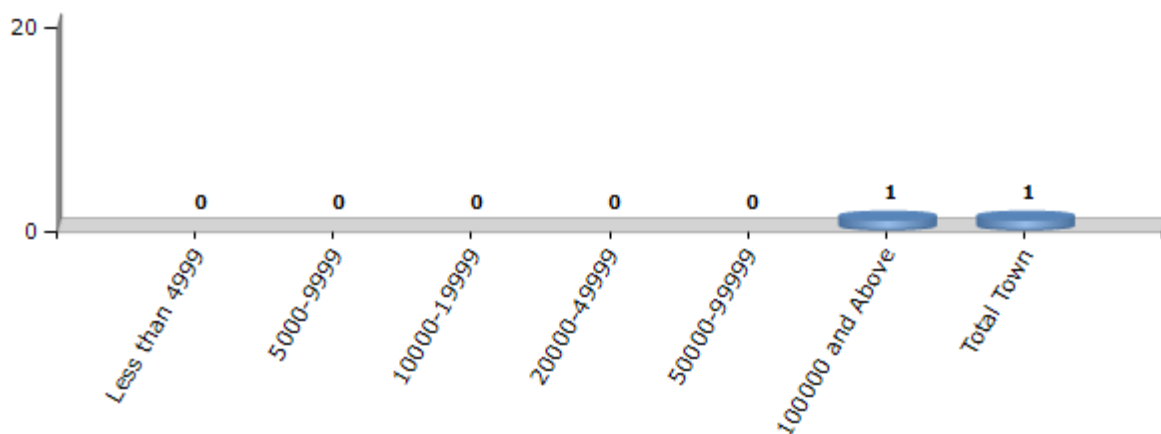
Number of Villages by Population Size - 2011



### Number of Towns by Population Size - 2011

Less than 4999	5000-9999	10000-19999	20000-49999	50000-99999	100000 and Above	Total Town
0	0	0	0	0	1	1

Number of Towns by Population Size - 2011

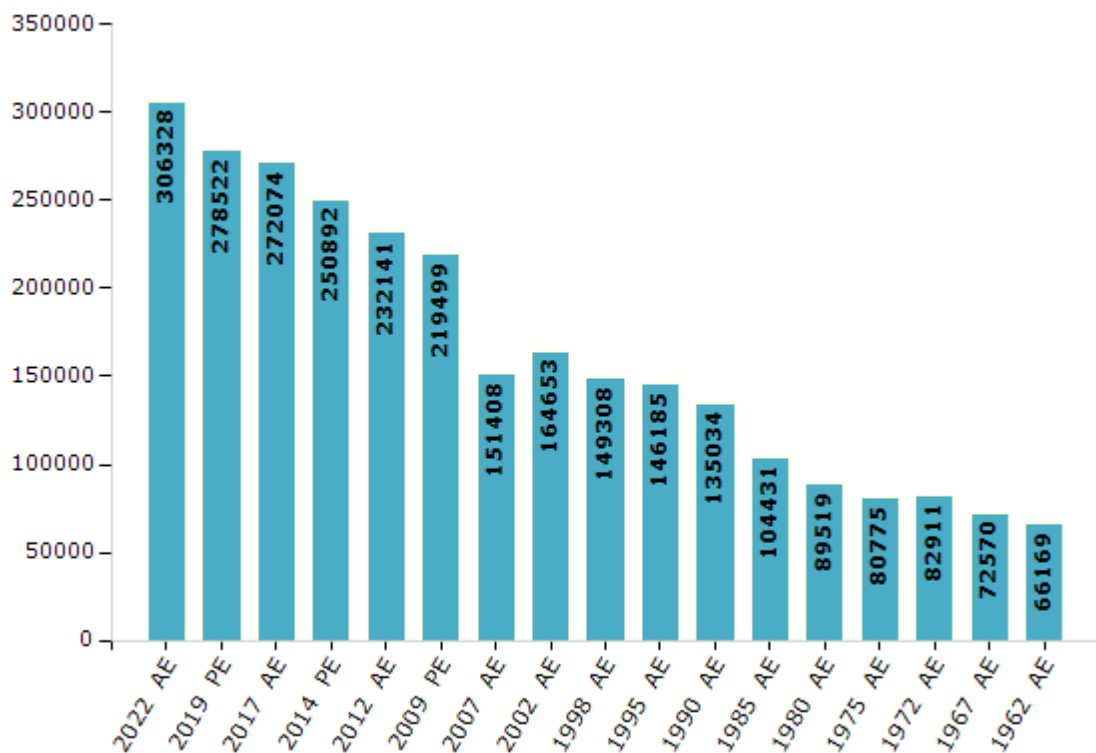


## Electoral Features

### Electors by Male & Female

Year	Male	Female	Others	Total	Year	Male	Female	Others	Total
2022 AE	157678	148631	19	306328	1998 AE	74768	74540	-	149308
2019 PE	144330	134186	6	278522	1995 AE	73073	73112	-	146185
2017 AE	140835	131234	5	272074	1990 AE	67341	67693	-	135034
2014 PE	129921	120971	0	250892	1985 AE	51586	52845	-	104431
2012 AE	121180	110961	0	232141	1980 AE	44023	45496	-	89519
2009 PE	112631	106868	-	219499	1975 AE	39685	41090	-	80775
2007 AE	76872	74536	-	151408	1972 AE	41592	41319	-	82911
2004 PE	-	-	-	-	1967 AE	-	-	-	72570
2002 AE	82790	81863	-	164653	1962 AE	-	-	-	66169
1999 PE	-	-	-	-					

Number of Electors



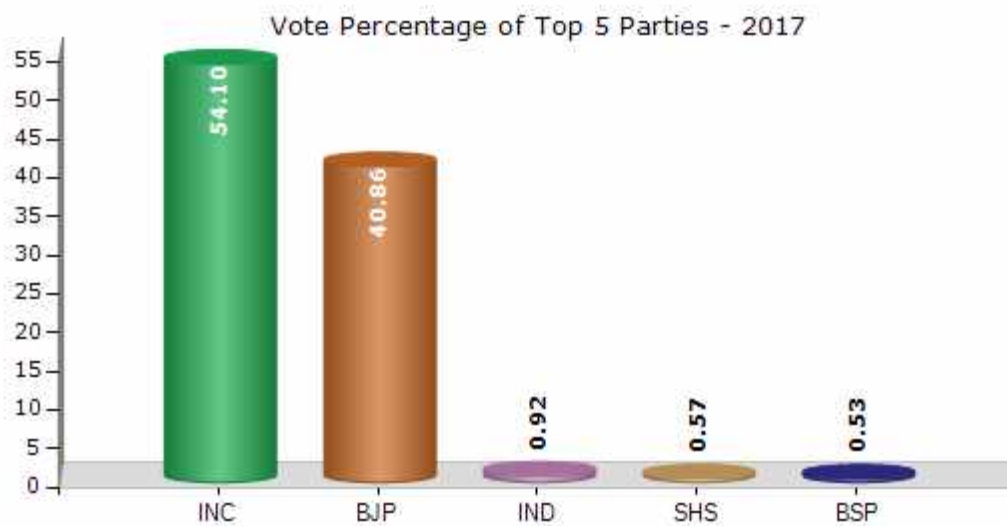
Note : AE : Assembly Election, PE : Assembly Segment of Parliamentary Election



## Historical Summary Election Results

### Summary Result of Assembly Election - 2017

Candidate Name	Party	Votes	Votes %
Kiritkumar Chimanlal Patel	INC	103273	54.1
Desai Ranchhodbhai Mahijibhai	BJP	77994	40.86
Maheshwari Kanubhai Bhurabhai	IND	1758	0.92
Joshi Mukeshbhai Gopalbhai	SHS	1097	0.57
Parmar Maganbhai Amarabhai	BSP	1014	0.53
Bhojak Ketankumar Bhanuprasad	IND	747	0.39
Patni Anandbhai Chelabhai	IND	396	0.21
Patel Mulchandbhai Ramjidas	IND	380	0.2
Thakor Rameshbhai Varvaji	IND	173	0.09
Patel Nanjibhai Jivanbhai	JD(U)	153	0.08
	NOTA	3893	2.04



## Polling Station Level Election Results

### Number and Name of Polling Stations (PS) (2022)

Number of Polling Stations	Name of Polling Stations	Number of Polling Stations	Name of Polling Stations
1	Primary School, Deliyathara	22	Primary School, Lodhi, Lodhi
2	Primary School, South Side, Vayad, Vayad	23	Primary School, Room No-5, Vadiya, Vadiya
3	Primary School, North Side, Vayad, Vayad	24	Primary School, Kalodhi, Kalodhi
4	Primary School New Building, Room No. 3, Vayad, Vayad	25	Primary School New Building, North Side, Room No-7, Nayata, Nayta
5	Primary School New Building, Room No. 9, Vayad, Vayad	26	Primary School, Room No.1, Nayata, Nayta
6	Primary School, Jesangpura, Vayad	27	Primary School, Left Side, Mota Nayata, Nayta
7	Primary School, Left Side, Ghacheli, Ghacheli	28	Primary School, Right Side, Mota Nayata, Nayta
8	Primary School, Right Side, Ghacheli, Ghacheli	29	Primary School, Nana Nayata, Nayta
9	Primary School, Left Side, Dharusan, Dharusan	30	Primary School, Rakhav, Rakhav
10	Primary School, Right Side, Dharusan, Dharusan	31	Primary School, Left Side, Mota Veloda, Veloda (Nana-Mota)
11	Primary School, Melusan, Melusan	32	Grampanchayat Office, Nana Veloda, Veloda (Nana-Mota)
12	Primary School, Dhanasara, Dhanasara	33	Primary School, Right Side, Golivada, Golivada
13	Primary School, North Side, Undara, Undra	34	Primary School, Left Side, Golivada, Golivada
14	Primary School, South Side, Undara, Undra	35	Primary School, West Side, Sariyad, Sariyad
15	Primary School, West Side, Undara, Undra	36	Primary School, East Side, Sariyad, Sariyad
16	Primary School, North Side, Sampraa, Sampra	37	P.R..Joshi Vidyalay, South Side, Sariyad, Sariyad
17	Primary School, West Side, Sampraa, Sampra	38	P.R..Joshi Vidyalay, North Side, Sariyad, Sariyad
18	Primary School New Building, New Building, Sampra, Sampra	39	Primary School, Morbipura, Sariyad
19	Jalaram Education Trust Highschool, Sampra, Sampra	40	Primary School, East Side Room, Balva, Balva
20	Primary School, South Side, Sampraa, Sampra	41	Primary School, West Side Room, Balva, Balva
21	Primary School, Sotavad, Sotavad	42	Primary Boys School, Room No-6, Kansa, Kansa

Contd....

## Polling Station Level Election Results

### Polling Station-wise Votes Secured by Overall Top Five Parties in Patan Assembly in Assembly Election (AE) under Patan Parliamentary Constituency in Gujarat (2022)

Number of Polling Station	Winner - Kiritkumar Chimanlal Patel (INC)	Runner-up - Dr. Rajulben Desai (BJP)	3rd - Laleshbhai Thakkar (AAP)	4th - Shabbirhusen Aajambhai Malek (IND)	5th - Rohit Senma Alias Nagji (IND)	NOTA	Other	Total Votes Secured
36	371	366	17	3	6	17	12	792
37	307	467	12	5	6	12	20	829
38	367	158	18	4	3	3	15	568
39	241	251	37	6	8	23	28	594
40	NV	NV	NV	NV	NV	NV	NV	NV
41	383	112	10	6	3	10	6	530
42	447	301	17	20	7	12	16	820
43	304	360	6	14	4	8	8	704
44	358	343	15	4	1	2	12	735
45	347	370	6	9	12	11	12	767
46	344	433	29	8	4	8	17	843
47	232	134	17	4	3	1	23	414
48	320	190	24	7	0	3	8	552
49	326	330	38	9	7	9	14	733
50	185	187	11	11	4	6	13	417
51	343	370	43	11	15	12	25	819
52	363	53	12	10	1	7	11	457
53	419	305	50	13	3	9	16	815
54	594	151	39	22	6	10	33	855
55	495	125	14	14	8	23	19	698
56	195	149	22	5	1	10	4	386
57	368	125	17	5	1	4	0	520
58	112	118	1	1	0	2	5	239
59	304	105	3	2	1	10	2	427
60	344	205	6	10	3	3	13	584
61	706	88	16	13	3	11	15	852
62	189	686	2	17	6	5	33	938
63	148	195	4	2	2	2	16	369
64	218	594	8	19	23	12	38	912
65	386	75	8	12	4	17	25	527
66	186	142	6	3	1	2	4	344
67	39	382	6	1	0	1	4	433
68	145	485	18	6	3	7	11	675
69	300	104	56	8	1	8	9	486
70	82	398	13	4	6	5	11	519

Contd....

## Polling Station Level Election Results

### Winner, Runner-up and 3rd Party Position & Winning Margin According to Polling Stations in Patan Assembly in Assembly Election (AE) under Patan Parliamentary Constituency in Gujarat (2022)

Polling Station Number	Winner Party	Winner Votes (%)	Runner-up Party	Runner-up Votes (%)	Winning Margin Votes (%)	Third Party	Third Party Votes (%)	Other Votes (%)
71	INC	530 (61.84)	BJP	273 (31.86)	257 (29.98)	IND (SAM)	17 (1.98)	37 (4.32)
72	INC	337 (54.53)	BJP	233 (37.7)	104 (16.83)	IND (SAM)	10 (1.62)	38 (6.15)
73	BJP	236 (54.38)	INC	185 (42.63)	51 (11.75)	AAP	3 (0.69)	10 (2.3)
74	INC	398 (61.04)	BJP	177 (27.15)	221 (33.89)	AAP	17 (2.61)	60 (9.2)
75	INC	595 (71.09)	BJP	126 (15.05)	469 (56.04)	AAP	56 (6.69)	60 (7.17)
76	INC	208 (72.47)	AAP	46 (16.03)	162 (56.44)	BJP	17 (5.92)	16 (5.57)
77	INC	427 (53.64)	BJP	285 (35.8)	142 (17.84)	AAP	20 (2.51)	64 (8.04)
78	INC	527 (60.3)	BJP	290 (33.18)	237 (27.12)	AAP	14 (1.6)	43 (4.92)
79	INC	487 (58.67)	BJP	271 (32.65)	216 (26.02)	AAP	19 (2.29)	53 (6.39)
80	INC	338 (55.96)	BJP	237 (39.24)	101 (16.72)	IND (SAM)	11 (1.82)	18 (2.98)
81	INC	377 (50.81)	BJP	324 (43.67)	53 (7.14)	AAP	9 (1.21)	32 (4.31)
82	BJP	320 (48.56)	INC	292 (44.31)	28 (4.25)	AAP	16 (2.43)	31 (4.7)
83	INC	156 (65.55)	BJP	54 (22.69)	102 (42.86)	IND (SAM)	10 (4.2)	18 (7.56)
84	INC	191 (46.47)	BJP	175 (42.58)	16 (3.89)	IND (SAM)	8 (1.95)	37 (9)
85	INC	347 (53.22)	BJP	268 (41.1)	79 (12.12)	IND (SAM)	8 (1.23)	29 (4.45)
86	INC	369 (69.23)	BJP	112 (21.01)	257 (48.22)	AAP	17 (3.19)	35 (6.57)
87	INC	348 (59.28)	BJP	191 (32.54)	157 (26.74)	AAP	12 (2.04)	36 (6.13)
88	INC	540 (64.13)	BJP	233 (27.67)	307 (36.46)	AAP	26 (3.09)	43 (5.11)
89	INC	343 (49.28)	BJP	296 (42.53)	47 (6.75)	AAP	34 (4.89)	23 (3.3)
90	BJP	406 (52.73)	INC	328 (42.6)	78 (10.13)	AAP	20 (2.6)	16 (2.08)
91	BJP	400 (61.16)	INC	236 (36.09)	164 (25.07)	AAP	11 (1.68)	7 (1.07)
92	BJP	449 (52.09)	INC	353 (40.95)	96 (11.14)	AAP	25 (2.9)	35 (4.06)
93	BJP	274 (58.55)	INC	158 (33.76)	116 (24.79)	IND (SAM)	11 (2.35)	25 (5.34)
94	INC	342 (53.44)	BJP	240 (37.5)	102 (15.94)	AAP	21 (3.28)	37 (5.78)
95	INC	442 (52.12)	BJP	367 (43.28)	75 (8.84)	AAP	14 (1.65)	25 (2.95)
96	BJP	481 (60.28)	INC	270 (33.83)	211 (26.45)	AAP	21 (2.63)	26 (3.26)
97	INC	493 (63.94)	BJP	250 (32.43)	243 (31.51)	AAP	14 (1.82)	14 (1.82)
98	BJP	333 (50)	INC	274 (41.14)	59 (8.86)	AAP	37 (5.56)	22 (3.3)
99	INC	417 (70.56)	BJP	134 (22.67)	283 (47.89)	AAP	19 (3.21)	21 (3.55)
100	BJP	503 (57.95)	INC	308 (35.48)	195 (22.47)	AAP	49 (5.65)	8 (0.92)
101	BJP	419 (60.03)	INC	258 (36.96)	161 (23.07)	AAP	13 (1.86)	8 (1.15)
102	BJP	322 (48.42)	INC	258 (38.8)	64 (9.62)	AAP	55 (8.27)	30 (4.51)
103	BJP	354 (51.01)	INC	289 (41.64)	65 (9.37)	AAP	36 (5.19)	15 (2.16)
104	BJP	298 (60.08)	INC	176 (35.48)	122 (24.6)	AAP	9 (1.81)	13 (2.62)
105	INC	628 (68.94)	BJP	224 (24.59)	404 (44.35)	AAP	21 (2.31)	38 (4.17)

Contd....

## Socio-Economic Amenities - Rural

### Access to Education Facilities

Particulars	Number of Villages (% of Population)				
	Available	Not Available	If Not Available (Distance of Nearest Facility)		
			A	B	C
Govt. Primary School	103 (100)	0 (0)	0 (0)	0 (0)	0 (0)
Private Primary School	3 (4)	100 (96)	0 (0)	0 (0)	0 (0)
Govt. Middle School	0 (0)	103 (100)	0 (0)	0 (0)	0 (0)
Private Middle School	0 (0)	103 (100)	0 (0)	0 (0)	0 (0)
Govt. Secondary School	30 (55)	73 (45)	20 (11)	36 (21)	13 (9)
Private Secondary School	8 (12)	95 (88)	0 (0)	0 (0)	0 (0)
Govt. Senior Secondary School	9 (24)	94 (76)	11 (7)	47 (39)	28 (21)
Private Senior Secondary School	7 (11)	96 (89)	1 (0)	2 (1)	0 (0)
Govt. Arts and Science Degree College	0 (0)	103 (100)	9 (8)	43 (40)	51 (52)
Private Arts and Science Degree College	0 (0)	103 (100)	0 (0)	0 (0)	0 (0)
Govt. Engineering College	1 (1)	102 (99)	9 (8)	42 (39)	51 (52)
Private Engineering College	0 (0)	103 (100)	0 (0)	0 (0)	0 (0)
Govt. Medicine College	0 (0)	103 (100)	2 (4)	6 (8)	13 (9)
Private Medicine College	0 (0)	103 (100)	7 (4)	37 (32)	38 (43)
Govt. Management Institute	0 (0)	103 (100)	8 (6)	42 (37)	39 (40)
Private Management Institute	0 (0)	103 (100)	1 (2)	1 (3)	12 (12)
Govt. Polytechnic	0 (0)	103 (100)	9 (8)	43 (40)	51 (52)
Private Polytechnic	0 (0)	103 (100)	0 (0)	0 (0)	0 (0)
Govt. Vocational Training School/ITI	1 (5)	102 (95)	10 (9)	47 (42)	45 (44)
Private Vocational Training School/ITI	0 (0)	103 (100)	0 (0)	0 (0)	0 (0)
Govt. Non Formal Training Centre	0 (0)	103 (100)	9 (8)	43 (40)	48 (46)
Private Non Formal Training Centre	0 (0)	103 (100)	0 (0)	0 (0)	3 (6)
Govt. School For Disabled	0 (0)	103 (100)	9 (8)	43 (40)	51 (52)
Private School For Disabled	0 (0)	103 (100)	0 (0)	0 (0)	0 (0)
Government Others	0 (0)	103 (100)	0 (0)	0 (0)	0 (0)
Private Others	0 (0)	103 (100)	0 (0)	0 (0)	0 (0)

Note : Distance A : Less than 5 km; B : Between 5-10 km; C : 10+ km.; Source : Data Analysis is based on 2011 Census.

## DISCLAIMER

The Terms of Use and Disclaimer of Datanet India Private Limited (hereinafter referred to as "Datanet") for use of this analysis report of **Patan Assembly Constituency (Patan Vidhan Sabha)** :-

1. **Assembly Factbook™** is a Registered Trade Mark owned by Datanet.
2. All the maps are sketched and graphical representation only and have not been drawn to the scale and also not to represent the actual geographical area or boundary of the unit.
3. The data for the aforesaid analysis is based on authentic sources and has been culled from the various publications of Census, CSO and NSSO for district and block level data, various central and state government departments, Central & State Elections Commissions and the concerned Returning Officers' releases, Electoral Rolls, Election results and allied publications, internal assessment, surveys, estimates and analysis. Therefore, certain adjustment of data at micro level may have been done to arrive closer to the macro data.
4. Data have been provided on an "As Is" and "As AVAILABLE" basis
5. The colours shown in the maps or diagram and charts of a particular party, alliance or AC are indicative and do not represent them.
6. This publication which includes maps, sheets, graphs and data would be the property under copyright of Datanet only. The user may use these for its internal study, analysis and research purposes. It's public display, re-selling or any commercial uses by the user are not allowed.
7. Datanet has taken due care and caution in compilation and processing of data and allied information, but does not guarantee the accuracy, adequacy or completeness of any information/analysis and will be not responsible for any errors or omissions or for the results obtained from the use of such information/analysis.
8. All the contents for the publication have been culled from various authentic sources and Datanet reasonably believes such sources to be reliable, but does not make any representations, express or implied as to the accuracy or fitness of use of such information. The information or contents of the information/analysis do not constitute advice and should not be relied upon in making (or refraining from making) any decision. Any reliance placed upon the information provided by Datanet is the sole responsibility and strictly at the user's risk.
9. In no event will Datanet be liable for any damages (including, without limitation, damages for loss of business projects, or loss of profits) arising in contract, tort or otherwise from the use of or inability to use any of its contents, or from any action taken (or refrained from being taken) as a result of using the analysis or any of its contents. Datanet its directors, owners, editors, officials, employees, distributor and agents or any associate will not be liable for any errors in the information contained or any consequences arising from the use of the contents of the provided information/analysis.
10. If any provision of these terms and conditions is held invalid or illegal or unenforceable for any reason by any court of competent jurisdiction, such provision shall be severed and the remainder of provisions of the terms and conditions shall continue in full force and effect as if the Term of Use had been executed with the invalid, illegal or unenforceable provision eliminated.
11. If there are any discrepancies in the information provided, please bring it to attention of Datanet for suitable rectification measures.

**Buy Online This Complete Book At**  
**Datanet India eBooks Store**

[www.indiastatpublications.com](http://www.indiastatpublications.com)

or go directly at

[http://www.indiastatpublications.com/  
Assembly\\_factbook/Gujarat/Patan/ Patan](http://www.indiastatpublications.com/Assembly_factbook/Gujarat/Patan/Patan)

 **indiastat**elections

ISBN : 978-93-5905-111-6



9 789359 105111 6