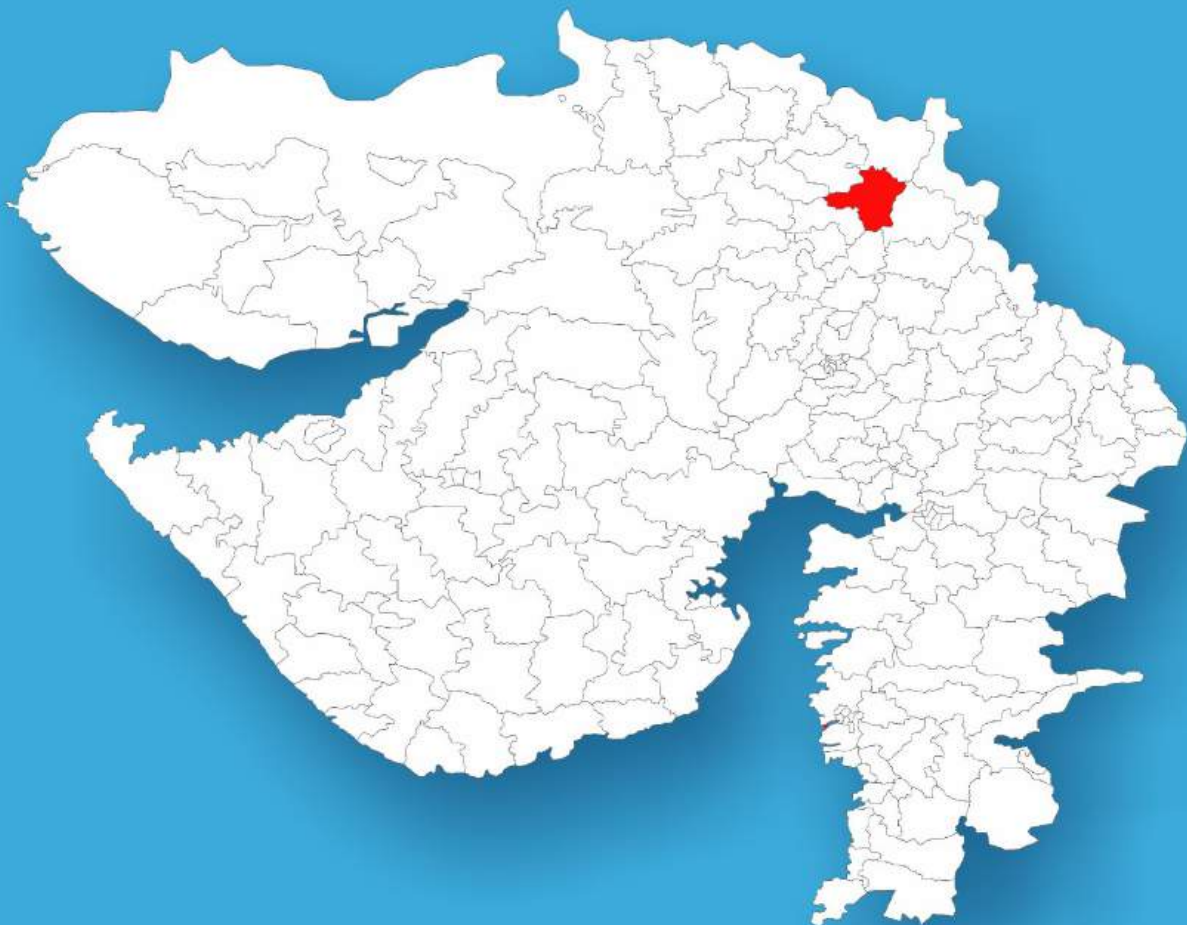




Gujarat

Assembly Factbook™

Kheralu Assembly Constituency



Key Electoral Data of Kheralu
Assembly Constituency (Vidhan Sabha)

Gujarat

Assembly Factbook™

Kheralu Assembly Constituency



Kheralu Vidhan Sabha

Editor & Director

Dr. R.K. Thukral

Research Editor

Dr. Shafeeq Rahman

**Compiled, Researched and Published by
Datanet India Pvt. Ltd.**

D-100, 1st Floor,

Okhla Industrial Area, Phase-I,

New Delhi- 110020.

Ph.: 91-11- 43580781-84

Email : support@indiastatpublications.com

Website : www.indiastatelections.com

Online Book Store :

www.indiastatpublications.com

Report No. : AFB/GJ-020-0125

ISBN : 978-93-5905-715-6

First Edition : January, 2018

Eighth Updated Edition : January, 2025

Price : Rs. 11500/-

US\$ 310

© Datanet India Pvt. Ltd.

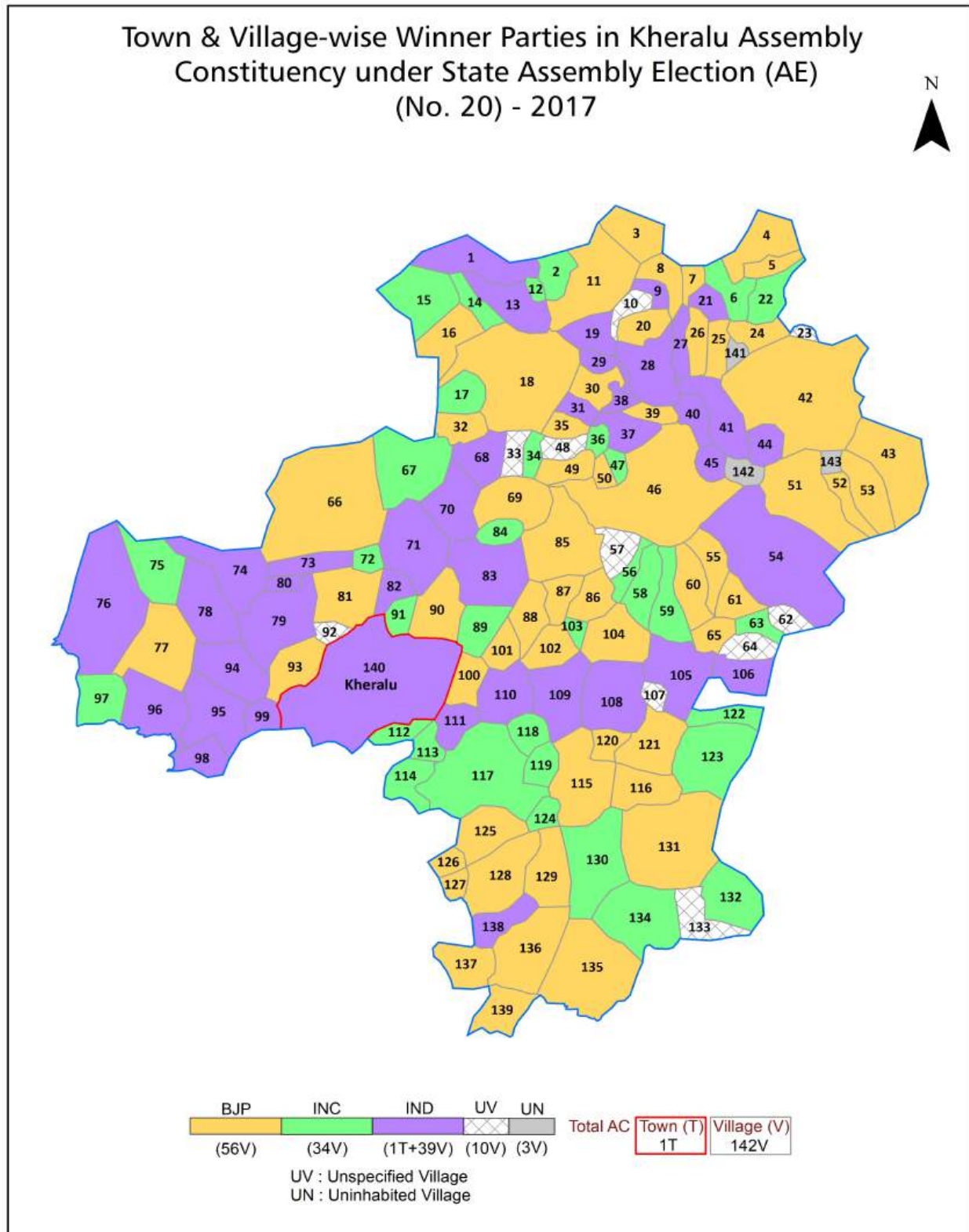
All rights reserved. No part of this book may be reproduced, stored in a retrieval system or transmitted in any form or by any means, mechanical photocopying, photographing, scanning, recording or otherwise without the prior written permission of the publisher. Please refer to Disclaimer at page no. 227 for the use of this publication.

Printed in India

Contents

No.	Particulars	Page No.
	Introduction	
1	Assembly Constituency - (Vidhan Sabha) at a Glance Features of Assembly as per Delimitation Commission of India (2008)	1-2
	Location and Political Maps	
2	Location Map Boundaries of Assembly Constituency - (Vidhan Sabha) in District Boundaries of Assembly Constituency under Parliamentary Constituency - (Lok Sabha) Town & Village-wise Winner Parties- 2024, 2022, 2019, 2017, 2014, 2012 and 2009	3-11
	Administrative Setup (2011)	
3	District Sub-district Towns Villages Inhabited Villages Uninhabited Villages Village Panchayat Intermediate Panchayat	12-19
	Demographics (2011)	
4	Population Households Rural/Urban Population Towns and Villages by Population Size Sex Ratio (Total & 0-6 Years) Religious Population Social Population Literacy Rate	20-21
	Electoral Features	
5	Important Dates of Last Elections Held Electors by Gender Service Electors Voters Voters Turnout Polling Stations & Average Number of Electors per Polling Station Electors by Age Group Present Elected Representatives	22-27
	Historical Summary Election Results	
6	Vote Share of Major Parties Winning Margin (Number & Percentage) Polarity of Parties Summary Result of Assembly Segment of Parliamentary Elections 2024, 2019, 2014, 2009, 2004 and 1999 Summary Result of Assembly Elections 2022, 2017, 2012, 2007, 2002, 1998, 1995, 1990, 1985, 1980, 1975, 1972, 1967 and 1962	28-50
	Polling Station Level Election Results	
7	Name and Number of Polling Station 2024, 2022, 2019, 2017, 2014, 2012 and 2009 Polling Station-wise Electors, Voters & Voters Turnout 2024, 2022, 2019, 2017, 2014, 2012 and 2009 Polling Station wise Elections Results 2024, 2022, 2019, 2017, 2014, 2012 and 2009	51-206
	Share of Assembly Constituency	
8	Share of Assembly Constituency - (Vidhan Sabha) in State, District and Parliamentary Constituency - (Lok Sabha)	207
	Socio-Economic Amenities (2011)	
9	Access to Administrative Units Agricultural, Manufacturing and Industrial Commodities Demographic Indicators Education Health & Manpower Drinking Water Supply Sanitation Entertainment and Recreations Infrastructure Power Food Allocation Distribution and Marketing of Agriculture Commodities Infrastructure Transport and Road Infrastructure Communication Banking and Financial Services Land Use Irrigation Source	209-223
10	Abbreviation & Sources	225-226
11	Disclaimer	227

Location & Political Map



Administrative Setup

List of Village Panchayat & Intermediate Panchayat (Block) Name - 2011

Village Name	Village Panchayat Name	Intermediate Panchayat Name
Amarpura	Chada	Kheralu
Ambavada	Ambavada	Kheralu
Anand Bhankhari	Isakpura	Satlasana
Ankaliyara	Ankliyara	Satlasana
Arathi	Arathi	Kheralu
Aspa	Aspa	Vadnagar
Balad	Balad	Kheralu
Bedasma	Bedsma	Satlasana
Bhalu Moti	Bhalu Moti	Satlasana
Bhalu Nani	Bhalu Nani	Satlasana
Bhalusana	Bhalusana	Satlasana
Bhanavas	Bhanavas	Satlasana
Bhatvas	Umrecha	Satlasana
Bhimpur	Bhimpur	Satlasana
Chachariya	Chachriya	Kheralu
Chada	Chada	Kheralu
Champa	Champa	Vadnagar
Chansol	Chansol	Kheralu
Chelana	Chelana	Satlasana
Chhelpura	Dharavaniya	Satlasana
Chotiya	Chotiya	Kheralu
Dabhad	Dabhad	Kheralu
Dabhoda	Dabhoda	Kheralu
Dabu	Dabu	Vadnagar
Dalisana	Dalisana	Kheralu
Davol	Davol	Kheralu
Dedasan	Dedasan	Kheralu
Delvada	Delvada	Kheralu
Dharavania	Dharavaniya	Satlasana

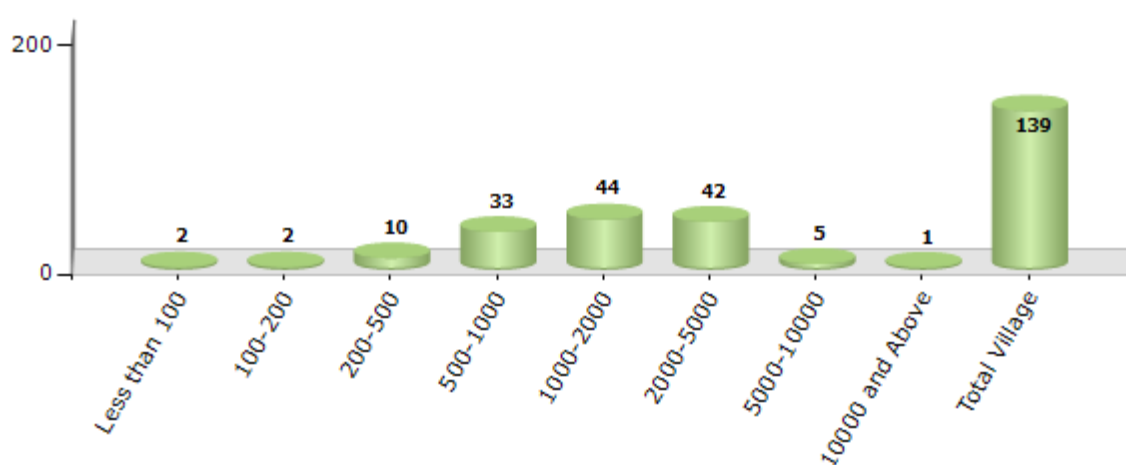
Contd....

Demographics

Number of Villages by Population Size - 2011

Less than 100	100-200	200-500	500-1000	1000-2000	2000-5000	5000-10000	10000 and Above	Total Village
2	2	10	33	44	42	5	1	139

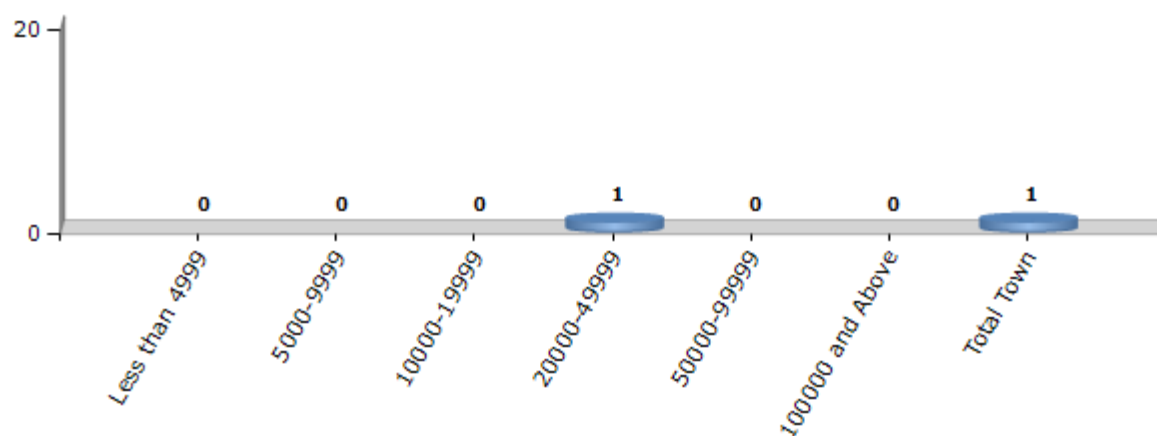
Number of Villages by Population Size - 2011



Number of Towns by Population Size - 2011

Less than 4999	5000-9999	10000-19999	20000-49999	50000-99999	100000 and Above	Total Town
0	0	0	1	0	0	1

Number of Towns by Population Size - 2011

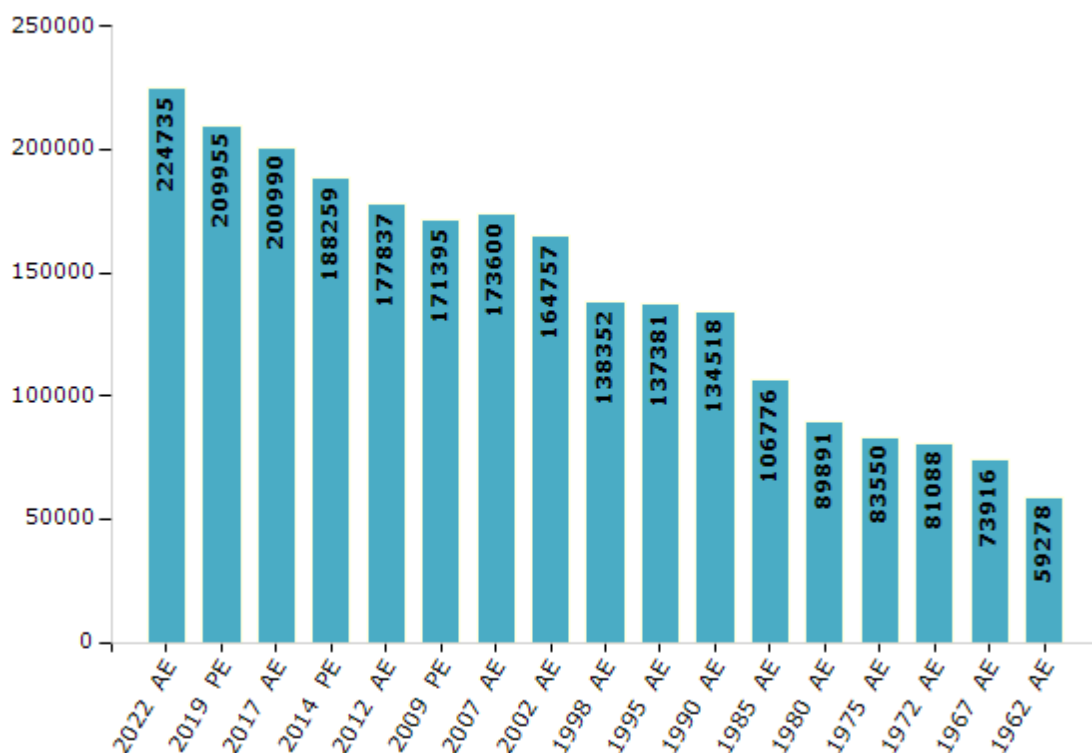


Electoral Features

Electors by Male & Female

Year	Male	Female	Others	Total	Year	Male	Female	Others	Total
2022 AE	116662	108071	2	224735	1998 AE	68412	69940	-	138352
2019 PE	109303	100649	3	209955	1995 AE	68043	69338	-	137381
2017 AE	105009	95980	1	200990	1990 AE	66733	67785	-	134518
2014 PE	98425	89834	0	188259	1985 AE	52669	54107	-	106776
2012 AE	92839	84998	0	177837	1980 AE	44408	45483	-	89891
2009 PE	86474	84921	-	171395	1975 AE	41577	41973	-	83550
2007 AE	87005	86595	-	173600	1972 AE	40053	41035	-	81088
2004 PE	-	-	-	-	1967 AE	-	-	-	73916
2002 AE	81876	82881	-	164757	1962 AE	-	-	-	59278
1999 PE	-	-	-	-					

Number of Electors

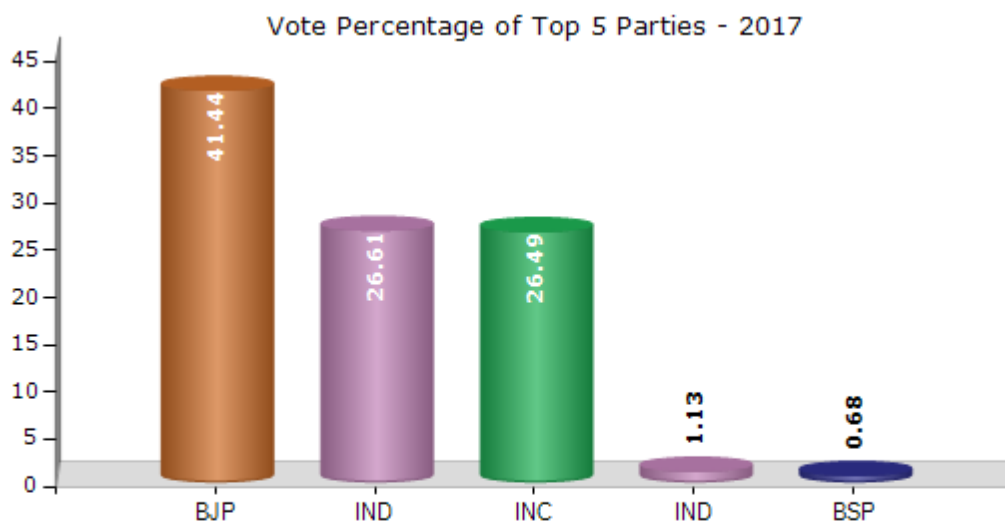


Note : AE : Assembly Election, PE : Assembly Segment of Parliamentary Election

Historical Summary Election Results

Summary Result of Assembly Election - 2017

Candidate Name	Party	Votes	Votes %
Dabhi Bharatsinhji Shankarji	BJP	59847	41.44
Desai Mukeshkumar Moghajibhai	IND	38432	26.61
Thakor Ramjibhai Sonaji	INC	38254	26.49
Sindhi Fakirmahmad Sulemanbhai	IND	1635	1.13
Prajapati Rajnikant Hiralal	BSP	985	0.68
Valjibhai Savjibhai Parmar	IND	912	0.63
Parmar Vanraj Kalidas	BMUP	772	0.53
Thakor Vajaji Govaji	NBNM	521	0.36
Thakor Kevalji Nathaji	IND	436	0.3
	NOTA	2634	1.82



Polling Station Level Election Results

Number and Name of Polling Stations (PS) (2022)

Number of Polling Stations	Name of Polling Stations	Number of Polling Stations	Name of Polling Stations
1	Vasai Primary School, Opp. Community Hall, Vasai, Vasai	22	Aradhna Kanya Vidhyalay, East Side Room No.-1, Satlasana
2	Dulana Primary School, Nr. Gram Panchayat, Dulana, Dulana	23	Aradhna Kanya Vidhyalay, East Side Room No.-2, Satlasana
3	Chelana Primary School, Opp. Gram Panchayat, Chelana, Chelana	24	Aradhna Kanya Vidhyalay, East Side Room No.-3, Satlasana
4	Ranpur Primary School, Nr. Barot Vas, Ranpur	25	Satlasana New Primary School, Room No. - 1, Satlasana
5	Jaspuriya Primary School, Nr. Bus Station, Jashpuriya	26	Satlasana New Primary School, Room No. - 3, Satlasana
6	Talegad Primary School, Opp Doodh Dairy, Talegad	27	Satlasana K. M. Kothari High School, Satlasana
7	Mahmadpura Primary School, Middle Room, Talegad	28	Kothasana Mota Primary School, East Side, Kothasana Mota
8	Takhatpur Primary School, Takhatpura	29	Kothasana Mota Primary School, West Side, Kothasana Mota
9	Umary Primary School, East Side Room, Opp. Gram Panchayat, Umari	30	Kothasana Nana Primary School, New Building West Side, Opp. Dudha Dairy, Kothasana Nana
10	Umary Primary School, West Side Room, Opp. Gram Panchayat, Umari	31	Bhalu Moti Primary School, East Side, Nr. Gram Panchayat, Bhalu Moti
11	Umary Primary School, North Side Room, Opp. Gram Panchayat, Umari	32	Bhalu Moti Primary School, West Side Room, Nr. Gram Panchayat, Bhalu Moti
12	Khari Primary School, Bh. Dairy, Khari	33	Bhalu Nani Primary School, New Building East Side Room, Bhalu Nani
13	Mumanvas Primary School, Nr. Anganvadi, Mumanvas	34	Bhalu Nani Primary School, New Building West Side Room, Bhalu Nani
14	Bhanavas Primary School, Bhanavas	35	Semor Primary School, Bhalu Nani
15	Bedasma Primary School, Nr. Bus Station, Bedasma	36	Sudasana Primary School, North Side, Nr. Dispensary, Sudasana
16	Kubda Primary School, Opp. Water Works, Kubada	37	Sudasana Primary School, Middle Room, Nr. Dispensary, Sudasana
17	Vansda Primary School, Vansada	38	Sudasana Primary Girls School, New Building, Sudasana
18	Vajapur Primary School, Opp. Bus Station, Vajapur	39	Sudasana Nava Primary School, Nr. Bus Station, Sudasana
19	Nedaradi Primary School, Opp. Bus Station, Nedardi	40	Sudasana Nava Primary School, North Side, Nr. Bus Station, Sudasana
20	Gothada Primary School, Nr. Anganvadi, Gothda	41	Sardar Primary School, North Side, Nr. Mahadev Temple, Sardarpur (Chee)
21	Samarapur Primary School, Nr. Senma Vas, Samarapur	42	Sardar Primary School, South Side, Nr. Mahadev Temple, Sardarpur (Chee)

Contd....

Polling Station Level Election Results

Polling Station-wise Votes Secured by Overall Top Five Parties in Kheralu Assembly in Assembly Election (AE) under Patan Parliamentary Constituency in Gujarat (2022)

Number of Polling Station	Winner - Sardarbhai Shamalbhai Chaudhary (BJP)	Runner-up - Desai Mukeshkumar Monghajibhai (INC)	3rd - Ramsinhji Shankarji Thakor (IND)	4th - Thakor Dineshji Hajurji (AAP)	5th - Alok Hiralal Rai (IND)	NOTA	Other	Total Votes Secured
36	221	251	48	5	2	4	3	534
37	153	303	59	3	2	12	5	537
38	126	190	89	4	1	5	10	425
39	171	258	11	5	3	7	6	461
40	122	200	10	1	2	8	7	350
41	276	139	114	2	11	10	6	558
42	190	408	73	13	24	18	17	743
43	262	155	98	4	0	7	4	530
44	61	14	392	4	32	9	11	523
45	82	35	397	1	7	12	7	541
46	175	298	349	8	11	16	9	866
47	134	141	126	3	14	8	7	433
48	43	202	134	8	1	2	0	390
49	62	141	231	11	2	7	6	460
50	124	88	47	3	17	3	5	287
51	258	352	23	4	2	13	11	663
52	125	221	99	2	9	12	9	477
53	308	345	51	9	9	9	9	740
54	232	229	60	2	8	10	4	545
55	466	174	9	3	7	18	9	686
56	93	165	21	1	0	4	1	285
57	261	208	180	1	5	15	4	674
58	181	327	21	9	0	4	5	547
59	244	322	83	5	0	11	6	671
60	294	467	64	11	1	14	5	856
61	289	216	19	7	1	5	7	544
62	194	240	77	5	0	10	6	532
63	220	297	38	6	0	11	5	577
64	150	129	291	6	3	4	9	592
65	207	158	48	9	1	7	7	437
66	23	12	26	12	0	0	0	73
67	152	172	63	8	2	6	3	406
68	157	49	210	70	5	9	20	520
69	22	22	193	6	2	18	4	267
70	347	87	232	5	5	20	17	713

Contd....

Polling Station Level Election Results

Winner, Runner-up and 3rd Party Position & Winning Margin According to Polling Stations in Kheralu Assembly in Assembly Election (AE) under Patan Parliamentary Constituency in Gujarat (2022)

Polling Station Number	Winner Party	Winner Votes (%)	Runner-up Party	Runner-up Votes (%)	Winning Margin Votes (%)	Third Party	Third Party Votes (%)	Other Votes (%)
71	IND (RST)	232 (39.46)	BJP	193 (32.82)	39 (6.64)	INC	131 (22.28)	32 (5.44)
72	INC	234 (46.61)	BJP	144 (28.69)	90 (17.92)	IND (RST)	86 (17.13)	38 (7.57)
73	BJP	223 (55.06)	INC	112 (27.65)	111 (27.41)	IND (RST)	42 (10.37)	28 (6.91)
74	BJP	322 (53.58)	IND (RST)	134 (22.3)	188 (31.28)	INC	120 (19.97)	25 (4.16)
75	INC	165 (46.61)	BJP	104 (29.38)	61 (17.23)	IND (RST)	60 (16.95)	25 (7.06)
76	BJP	416 (71.97)	INC	100 (17.3)	316 (54.67)	IND (RST)	39 (6.75)	23 (3.98)
77	BJP	312 (63.54)	IND (RST)	85 (17.31)	227 (46.23)	INC	67 (13.65)	27 (5.5)
78	IND (RST)	199 (68.86)	BJP	57 (19.72)	142 (49.14)	INC	15 (5.19)	18 (6.23)
79	BJP	220 (48.67)	INC	104 (23.01)	116 (25.66)	IND (RST)	98 (21.68)	30 (6.64)
80	IND (RST)	337 (41.97)	BJP	258 (32.13)	79 (9.84)	INC	170 (21.17)	38 (4.73)
81	IND (RST)	231 (45.21)	INC	154 (30.14)	77 (15.07)	BJP	105 (20.55)	21 (4.11)
82	BJP	210 (45.36)	IND (RST)	158 (34.13)	52 (11.23)	INC	74 (15.98)	21 (4.54)
83	INC	171 (47.63)	IND (RST)	130 (36.21)	41 (11.42)	BJP	42 (11.7)	16 (4.46)
84	IND (RST)	543 (76.59)	INC	75 (10.58)	468 (66.01)	BJP	35 (4.94)	56 (7.9)
85	IND (RST)	269 (55.69)	INC	101 (20.91)	168 (34.78)	BJP	42 (8.7)	71 (14.7)
86	IND (RST)	472 (68.41)	INC	98 (14.2)	374 (54.21)	BJP	77 (11.16)	43 (6.23)
87	BJP	281 (50.72)	INC	167 (30.14)	114 (20.58)	IND (RST)	87 (15.7)	19 (3.43)
88	BJP	189 (36.63)	IND (RST)	166 (32.17)	23 (4.46)	INC	136 (26.36)	25 (4.84)
89	IND (RST)	345 (66.73)	BJP	101 (19.54)	244 (47.19)	IND (AHR)	36 (6.96)	35 (6.77)
90	BJP	254 (33.29)	IND (RST)	200 (26.21)	54 (7.08)	IND (AHR)	143 (18.74)	166 (21.76)
91	BJP	205 (45.96)	INC	133 (29.82)	72 (16.14)	IND (RST)	90 (20.18)	18 (4.04)
92	IND (RST)	652 (82.95)	BJP	50 (6.36)	602 (76.59)	INC	45 (5.73)	39 (4.96)
93	IND (RST)	656 (91.36)	INC	21 (2.92)	635 (88.44)	BJP	12 (1.67)	29 (4.04)
94	IND (RST)	710 (81.24)	INC	57 (6.52)	653 (74.72)	BJP	35 (4)	72 (8.24)
95	IND (RST)	807 (88.29)	INC	34 (3.72)	773 (84.57)	IND (RJT)	16 (1.75)	57 (6.24)
96	IND (RST)	451 (80.11)	BJP	51 (9.06)	400 (71.05)	INC	17 (3.02)	44 (7.82)
97	IND (RST)	529 (88.02)	BJP	24 (3.99)	505 (84.03)	INC	12 (2)	36 (5.99)
98	IND (RST)	593 (78.86)	INC	68 (9.04)	525 (69.82)	BJP	32 (4.26)	59 (7.85)
99	IND (RST)	525 (89.74)	INC	24 (4.1)	501 (85.64)	BJP	14 (2.39)	22 (3.76)
100	NV	NV (NV)	NV	NV (NV)	NV (NV)	NV	NV (NV)	NV (NV)
101	NV	NV (NV)	NV	NV (NV)	NV (NV)	NV	NV (NV)	NV (NV)
102	IND (RST)	431 (66.93)	INC	186 (28.88)	245 (38.05)	BJP	12 (1.86)	15 (2.33)
103	NV	NV (NV)	NV	NV (NV)	NV (NV)	NV	NV (NV)	NV (NV)
104	NV	NV (NV)	NV	NV (NV)	NV (NV)	NV	NV (NV)	NV (NV)
105	INC	201 (55.99)	BJP	121 (33.7)	80 (22.29)	IND (RST)	15 (4.18)	22 (6.13)

Contd....

Socio-Economic Amenities - Rural

Access to Education Facilities

Particulars	Number of Villages (% of Population)				
	Available	Not Available	If Not Available (Distance of Nearest Facility)		
			A	B	C
Govt. Primary School	137 (100)	2 (0)	2 (0)	0 (0)	0 (0)
Private Primary School	6 (8)	133 (92)	0 (0)	0 (0)	0 (0)
Govt. Middle School	0 (0)	139 (100)	0 (0)	0 (0)	0 (0)
Private Middle School	0 (0)	139 (100)	0 (0)	0 (0)	0 (0)
Govt. Secondary School	38 (49)	101 (51)	46 (21)	28 (15)	17 (8)
Private Secondary School	8 (7)	131 (93)	2 (1)	1 (0)	0 (0)
Govt. Senior Secondary School	8 (12)	131 (88)	23 (14)	48 (33)	58 (38)
Private Senior Secondary School	4 (7)	135 (93)	0 (0)	0 (0)	0 (0)
Govt. Arts and Science Degree College	1 (3)	138 (97)	6 (6)	23 (16)	77 (58)
Private Arts and Science Degree College	0 (0)	139 (100)	0 (0)	6 (4)	26 (14)
Govt. Engineering College	0 (0)	139 (100)	0 (0)	0 (0)	86 (66)
Private Engineering College	0 (0)	139 (100)	0 (0)	0 (0)	53 (34)
Govt. Medicine College	0 (0)	139 (100)	0 (0)	1 (1)	95 (71)
Private Medicine College	0 (0)	139 (100)	0 (0)	0 (0)	43 (28)
Govt. Management Institute	0 (0)	139 (100)	0 (0)	4 (2)	85 (66)
Private Management Institute	0 (0)	139 (100)	0 (0)	0 (0)	50 (32)
Govt. Polytechnic	0 (0)	139 (100)	0 (0)	0 (0)	45 (29)
Private Polytechnic	0 (0)	139 (100)	0 (0)	0 (0)	94 (71)
Govt. Vocational Training School/ITI	1 (3)	138 (97)	2 (1)	11 (11)	60 (36)
Private Vocational Training School/ITI	2 (4)	137 (96)	0 (0)	2 (3)	62 (45)
Govt. Non Formal Training Centre	0 (0)	139 (100)	5 (4)	15 (12)	65 (50)
Private Non Formal Training Centre	0 (0)	139 (100)	0 (0)	1 (0)	53 (34)
Govt. School For Disabled	0 (0)	139 (100)	0 (0)	2 (2)	101 (78)
Private School For Disabled	0 (0)	139 (100)	0 (0)	0 (0)	36 (21)
Government Others	0 (0)	139 (100)	0 (0)	0 (0)	0 (0)
Private Others	0 (0)	139 (100)	0 (0)	0 (0)	0 (0)

Note : Distance A : Less than 5 km; B : Between 5-10 km; C : 10+ km.; Source : Data Analysis is based on 2011 Census.

DISCLAIMER

The Terms of Use and Disclaimer of Datanet India Private Limited (hereinafter referred to as "Datanet") for use of this analysis report of **Kheralu Assembly Constituency (Kheralu Vidhan Sabha) :-**

1. **Assembly Factbook™** is a Registered Trade Mark owned by Datanet.
2. All the maps are sketched and graphical representation only and have not been drawn to the scale and also not to represent the actual geographical area or boundary of the unit.
3. The data for the aforesaid analysis is based on authentic sources and has been culled from the various publications of Census, CSO and NSSO for district and block level data, various central and state government departments, Central & State Elections Commissions and the concerned Returning Officers' releases, Electoral Rolls, Election results and allied publications, internal assessment, surveys, estimates and analysis. Therefore, certain adjustment of data at micro level may have been done to arrive closer to the macro data.
4. Data have been provided on an "As Is" and "As AVAILABLE" basis
5. The colours shown in the maps or diagram and charts of a particular party, alliance or AC are indicative and do not represent them.
6. This publication which includes maps, sheets, graphs and data would be the property under copyright of Datanet only. The user may use these for its internal study, analysis and research purposes. It's public display, re-selling or any commercial uses by the user are not allowed.
7. Datanet has taken due care and caution in compilation and processing of data and allied information, but does not guarantee the accuracy, adequacy or completeness of any information/analysis and will be not responsible for any errors or omissions or for the results obtained from the use of such information/analysis.
8. All the contents for the publication have been culled from various authentic sources and Datanet reasonably believes such sources to be reliable, but does not make any representations, express or implied as to the accuracy or fitness of use of such information. The information or contents of the information/analysis do not constitute advice and should not be relied upon in making (or refraining from making) any decision. Any reliance placed upon the information provided by Datanet is the sole responsibility and strictly at the user's risk.
9. In no event will Datanet be liable for any damages (including, without limitation, damages for loss of business projects, or loss of profits) arising in contract, tort or otherwise from the use of or inability to use any of its contents, or from any action taken (or refrained from being taken) as a result of using the analysis or any of its contents. Datanet its directors, owners, editors, officials, employees, distributor and agents or any associate will not be liable for any errors in the information contained or any consequences arising from the use of the contents of the provided information/analysis.
10. If any provision of these terms and conditions is held invalid or illegal or unenforceable for any reason by any court of competent jurisdiction, such provision shall be severed and the remainder of provisions of the terms and conditions shall continue in full force and effect as if the Term of Use had been executed with the invalid, illegal or unenforceable provision eliminated.
11. If there are any discrepancies in the information provided, please bring it to attention of Datanet for suitable rectification measures.

**Buy Online This Complete Book At
Indiastat Publication Book Store**

www.indiastatpublications.com

or go directly at

**[http://www.indiastatpublications.com/
Assembly_factbook/Gujarat/Patan/ Kheralu](http://www.indiastatpublications.com/Assembly_factbook/Gujarat/Patan/Kheralu)**

 **indiastat**elections

ISBN : 978-93-5905-715-6



9 789359 105715 6