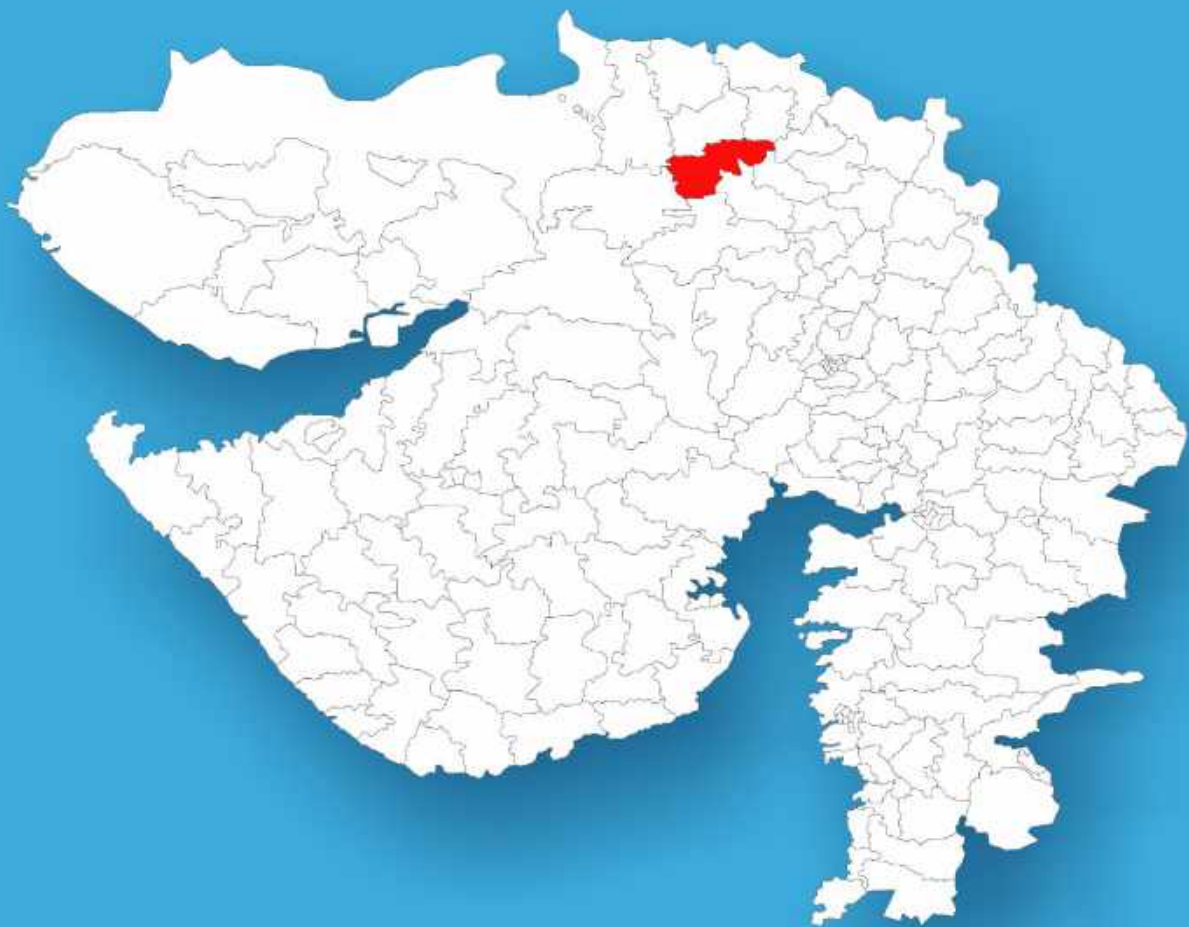




Gujarat

Assembly Factbook™

Kankrej Assembly Constituency



Key Electoral Data of Kankrej
Assembly Constituency (Vidhan Sabha)

Gujarat

Assembly Factbook™

Kankrej Assembly Constituency



Kankrej Vidhan Sabha

Editor & Director

Dr. R.K. Thukral

Research Editor

Dr. Shafeeq Rahman

**Compiled, Researched and Published by
Datanet India Pvt. Ltd.**

D-100, 1st Floor,

Okhla Industrial Area, Phase-I,

New Delhi- 110020.

Ph.: 91-11- 43580781-84

Email : support@indiastatpublications.com

Website : www.indiastatelections.com

Online Book Store :

www.indiastatpublications.com

Report No. : AFB/GJ-015-0125

ISBN : 978-93-5905-069-0

First Edition : January, 2018

Eighth Updated Edition : January, 2025

Price : Rs. 11500/-

US\$ 310

© Datanet India Pvt. Ltd.

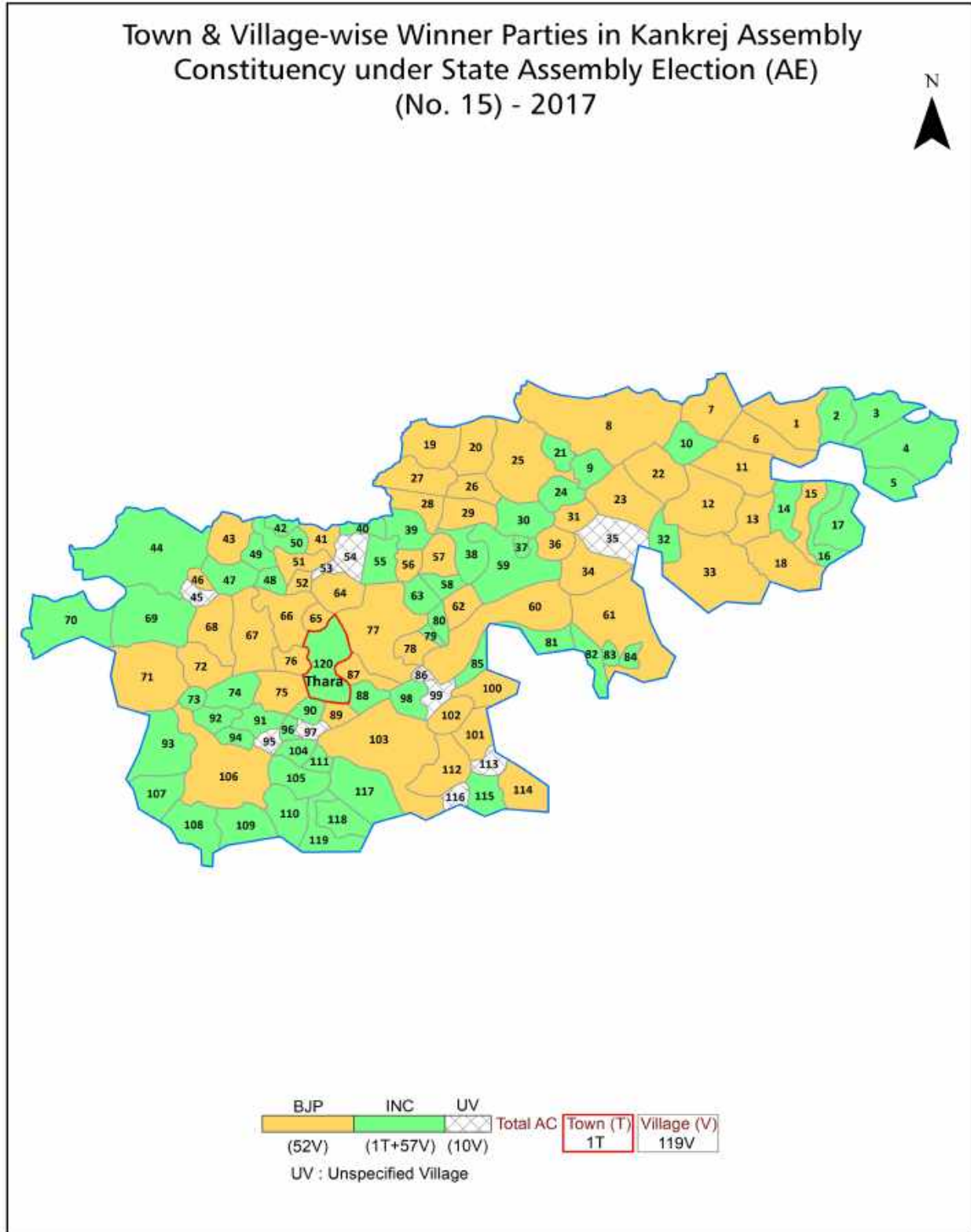
All rights reserved. No part of this book may be reproduced, stored in a retrieval system or transmitted in any form or by any means, mechanical photocopying, photographing, scanning, recording or otherwise without the prior written permission of the publisher. Please refer to Disclaimer at page no. 250 for the use of this publication.

Printed in India

Contents

No.	Particulars	Page No.
	Introduction	
1	Assembly Constituency - (Vidhan Sabha) at a Glance Features of Assembly as per Delimitation Commission of India (2008)	1-2
	Location and Political Maps	
2	Location Map Boundaries of Assembly Constituency - (Vidhan Sabha) in District Boundaries of Assembly Constituency under Parliamentary Constituency - (Lok Sabha) Town & Village-wise Winner Parties- 2024, 2022, 2019, 2017, 2014, 2012 and 2009	3-11
	Administrative Setup (2011)	
3	District Sub-district Towns Villages Inhabited Villages Uninhabited Villages Village Panchayat Intermediate Panchayat	12-18
	Demographics (2011)	
4	Population Households Rural/Urban Population Towns and Villages by Population Size Sex Ratio (Total & 0-6 Years) Religious Population Social Population Literacy Rate	19-20
	Electoral Features	
5	Important Dates of Last Elections Held Electors by Gender Service Electors Voters Voters Turnout Polling Stations & Average Number of Electors per Polling Station Electors by Age Group Present Elected Representatives	21-26
	Historical Summary Election Results	
6	Vote Share of Major Parties Winning Margin (Number & Percentage) Polarity of Parties Summary Result of Assembly Segment of Parliamentary Elections 2024, 2019, 2014, 2009, 2004 and 1999 Summary Result of Assembly Elections 2022, 2017, 2012, 2007, 2002, 1998, 1995, 1990, 1985, 1980, 1975, 1972 and 1967	27-48
	Polling Station Level Election Results	
7	Name and Number of Polling Station 2024, 2022, 2019, 2017, 2014, 2012 and 2009 Polling Station-wise Electors, Voters & Voters Turnout 2024, 2022, 2019, 2017, 2014, 2012 and 2009 Polling Station wise Elections Results 2024, 2022, 2019, 2017, 2014, 2012 and 2009	49-229
	Share of Assembly Constituency	
8	Share of Assembly Constituency - (Vidhan Sabha) in State, District and Parliamentary Constituency - (Lok Sabha)	230
	Socio-Economic Amenities (2011)	
9	Access to Administrative Units Agricultural, Manufacturing and Industrial Commodities Demographic Indicators Education Health & Manpower Drinking Water Supply Sanitation Entertainment and Recreations Infrastructure Power Food Allocation Distribution and Marketing of Agriculture Commodities Infrastructure Transport and Road Infrastructure Communication Banking and Financial Services Land Use Irrigation Source	232-246
10	Abbreviation & Sources	248-249
11	Disclaimer	250

Location & Political Map



Administrative Setup

List of Village Panchayat & Intermediate Panchayat (Block) Name - 2011

Village Name	Village Panchayat Name	Intermediate Panchayat Name
Adhgam	Adhgam	Kankrej
Akoli Maharajvas	Akoli Maharajvas	Kankrej
Akoli Thakorvas	Akoli Thakorvas	Kankrej
Amarnesda	Amarnesda	Kankrej
Amblivas	Shihori	Kankrej
Amblun	Amblun	Kankrej
Anandpura	Anandpura	Kankrej
Anganwada	Anganwada	Kankrej
Arduvada	Arduvada	Kankrej
Arniwada	Arniwada	Kankrej
Aseda	Aseda	Deesa
Balochpura	Balochpura	Kankrej
Bhadramali	Bhadramali	Deesa
Bhadrevadi	Bhadrevadi	Kankrej
Bhalgam	Bhalgam	Kankrej
Bhavnagar	Adhgam	Kankrej
Bodal	Bodal	Deesa
Bukoli	Bukoli	Kankrej
Changa	Changa	Kankrej
Cekhala	Cekhala	Kankrej
Chembla	Rajpur	Kankrej
Chhatrala	Chhatrala	Deesa
Chimangadh	Chimangadh	Kankrej
Devdarbar	Rajpur	Kankrej
Devpura	Devpura	Kankrej
Dhanera	Dhanera	Kankrej
Dharisana	Dharisana	Deesa
Dudasan	Dudasan	Kankrej
Dugrasan	Dugrasan	Kankrej

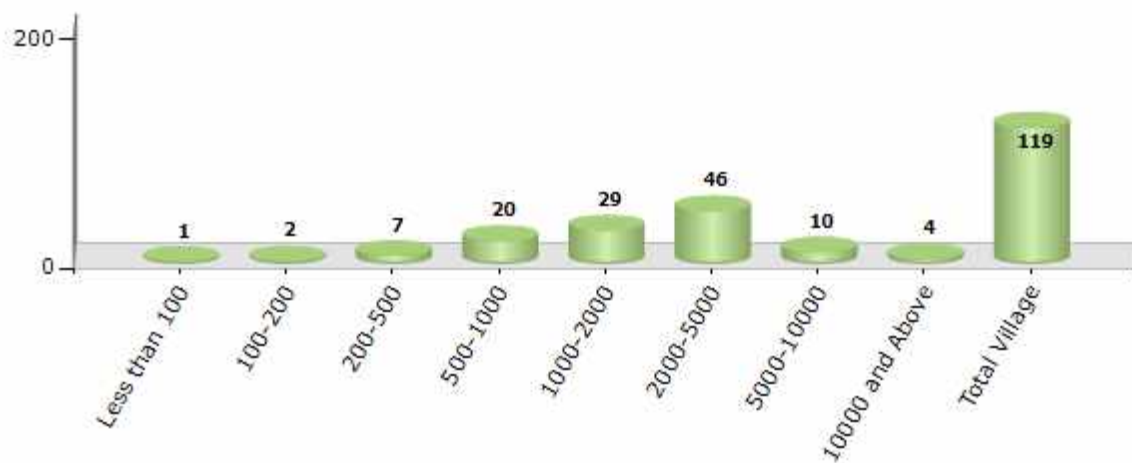
Contd....

Demographics

Number of Villages by Population Size - 2011

Less than 100	100-200	200-500	500-1000	1000-2000	2000-5000	5000-10000	10000 and Above	Total Village
1	2	7	20	29	46	10	4	119

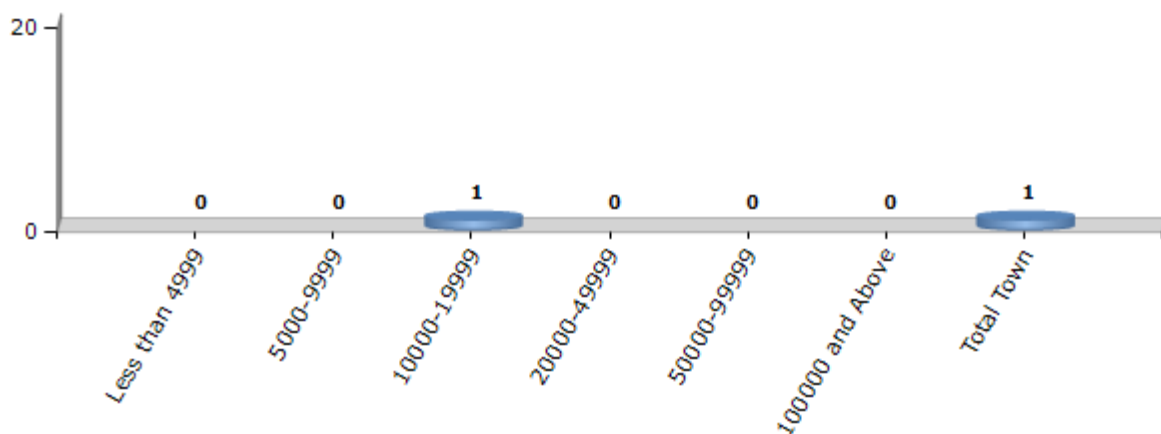
Number of Villages by Population Size - 2011



Number of Towns by Population Size - 2011

Less than 4999	5000-9999	10000-19999	20000-49999	50000-99999	100000 and Above	Total Town
0	0	1	0	0	0	1

Number of Towns by Population Size - 2011

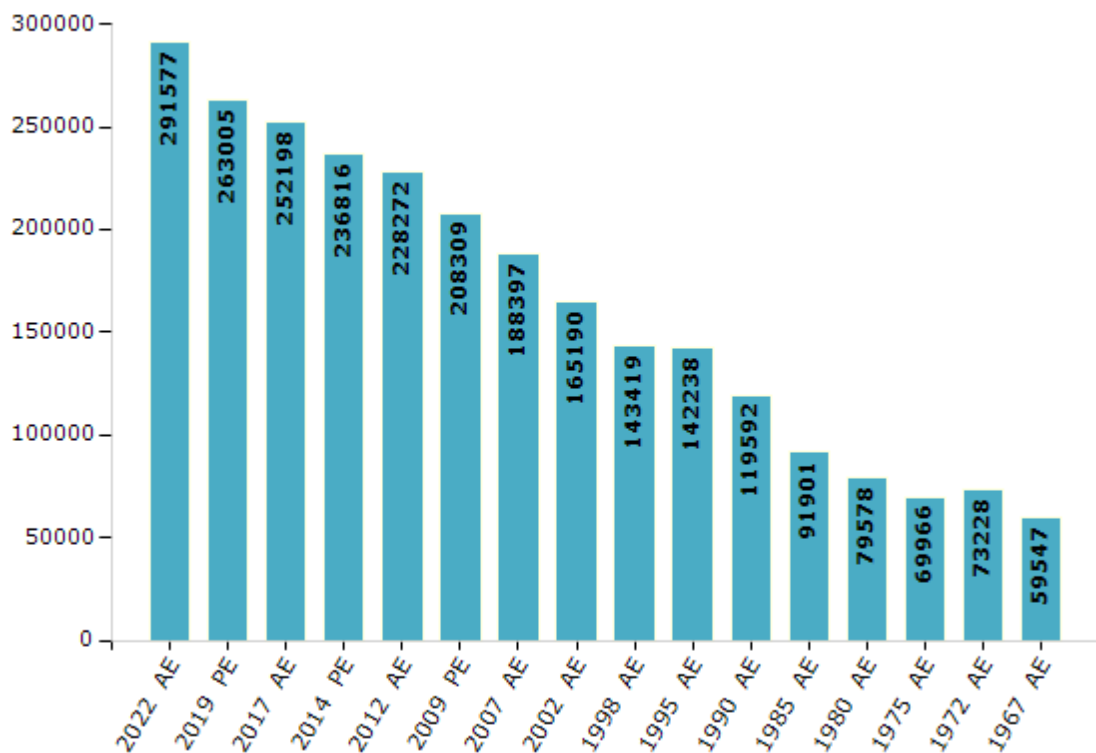


Electoral Features

Electors by Male & Female

Year	Male	Female	Others	Total	Year	Male	Female	Others	Total
2022 AE	152855	138722	0	291577	1998 AE	72249	71170	-	143419
2019 PE	138394	124607	4	263005	1995 AE	71889	70349	-	142238
2017 AE	132823	119368	7	252198	1990 AE	61665	57927	-	119592
2014 PE	124571	112245	0	236816	1985 AE	46035	45866	-	91901
2012 AE	118993	109278	1	228272	1980 AE	39701	39877	-	79578
2009 PE	106222	102087	-	208309	1975 AE	35062	34904	-	69966
2007 AE	95707	92690	-	188397	1972 AE	37027	36201	-	73228
2004 PE	-	-	-	-	1967 AE	-	-	-	59547
2002 AE	83704	81486	-	165190	1962 AE	-	-	-	-
1999 PE	-	-	-	-					

Number of Electors

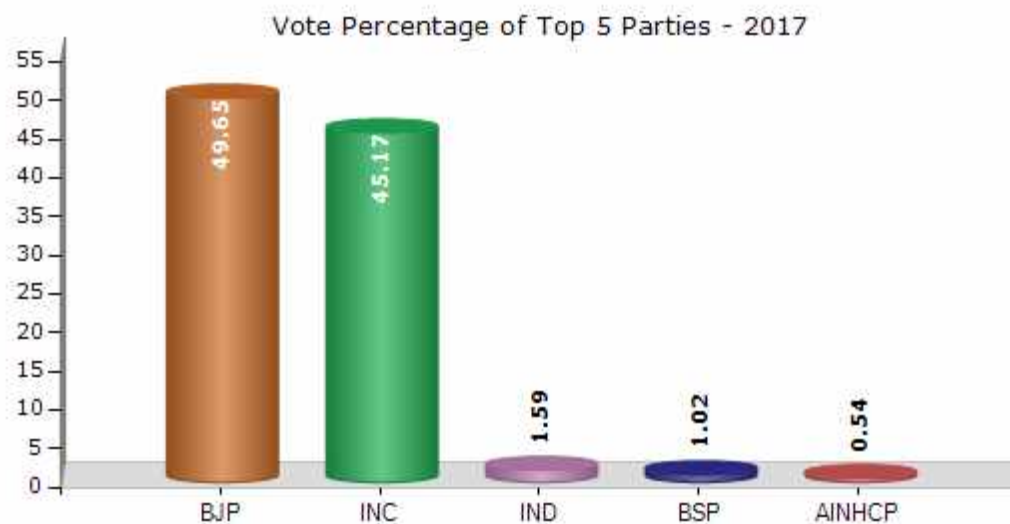


Note : AE : Assembly Election, PE : Assembly Segment of Parliamentary Election

Historical Summary Election Results

Summary Result of Assembly Election - 2017

Candidate Name	Party	Votes	Votes %
Kirtisinh Prabhatsinh Vaghela	BJP	95131	49.65
Jalera Dineshji Dharsiji	INC	86543	45.17
Thakor Lebuji Bhudarji	IND	3037	1.59
Makvana Vaghabhai Maganbhai	BSP	1952	1.02
Desai Ishvarbhai Mahadevbhai	AINHCP	1043	0.54
	NOTA	3881	2.03



Polling Station Level Election Results

Number and Name of Polling Stations (PS) (2022)

Number of Polling Stations	Name of Polling Stations	Number of Polling Stations	Name of Polling Stations
1	Building Of Primarys Chool, Old Buildingeast Side Room No-1, Nanota, Nanota	22	Primary School, Room No.- 8, Raviyana, Raviyana
2	Building Of Primarys Chool, New Building,West Side Room No-2, Nanota, Nanota	23	Building Of Primary School, West Side Room No - 1, Ratangadh, Ratangadh
3	Building Of Primary School, Room No-1, Khoda, Khoda	24	Vastasar Building Of Primary Scholl, Room No-4, Vastasar, Ratangadh
4	Building Of Primary School, Room No - 2, Khoda, Khoda	25	Building Of Primary School, Room No - 1, Zalmore, Zalmor
5	Building Of Primary School, South Side Room No - 1, Khimana, Khimana	26	Building Of Primary School, Room No - 2, Zalmore, Zalmor
6	Building Of Primary School, South Side Room No - 2, Khimana, Khimana	27	Building Of Primary School, Room No - 1, Chimangadh, Chimangadh
7	Building Of Primary School, North Side Room No - 1, Khimana, Khimana	28	Community Hall, Chekhla Village Panchayat, Chekhala
8	Building Of Primary School, North Side Room No - 2, Khimana, Khimana	29	Village Sachivalay, Chekhala, Chekhala
9	New Building Of Primary School, West Side Room No - 8, Khimana, Khimana	30	New Building Of Primary School, Room No - 1, Chekhla, Chekhala
10	New Building Of Primary School, West Side,Room No - 9, Khimana, Khimana	31	New Building Of Primary School, Room No - 3, Chekhla, Chekhala
11	New Building Of Primary School, West Side Room No - 11, Khimana, Khimana	32	New Building Of Primary School, Room No - 2, Chekhla, Chekhala
12	Building Of Primary School, Room No - 4, Khodla, Khodla	33	Building Of Primary School, Room No - 1, Ucharpi, Ucharpi
13	Building Of Primary School, Room No - 5, Khodla, Khodla	34	Building Of Primary School New Building, Room No - 2, Jamnapadar, Jamana Padar
14	Building Of Primary School, Room No - 1, Arnivada, Arnivada	35	Building Of Primary School New Building, Room No - 1, Jamnapadar, Jamana Padar
15	Building Of Primary School, Room No - 2, Arnivada, Arnivada	36	Building Of Primary School, South Side Room No - 15, Raner, Raner
16	Building Of Primary School, Room No - 10, Bukoli, Bukoli	37	Building Of Primary School, West Side Room No - 16, Raner, Raner
17	Building Of Primary School, Room No - 11, Bukoli, Bukoli	38	Building Of Primary School, West Side Room No - 1, Raner, Raner
18	New Building Of Primary School, North Side Room No-4, Bukoli, Bukoli	39	New Building Of Primary School, Room No - 1, Raner
19	New Building Of Primary School, Room No - 6, Samnava, Samanva	40	Rupani Pati Primary School Building, Room No - 1, Raner, Raner
20	New Building Of Primary School, Room No - 4, Samnava, Samanva	41	Rupani Pati Primary School Building, Room No - 3, Raner, Raner
21	Primary School, Room No.- 5, Raviyana, Raviyana	42	New Building Of Primary School, Room No - 2 Building, Raner

Contd....

Polling Station Level Election Results

Polling Station-wise Votes Secured by Overall Top Five Parties in Kankrej Assembly in Assembly Election (AE) under Patan Parliamentary Constituency in Gujarat (2022)

Number of Polling Station	Winner - Amrutji Motiji Thakor (INC)	Runner-up - Vaghela Kirtisinh Prabhatsinh (BJP)	3rd - Mukeshkumar Somalal Thakkar (AAP)	4th - Maheshbhai Vershibhai Makvana (BSP)	5th - Chaudhari Babubhai Mahdevbhai (IND)	NOTA	Other	Total Votes Secured
36	45	830	27	10	7	18	8	945
37	122	334	34	7	4	10	6	517
38	263	151	27	5	7	12	7	472
39	95	473	44	8	10	21	6	657
40	176	218	25	3	5	8	5	440
41	88	350	55	6	8	13	6	526
42	16	839	20	7	4	10	5	901
43	28	580	9	6	4	6	7	640
44	7	866	16	4	4	10	3	910
45	59	687	19	4	4	24	7	804
46	41	727	22	8	3	12	12	825
47	42	606	42	4	3	16	7	720
48	356	12	2	2	3	6	3	384
49	698	8	4	12	1	13	6	742
50	881	36	9	12	2	26	10	976
51	10	408	61	4	1	7	3	494
52	426	13	11	6	2	5	5	468
53	126	419	13	4	2	2	1	567
54	140	307	48	4	6	3	6	514
55	431	108	4	6	2	13	6	570
56	508	77	6	10	3	8	3	615
57	813	21	28	5	3	12	6	888
58	763	28	7	10	0	15	9	832
59	290	83	9	3	0	5	2	392
60	228	235	17	4	0	8	3	495
61	666	48	8	7	2	3	2	736
62	493	349	5	11	5	5	8	876
63	255	213	8	3	5	8	5	497
64	253	121	6	5	1	7	4	397
65	515	299	12	14	6	18	10	874
66	194	325	7	5	5	13	5	554
67	526	59	20	7	4	10	3	629
68	555	180	12	13	2	9	3	774
69	364	151	30	6	4	21	13	589
70	504	183	41	12	9	21	12	782

Contd....

Polling Station Level Election Results

Winner, Runner-up and 3rd Party Position & Winning Margin According to Polling Stations in Kankrej Assembly in Assembly Election (AE) under Patan Parliamentary Constituency in Gujarat (2022)

Polling Station Number	Winner Party	Winner Votes (%)	Runner-up Party	Runner-up Votes (%)	Winning Margin Votes (%)	Third Party	Third Party Votes (%)	Other Votes (%)
71	INC	453 (70.89)	BJP	106 (16.59)	347 (54.3)	AAP	22 (3.44)	58 (9.08)
72	INC	540 (68.1)	BJP	166 (20.93)	374 (47.17)	BSP	28 (3.53)	59 (7.44)
73	INC	197 (74.06)	BJP	46 (17.29)	151 (56.77)	AAP	7 (2.63)	16 (6.02)
74	BJP	245 (75.62)	INC	50 (15.43)	195 (60.19)	AAP	20 (6.17)	9 (2.78)
75	INC	479 (73.02)	BJP	131 (19.97)	348 (53.05)	AAP	20 (3.05)	26 (3.96)
76	BJP	124 (52.99)	INC	99 (42.31)	25 (10.68)	AAP	4 (1.71)	7 (2.99)
77	INC	635 (68.65)	BJP	243 (26.27)	392 (42.38)	AAP	8 (0.86)	39 (4.22)
78	INC	536 (64.42)	BJP	253 (30.41)	283 (34.01)	BSP	8 (0.96)	35 (4.21)
79	INC	401 (73.85)	BJP	115 (21.18)	286 (52.67)	AAP	10 (1.84)	17 (3.13)
80	BJP	451 (73.33)	INC	128 (20.81)	323 (52.52)	AAP	17 (2.76)	19 (3.09)
81	BJP	272 (71.77)	INC	85 (22.43)	187 (49.34)	AAP	6 (1.58)	16 (4.22)
82	BJP	345 (83.33)	INC	53 (12.8)	292 (70.53)	AAP	3 (0.72)	13 (3.14)
83	INC	567 (63.85)	BJP	239 (26.91)	328 (36.94)	AAP	42 (4.73)	40 (4.5)
84	INC	436 (93.16)	BJP	19 (4.06)	417 (89.1)	BSP	5 (1.07)	8 (1.71)
85	INC	379 (53.99)	BJP	270 (38.46)	109 (15.53)	AAP	21 (2.99)	32 (4.56)
86	INC	210 (53.3)	BJP	149 (37.82)	61 (15.48)	AAP	12 (3.05)	23 (5.84)
87	BJP	179 (40.32)	INC	76 (17.12)	103 (23.2)	AAP	42 (9.46)	147 (33.11)
88	BJP	364 (54.01)	INC	281 (41.69)	83 (12.32)	BSP	9 (1.34)	20 (2.97)
89	BJP	778 (95.34)	AAP	12 (1.47)	766 (93.87)	INC	11 (1.35)	15 (1.84)
90	INC	367 (59.58)	BJP	208 (33.77)	159 (25.81)	AAP	13 (2.11)	28 (4.55)
91	INC	511 (80.47)	BJP	99 (15.59)	412 (64.88)	AAP	5 (0.79)	20 (3.15)
92	INC	339 (49.27)	BJP	311 (45.2)	28 (4.07)	AAP	16 (2.33)	22 (3.2)
93	INC	495 (62.34)	BJP	256 (32.24)	239 (30.1)	AAP	23 (2.9)	20 (2.52)
94	BJP	461 (78)	INC	78 (13.2)	383 (64.8)	AAP	18 (3.05)	34 (5.75)
95	BJP	464 (64.09)	INC	201 (27.76)	263 (36.33)	AAP	26 (3.59)	33 (4.56)
96	BJP	487 (84.7)	INC	57 (9.91)	430 (74.79)	AAP	8 (1.39)	23 (4)
97	BJP	725 (91.19)	INC	27 (3.4)	698 (87.79)	AAP	15 (1.89)	28 (3.52)
98	BJP	415 (79.5)	INC	88 (16.86)	327 (62.64)	AAP	7 (1.34)	12 (2.3)
99	BJP	805 (86.47)	INC	70 (7.52)	735 (78.95)	AAP	20 (2.15)	36 (3.87)
100	INC	550 (71.99)	BJP	125 (16.36)	425 (55.63)	AAP	17 (2.23)	72 (9.42)
101	INC	293 (54.97)	BJP	169 (31.71)	124 (23.26)	AAP	51 (9.57)	20 (3.75)
102	INC	338 (66.8)	BJP	146 (28.85)	192 (37.95)	AAP	6 (1.19)	16 (3.16)
103	BJP	269 (67.76)	INC	89 (22.42)	180 (45.34)	AAP	28 (7.05)	11 (2.77)
104	INC	347 (51.95)	BJP	267 (39.97)	80 (11.98)	AAP	30 (4.49)	24 (3.59)
105	INC	908 (97.11)	BJP	17 (1.82)	891 (95.29)	BSP	4 (0.43)	6 (0.64)

Contd....

Socio-Economic Amenities - Rural

Access to Education Facilities

Particulars	Number of Villages (% of Population)				
	Available	Not Available	If Not Available (Distance of Nearest Facility)		
			A	B	C
Govt. Primary School	116 (100)	3 (0)	1 (0)	2 (0)	0 (0)
Private Primary School	4 (9)	115 (91)	0 (0)	0 (0)	0 (0)
Govt. Middle School	0 (0)	119 (100)	0 (0)	0 (0)	0 (0)
Private Middle School	0 (0)	119 (100)	0 (0)	0 (0)	0 (0)
Govt. Secondary School	17 (29)	102 (71)	22 (13)	36 (27)	38 (23)
Private Secondary School	8 (14)	111 (86)	0 (0)	0 (0)	0 (0)
Govt. Senior Secondary School	3 (4)	116 (96)	14 (13)	38 (28)	57 (48)
Private Senior Secondary School	2 (2)	117 (98)	1 (1)	4 (6)	0 (0)
Govt. Arts and Science Degree College	0 (0)	119 (100)	6 (6)	28 (16)	80 (73)
Private Arts and Science Degree College	0 (0)	119 (100)	0 (0)	0 (0)	5 (4)
Govt. Engineering College	0 (0)	119 (100)	0 (0)	1 (0)	116 (97)
Private Engineering College	0 (0)	119 (100)	0 (0)	0 (0)	2 (2)
Govt. Medicine College	0 (0)	119 (100)	0 (0)	0 (0)	114 (96)
Private Medicine College	0 (0)	119 (100)	0 (0)	0 (0)	5 (4)
Govt. Management Institute	0 (0)	119 (100)	0 (0)	0 (0)	114 (96)
Private Management Institute	0 (0)	119 (100)	0 (0)	0 (0)	5 (4)
Govt. Polytechnic	0 (0)	119 (100)	0 (0)	1 (0)	118 (100)
Private Polytechnic	0 (0)	119 (100)	0 (0)	0 (0)	0 (0)
Govt. Vocational Training School/ITI	0 (0)	119 (100)	6 (6)	31 (22)	78 (69)
Private Vocational Training School/ITI	1 (0)	118 (100)	0 (0)	0 (0)	3 (3)
Govt. Non Formal Training Centre	0 (0)	119 (100)	0 (0)	0 (0)	0 (0)
Private Non Formal Training Centre	0 (0)	119 (100)	0 (0)	1 (0)	118 (100)
Govt. School For Disabled	0 (0)	119 (100)	0 (0)	1 (0)	118 (100)
Private School For Disabled	0 (0)	119 (100)	0 (0)	0 (0)	0 (0)
Government Others	0 (0)	119 (100)	0 (0)	0 (0)	0 (0)
Private Others	0 (0)	119 (100)	0 (0)	0 (0)	0 (0)

Note : Distance A : Less than 5 km; B : Between 5-10 km; C : 10+ km.; Source : Data Analysis is based on 2011 Census.

DISCLAIMER

The Terms of Use and Disclaimer of Datanet India Private Limited (hereinafter referred to as "Datanet") for use of this analysis report of **Kankrej Assembly Constituency (Kankrej Vidhan Sabha) :-**

1. **Assembly Factbook™** is a Registered Trade Mark owned by Datanet.
2. All the maps are sketched and graphical representation only and have not been drawn to the scale and also not to represent the actual geographical area or boundary of the unit.
3. The data for the aforesaid analysis is based on authentic sources and has been culled from the various publications of Census, CSO and NSSO for district and block level data, various central and state government departments, Central & State Elections Commissions and the concerned Returning Officers' releases, Electoral Rolls, Election results and allied publications, internal assessment, surveys, estimates and analysis. Therefore, certain adjustment of data at micro level may have been done to arrive closer to the macro data.
4. Data have been provided on an "As Is" and "As AVAILABLE" basis
5. The colours shown in the maps or diagram and charts of a particular party, alliance or AC are indicative and do not represent them.
6. This publication which includes maps, sheets, graphs and data would be the property under copyright of Datanet only. The user may use these for its internal study, analysis and research purposes. It's public display, re-selling or any commercial uses by the user are not allowed.
7. Datanet has taken due care and caution in compilation and processing of data and allied information, but does not guarantee the accuracy, adequacy or completeness of any information/analysis and will be not responsible for any errors or omissions or for the results obtained from the use of such information/analysis.
8. All the contents for the publication have been culled from various authentic sources and Datanet reasonably believes such sources to be reliable, but does not make any representations, express or implied as to the accuracy or fitness of use of such information. The information or contents of the information/analysis do not constitute advice and should not be relied upon in making (or refraining from making) any decision. Any reliance placed upon the information provided by Datanet is the sole responsibility and strictly at the user's risk.
9. In no event will Datanet be liable for any damages (including, without limitation, damages for loss of business projects, or loss of profits) arising in contract, tort or otherwise from the use of or inability to use any of its contents, or from any action taken (or refrained from being taken) as a result of using the analysis or any of its contents. Datanet its directors, owners, editors, officials, employees, distributor and agents or any associate will not be liable for any errors in the information contained or any consequences arising from the use of the contents of the provided information/analysis.
10. If any provision of these terms and conditions is held invalid or illegal or unenforceable for any reason by any court of competent jurisdiction, such provision shall be severed and the remainder of provisions of the terms and conditions shall continue in full force and effect as if the Term of Use had been executed with the invalid, illegal or unenforceable provision eliminated.
11. If there are any discrepancies in the information provided, please bring it to attention of Datanet for suitable rectification measures.

Buy Online This Complete Book At
Datanet India eBooks Store

www.indiastatpublications.com

or go directly at

[http://www.indiastatpublications.com/
Assembly_factbook/Gujarat/Patan/ Kankrej](http://www.indiastatpublications.com/Assembly_factbook/Gujarat/Patan/Kankrej)

 **indiastat**elections

ISBN - 978-93-5905-069-0



9 789359 050690