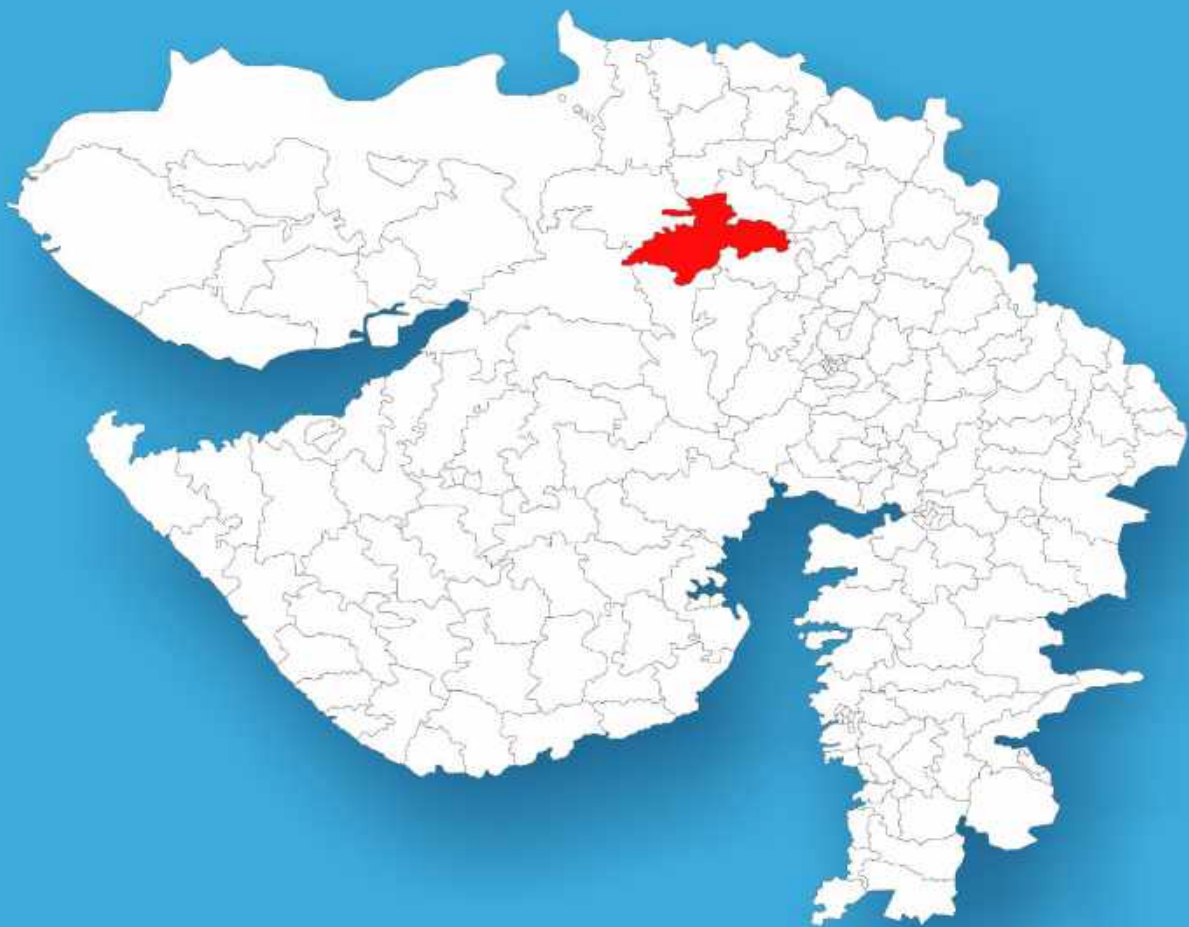




Gujarat

Assembly Factbook™

Chanasma Assembly Constituency



Key Electoral Data of Chanasma
Assembly Constituency (Vidhan Sabha)

Gujarat

Assembly Factbook™

Chanasma Assembly Constituency



Chanasma Vidhan Sabha

Editor & Director

Dr. R.K. Thukral

Research Editor

Dr. Shafeeq Rahman

**Compiled, Researched and Published by
Datanet India Pvt. Ltd.**

D-100, 1st Floor,

Okhla Industrial Area, Phase-I,

New Delhi- 110020.

Ph.: 91-11- 43580781-84

Email : support@indiastatpublications.com

Website : www.indiastatelections.com

Online Book Store :

www.indiastatpublications.com

Report No. : AFB/GJ-017-0125

ISBN : 978-93-5905-524-4

First Edition : January, 2018

Eighth Updated Edition : January, 2025

Price : Rs. 11500/-

US\$ 310

© Datanet India Pvt. Ltd.

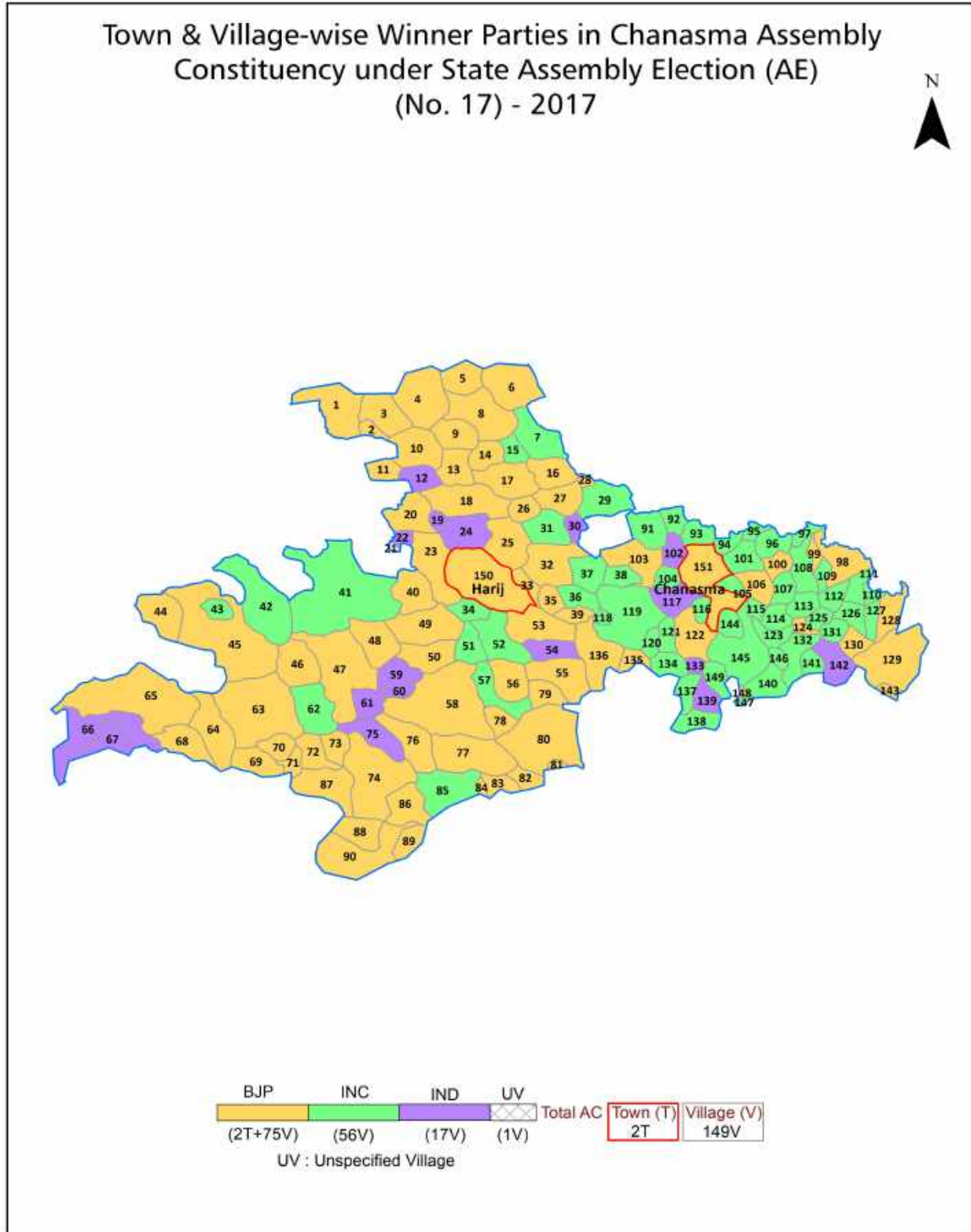
All rights reserved. No part of this book may be reproduced, stored in a retrieval system or transmitted in any form or by any means, mechanical photocopying, photographing, scanning, recording or otherwise without the prior written permission of the publisher. Please refer to Disclaimer at page no. 257 for the use of this publication.

Printed in India

Contents

No.	Particulars	Page No.
	Introduction	
1	Assembly Constituency - (Vidhan Sabha) at a Glance Features of Assembly as per Delimitation Commission of India (2008)	1-2
	Location and Political Maps	
2	Location Map Boundaries of Assembly Constituency - (Vidhan Sabha) in District Boundaries of Assembly Constituency under Parliamentary Constituency - (Lok Sabha) Town & Village-wise Winner Parties- 2024, 2022, 2019, 2017, 2014, 2012 and 2009	3-11
	Administrative Setup (2011)	
3	District Sub-district Towns Villages Inhabited Villages Uninhabited Villages Village Panchayat Intermediate Panchayat	12-19
	Demographics (2011)	
4	Population Households Rural/Urban Population Towns and Villages by Population Size Sex Ratio (Total & 0-6 Years) Religious Population Social Population Literacy Rate	20-21
	Electoral Features	
5	Important Dates of Last Elections Held Electors by Gender Service Electors Voters Voters Turnout Polling Stations & Average Number of Electors per Polling Station Electors by Age Group Present Elected Representatives	22-27
	Historical Summary Election Results	
6	Vote Share of Major Parties Winning Margin (Number & Percentage) Polarity of Parties Summary Result of Assembly Segment of Parliamentary Elections 2024, 2019, 2014, 2009, 2004 and 1999 Summary Result of Assembly Elections 2022, 2017, 2012, 2007, 2002, 1998, 1995, 1990, 1985, 1980, 1975, 1972, 1967 and 1962	28-50
	Polling Station Level Election Results	
7	Name and Number of Polling Station 2024, 2022, 2019, 2017, 2014, 2012 and 2009 Polling Station-wise Electors, Voters & Voters Turnout 2024, 2022, 2019, 2017, 2014, 2012 and 2009 Polling Station wise Elections Results 2024, 2022, 2019, 2017, 2014, 2012 and 2009	51-236
	Share of Assembly Constituency	
8	Share of Assembly Constituency - (Vidhan Sabha) in State, District and Parliamentary Constituency - (Lok Sabha)	237
	Socio-Economic Amenities (2011)	
9	Access to Administrative Units Agricultural, Manufacturing and Industrial Commodities Demographic Indicators Education Health & Manpower Drinking Water Supply Sanitation Entertainment and Recreations Infrastructure Power Food Allocation Distribution and Marketing of Agriculture Commodities Infrastructure Transport and Road Infrastructure Communication Banking and Financial Services Land Use Irrigation Source	239-253
10	Abbreviation & Sources	255-256
11	Disclaimer	257

Location & Political Map



Administrative Setup

List of Village Panchayat & Intermediate Panchayat (Block) Name - 2011

Village Name	Village Panchayat Name	Intermediate Panchayat Name
Adiya	Adiya	Harij
Aritha	Aritha	Sami
Bhalana	Bhalana	Harij
Bhatsar	Bhatsar	Chanasma
Bhatvasana	Bhatvasana	Chanasma
Biliya	Biliya	Sami
Bolera	Bolera	Sami
Boratvada	Boratvada	Harij
Brahmanvada	Brahmanvada	Chanasma
Buda	Buda	Sami
Chabkha	Chabkha	Harij
Chaveli	Chaveli	Chanasma
Chhamichha	Chhamichha	Chanasma
Danodarda	Danodarda	Chanasma
Dantarvada	Dantarvada	Harij
Dantisana	Dantisana	Sami
Dantkarodi	Dantkarodi	Chanasma
Delmal	Delmal	Chanasma
Dhanodharda	Dhanodharda	Chanasma
Dhanora	Dhanora	Sami
Dharmoda	Dharmoda	Chanasma
Dharpuri	Dharpuri	Chanasma
Dhinoj	Dhinoj	Chanasma
Dudkha	Dudkha	Sami
Dunavada	Dunavada	Harij
Ekalva	Ekalva	Harij
Fatehpura	Fatehpura	Sami
Fattehganj	Pirojपुरa	Sami
Finchal	Finchal	Chanasma

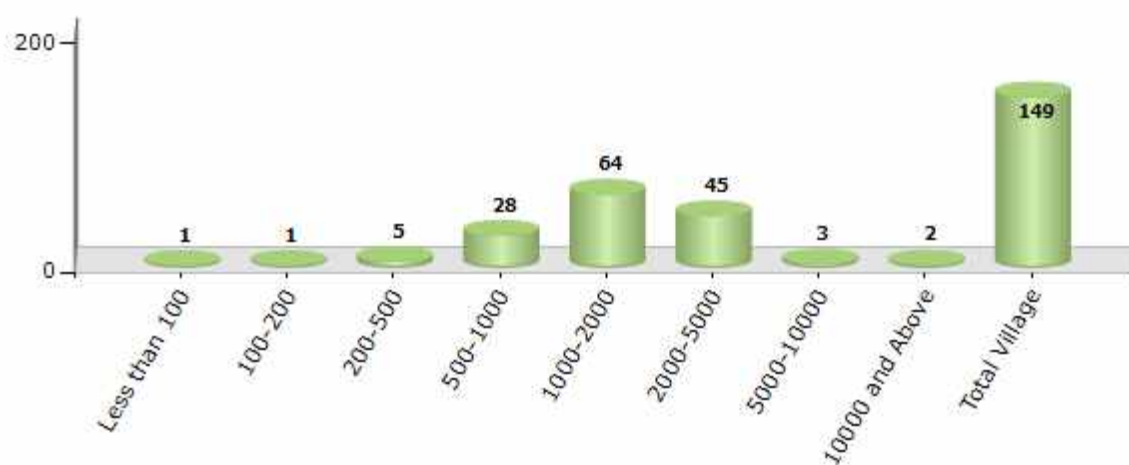
Contd....

Demographics

Number of Villages by Population Size - 2011

Less than 100	100-200	200-500	500-1000	1000-2000	2000-5000	5000-10000	10000 and Above	Total Village
1	1	5	28	64	45	3	2	149

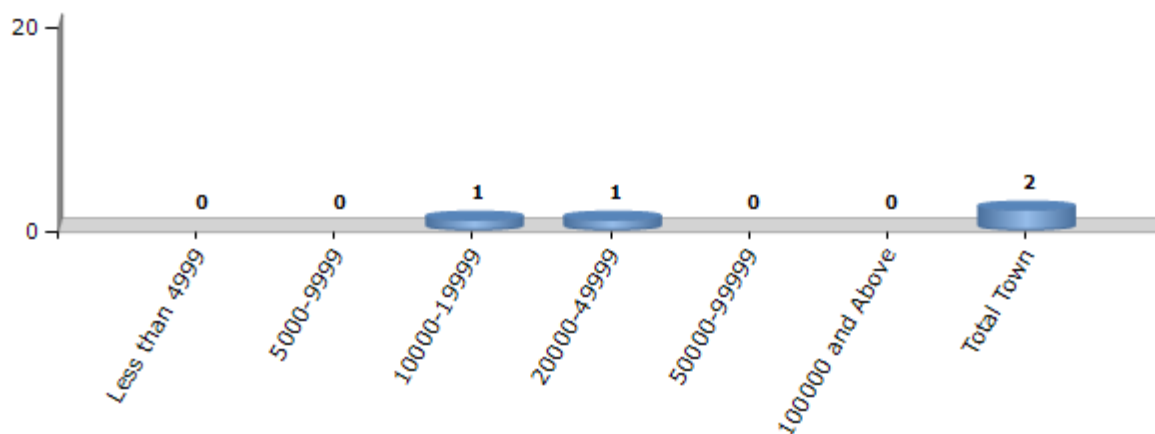
Number of Villages by Population Size - 2011



Number of Towns by Population Size - 2011

Less than 4999	5000-9999	10000-19999	20000-49999	50000-99999	100000 and Above	Total Town
0	0	1	1	0	0	2

Number of Towns by Population Size - 2011

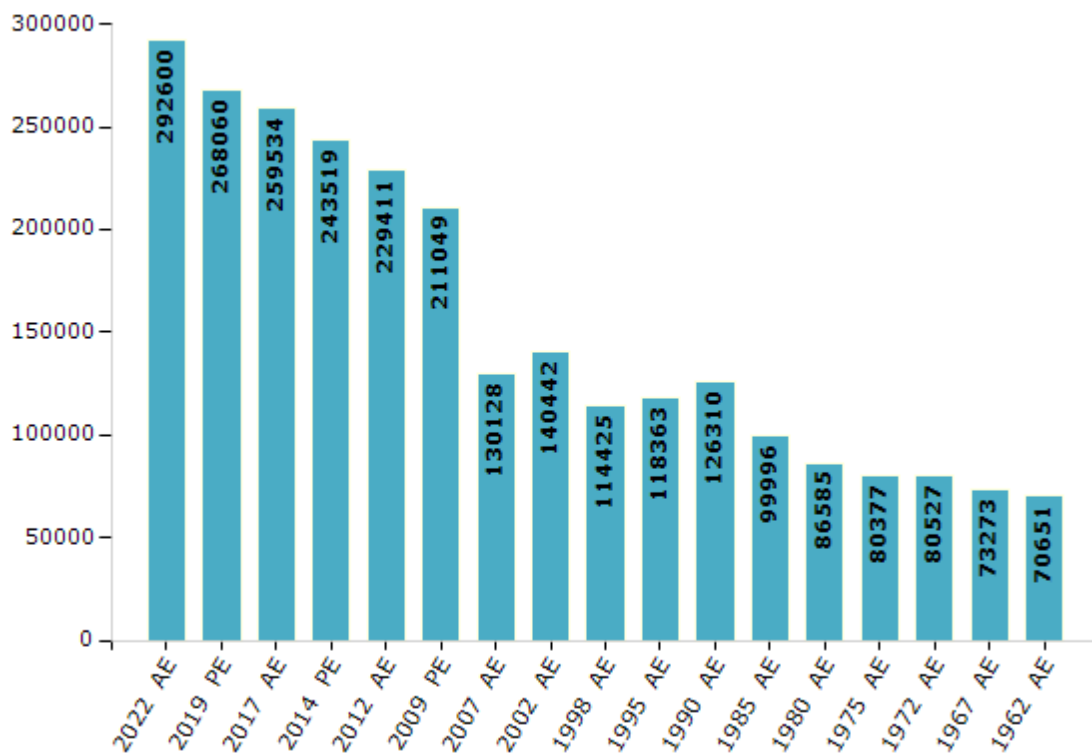


Electoral Features

Electors by Male & Female

Year	Male	Female	Others	Total	Year	Male	Female	Others	Total
2022 AE	150913	141686	1	292600	1998 AE	56727	57698	-	114425
2019 PE	139346	128714	0	268060	1995 AE	58543	59820	-	118363
2017 AE	134978	124556	0	259534	1990 AE	61845	64465	-	126310
2014 PE	126576	116943	0	243519	1985 AE	48286	51710	-	99996
2012 AE	119449	109962	0	229411	1980 AE	41753	44832	-	86585
2009 PE	107810	103239	-	211049	1975 AE	38980	41397	-	80377
2007 AE	65256	64872	-	130128	1972 AE	39334	41193	-	80527
2004 PE	-	-	-	-	1967 AE	-	-	-	73273
2002 AE	69117	71325	-	140442	1962 AE	-	-	-	70651
1999 PE	-	-	-	-					

Number of Electors

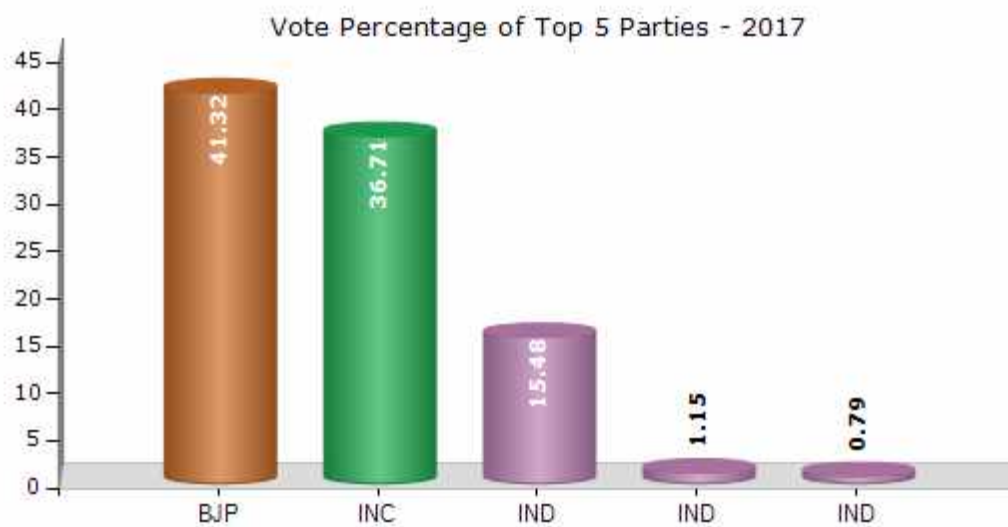


Note : AE : Assembly Election, PE : Assembly Segment of Parliamentary Election

Historical Summary Election Results

Summary Result of Assembly Election - 2017

Candidate Name	Party	Votes	Votes %
Dilipkumar Viraji Thakor	BJP	73771	41.32
Desai Raghubhai Merajbhai	INC	65537	36.71
Thakor Dineshbhai Aataji	IND	27633	15.48
Belim Babubhai Lalakhamiya	IND	2052	1.15
Pandya Pravinkumar Tulsidas	IND	1416	0.79
Patel Vipulbhai Nagarbhai	NCP	1366	0.77
Darbar Jabbarsang Arjansinh	IND	566	0.32
Thakor Ashokji Popatji	IND	517	0.29
Parmar Rohitbhai Ramabhai	BSP	417	0.23
Mitulkumar Bhagavanbhai Patel	GJCP	387	0.22
Patel Maheshkumar Jayantibhai	BHARP	368	0.21
Patel Ashishbhai Dashrathbhai	AINHCP	313	0.18
Thakor Rameshji Ramaji	BMUP	238	0.13
Patel Bhanumatiben Anilkumar	NBNM	169	0.09
	NOTA	3779	2.12



Polling Station Level Election Results

Number and Name of Polling Stations (PS) (2022)

Number of Polling Stations	Name of Polling Stations	Number of Polling Stations	Name of Polling Stations
1	Primary School, Khakhal, Khakhal	22	New Primary School Building, Near Mdm Room, Kathi, Kathi
2	Primary School, Ramnagar, Khakhal	23	Primary School, East Side Room, Nana, Nana
3	New Primary School Building, Room No-1, Khakhal, Khakhal	24	Primary School, West Side Room, Nana, Nana
4	Primary School, Left Side Room No-1, Jashvantpura, Jashvantpura	25	Primary School, Sarel, Sarel
5	Primary School Building, Room No-1, Rugnathpura, Rugnathpura	26	Primary School, Bhalana, Bhalana
6	Primary School, East Side, Roda, Roda	27	Primary School, East Side Room, Near Parthna Hall, Sankara, Sankra
7	Primary School, North Side, Roda, Roda	28	Primary School, Near Mdm Room, Sankara, Sankra
8	Primary School, West Side, Roda, Roda	29	Primary School, East Side, Room No. 1, Malsund, Malsund
9	Primary School, Asaladi, Roda	30	Primary School, East Side Room, Piplana, Piplana
10	Primary School, Mansa, Masa	31	Primary School, West Side Room, Piplana, Piplana
11	Primary School, North Side Room No. 1, Dunavada	32	Primary School, East Side, Navamanka, Manka (Juna-Nava)
12	Primary School, South Side Room No. 8, Dunavada	33	Primary School, West Side, Navamanka, Manka (Juna-Nava)
13	Primary School No.2, West Side Room No-3, Dunavada, Dunavada	34	Primary School, East Side Room, Juna Manka, Manka (Juna-Nava)
14	Primary School, North Side Room, Old Building, Vansa	35	Primary School New Building, Middle Room, Juna Manka, Manka (Juna-Nava)
15	Primary School, Right Side Room No-1, Vansa, Vansa	36	Primary School, West Side Room, Juna Manka, Manka (Juna-Nava)
16	Primary School, Vejavada, Vejavada	37	Primary School, Tharod, Tharod
17	Primary School, Left Side, Room No. 2, Vejavada, Vejavada	38	Primary School, North Side Room No.- 1, Ekalva, Ekalva
18	Primary School, S. S. A. Room No.- 2, Katara, Katara	39	Primary School, Rajiv Gandhi Bhavan, Ekalva, Ekalva
19	Rajiv Gandhi Bhavan (Community Hall), Near Primary School, Katara	40	Primary School, Chabkha, Chabkha
20	Primary School, Kumbhana, Kumbhana	41	Primary School, Right Side Room No. 1, Sarval, Sarval
21	New Primary School Building, West Side Room, Kathi, Kathi	42	Primary School, Right Side Room No. 2, Sarval, Sarval

Contd....

Polling Station Level Election Results

Polling Station-wise Votes Secured by Overall Top Five Parties in Chanasma Assembly in Assembly Election (AE) under Patan Parliamentary Constituency in Gujarat (2022)

Number of Polling Station	Winner - Thakor Dineshbhai Ataji (INC)	Runner-up - Dilipkumar Virajibhai Thakor (BJP)	3rd - Vishnubhai Jorabhai Patel (AAP)	4th - Thakor Diwanji Hemaji (GAGUP)	5th - Baloch Jalamkhan Kayamkhan (IND)	NOTA	Other	Total Votes Secured
36	296	248	14	6	4	34	10	612
37	360	522	8	6	6	12	7	921
38	253	304	10	11	0	3	3	584
39	349	185	7	6	4	12	10	573
40	368	111	1	29	2	9	2	522
41	336	315	7	4	5	10	3	680
42	278	128	5	3	2	9	3	428
43	254	292	5	1	3	7	1	563
44	216	219	0	5	3	4	1	448
45	314	264	27	3	1	5	2	616
46	340	218	16	2	2	6	2	586
47	311	167	8	5	3	7	2	503
48	376	431	4	6	8	15	7	847
49	188	286	2	4	7	5	6	498
50	243	278	4	0	3	5	2	535
51	325	193	4	5	2	13	2	544
52	131	217	2	3	3	10	4	370
53	380	322	3	3	1	23	2	734
54	458	140	5	1	5	10	4	623
55	435	232	11	3	5	16	3	705
56	325	225	4	3	2	10	2	571
57	274	275	6	2	3	10	2	572
58	380	321	22	4	3	10	7	747
59	136	264	27	2	1	8	12	450
60	149	86	44	2	0	2	1	284
61	274	728	3	10	9	5	6	1035
62	425	290	16	5	7	14	10	767
63	583	365	5	17	17	34	16	1037
64	301	518	9	48	42	88	20	1026
65	341	508	7	4	6	24	8	898
66	377	375	8	8	2	20	7	797
67	433	422	7	3	5	35	6	911
68	487	362	3	6	4	20	4	886
69	149	482	6	2	1	4	2	646
70	364	386	13	8	7	22	6	806

Contd....

Polling Station Level Election Results

Winner, Runner-up and 3rd Party Position & Winning Margin According to Polling Stations in Chanasma Assembly in Assembly Election (AE) under Patan Parliamentary Constituency in Gujarat (2022)

Polling Station Number	Winner Party	Winner Votes (%)	Runner-up Party	Runner-up Votes (%)	Winning Margin Votes (%)	Third Party	Third Party Votes (%)	Other Votes (%)
71	BJP	190 (68.35)	INC	78 (28.06)	112 (40.29)	AAP	2 (0.72)	8 (2.88)
72	BJP	336 (63.04)	INC	175 (32.83)	161 (30.21)	AAP	12 (2.25)	10 (1.88)
73	BJP	435 (62.05)	INC	246 (35.09)	189 (26.96)	AAP	4 (0.57)	16 (2.28)
74	BJP	363 (52.31)	INC	304 (43.8)	59 (8.51)	AAP	5 (0.72)	22 (3.17)
75	INC	467 (51.77)	BJP	391 (43.35)	76 (8.42)	AAP	10 (1.11)	34 (3.77)
76	BJP	220 (48.57)	INC	216 (47.68)	4 (0.89)	GAGUP	6 (1.32)	11 (2.43)
77	BJP	419 (50)	INC	363 (43.32)	56 (6.68)	AAP	10 (1.19)	46 (5.49)
78	BJP	489 (71.49)	INC	182 (26.61)	307 (44.88)	GAGUP	3 (0.44)	10 (1.46)
79	BJP	379 (75.5)	INC	107 (21.31)	272 (54.19)	AAP	6 (1.2)	10 (1.99)
80	BJP	295 (57.96)	INC	194 (38.11)	101 (19.85)	JSDP	5 (0.98)	15 (2.95)
81	INC	381 (77.44)	BJP	88 (17.89)	293 (59.55)	AAP	9 (1.83)	14 (2.85)
82	BJP	223 (57.18)	INC	121 (31.03)	102 (26.15)	AAP	27 (6.92)	19 (4.87)
83	BJP	198 (66.44)	INC	83 (27.85)	115 (38.59)	IND (BJK)	4 (1.34)	13 (4.36)
84	BJP	210 (53.3)	INC	170 (43.15)	40 (10.15)	IND (BJK)	3 (0.76)	11 (2.79)
85	BJP	241 (54.77)	INC	166 (37.73)	75 (17.04)	IND (BJK)	7 (1.59)	26 (5.91)
86	INC	186 (49.21)	BJP	183 (48.41)	3 (0.8)	IND (BJK)	4 (1.06)	5 (1.32)
87	BJP	320 (59.93)	INC	164 (30.71)	156 (29.22)	AAP	37 (6.93)	13 (2.43)
88	INC	245 (50.62)	BJP	215 (44.42)	30 (6.2)	AAP	11 (2.27)	13 (2.69)
89	BJP	257 (69.46)	INC	91 (24.59)	166 (44.87)	IND (BJK)	6 (1.62)	16 (4.32)
90	BJP	284 (58.56)	INC	170 (35.05)	114 (23.51)	AAP	16 (3.3)	15 (3.09)
91	BJP	344 (52.92)	INC	236 (36.31)	108 (16.61)	AAP	44 (6.77)	26 (4)
92	INC	186 (53.6)	BJP	127 (36.6)	59 (17)	AAP	24 (6.92)	10 (2.88)
93	INC	262 (58.22)	BJP	130 (28.89)	132 (29.33)	AAP	35 (7.78)	23 (5.11)
94	BJP	253 (41.34)	INC	218 (35.62)	35 (5.72)	AAP	125 (20.42)	16 (2.61)
95	BJP	253 (58.43)	INC	153 (35.33)	100 (23.1)	AAP	14 (3.23)	13 (3)
96	BJP	282 (56.97)	INC	186 (37.58)	96 (19.39)	AAP	10 (2.02)	17 (3.43)
97	BJP	431 (53.41)	INC	312 (38.66)	119 (14.75)	AAP	39 (4.83)	25 (3.1)
98	BJP	317 (74.24)	INC	95 (22.25)	222 (51.99)	AAP	5 (1.17)	10 (2.34)
99	INC	464 (77.33)	BJP	110 (18.33)	354 (59)	IND (BJK)	3 (0.5)	23 (3.83)
100	INC	244 (47.1)	BJP	232 (44.79)	12 (2.31)	IND (BJK)	7 (1.35)	35 (6.76)
101	BJP	156 (47.13)	INC	129 (38.97)	27 (8.16)	AAP	34 (10.27)	12 (3.63)
102	INC	318 (51.88)	BJP	242 (39.48)	76 (12.4)	AAP	33 (5.38)	20 (3.26)
103	INC	241 (59.21)	BJP	132 (32.43)	109 (26.78)	AAP	19 (4.67)	15 (3.69)
104	BJP	275 (55.78)	INC	170 (34.48)	105 (21.3)	AAP	34 (6.9)	14 (2.84)
105	BJP	405 (59.65)	INC	232 (34.17)	173 (25.48)	AAP	19 (2.8)	23 (3.39)

Contd....

Socio-Economic Amenities - Rural

Access to Education Facilities

Particulars	Number of Villages (% of Population)				
	Available	Not Available	If Not Available (Distance of Nearest Facility)		
			A	B	C
Govt. Primary School	149 (100)	0 (0)	0 (0)	0 (0)	0 (0)
Private Primary School	6 (13)	143 (87)	0 (0)	0 (0)	0 (0)
Govt. Middle School	0 (0)	149 (100)	0 (0)	0 (0)	0 (0)
Private Middle School	0 (0)	149 (100)	0 (0)	0 (0)	0 (0)
Govt. Secondary School	42 (47)	107 (53)	31 (13)	38 (16)	33 (17)
Private Secondary School	10 (13)	139 (87)	0 (0)	0 (0)	0 (0)
Govt. Senior Secondary School	11 (20)	138 (80)	20 (9)	54 (29)	59 (37)
Private Senior Secondary School	8 (14)	141 (86)	0 (0)	1 (0)	1 (0)
Govt. Arts and Science Degree College	3 (6)	146 (94)	4 (2)	5 (4)	132 (85)
Private Arts and Science Degree College	1 (3)	148 (97)	1 (0)	3 (1)	0 (0)
Govt. Engineering College	0 (0)	149 (100)	0 (0)	0 (0)	148 (99)
Private Engineering College	0 (0)	149 (100)	0 (0)	0 (0)	1 (1)
Govt. Medicine College	0 (0)	149 (100)	0 (0)	0 (0)	50 (38)
Private Medicine College	0 (0)	149 (100)	0 (0)	0 (0)	99 (62)
Govt. Management Institute	0 (0)	149 (100)	0 (0)	0 (0)	105 (67)
Private Management Institute	0 (0)	149 (100)	0 (0)	0 (0)	44 (33)
Govt. Polytechnic	0 (0)	149 (100)	0 (0)	0 (0)	149 (100)
Private Polytechnic	0 (0)	149 (100)	0 (0)	0 (0)	0 (0)
Govt. Vocational Training School/ITI	3 (6)	146 (94)	5 (2)	29 (22)	64 (42)
Private Vocational Training School/ITI	1 (4)	148 (96)	7 (3)	18 (12)	23 (13)
Govt. Non Formal Training Centre	0 (0)	149 (100)	0 (0)	0 (0)	146 (99)
Private Non Formal Training Centre	0 (0)	149 (100)	0 (0)	0 (0)	3 (1)
Govt. School For Disabled	0 (0)	149 (100)	0 (0)	0 (0)	148 (100)
Private School For Disabled	0 (0)	149 (100)	0 (0)	0 (0)	1 (0)
Government Others	0 (0)	149 (100)	0 (0)	0 (0)	0 (0)
Private Others	0 (0)	149 (100)	0 (0)	0 (0)	0 (0)

Note : Distance A : Less than 5 km; B : Between 5-10 km; C : 10+ km.; Source : Data Analysis is based on 2011 Census.

DISCLAIMER

The Terms of Use and Disclaimer of Datanet India Private Limited (hereinafter referred to as "Datanet") for use of this analysis report of **Chanasma Assembly Constituency (Chanasma Vidhan Sabha) :-**

1. **Assembly Factbook™** is a Registered Trade Mark owned by Datanet.
2. All the maps are sketched and graphical representation only and have not been drawn to the scale and also not to represent the actual geographical area or boundary of the unit.
3. The data for the aforesaid analysis is based on authentic sources and has been culled from the various publications of Census, CSO and NSSO for district and block level data, various central and state government departments, Central & State Elections Commissions and the concerned Returning Officers' releases, Electoral Rolls, Election results and allied publications, internal assessment, surveys, estimates and analysis. Therefore, certain adjustment of data at micro level may have been done to arrive closer to the macro data.
4. Data have been provided on an "As Is" and "As AVAILABLE" basis
5. The colours shown in the maps or diagram and charts of a particular party, alliance or AC are indicative and do not represent them.
6. This publication which includes maps, sheets, graphs and data would be the property under copyright of Datanet only. The user may use these for its internal study, analysis and research purposes. It's public display, re-selling or any commercial uses by the user are not allowed.
7. Datanet has taken due care and caution in compilation and processing of data and allied information, but does not guarantee the accuracy, adequacy or completeness of any information/analysis and will be not responsible for any errors or omissions or for the results obtained from the use of such information/analysis.
8. All the contents for the publication have been culled from various authentic sources and Datanet reasonably believes such sources to be reliable, but does not make any representations, express or implied as to the accuracy or fitness of use of such information. The information or contents of the information/analysis do not constitute advice and should not be relied upon in making (or refraining from making) any decision. Any reliance placed upon the information provided by Datanet is the sole responsibility and strictly at the user's risk.
9. In no event will Datanet be liable for any damages (including, without limitation, damages for loss of business projects, or loss of profits) arising in contract, tort or otherwise from the use of or inability to use any of its contents, or from any action taken (or refrained from being taken) as a result of using the analysis or any of its contents. Datanet its directors, owners, editors, officials, employees, distributor and agents or any associate will not be liable for any errors in the information contained or any consequences arising from the use of the contents of the provided information/analysis.
10. If any provision of these terms and conditions is held invalid or illegal or unenforceable for any reason by any court of competent jurisdiction, such provision shall be severed and the remainder of provisions of the terms and conditions shall continue in full force and effect as if the Term of Use had been executed with the invalid, illegal or unenforceable provision eliminated.
11. If there are any discrepancies in the information provided, please bring it to attention of Datanet for suitable rectification measures.

**Buy Online This Complete Book At
Datanet India eBooks Store**

www.indiastatpublications.com

or go directly at

[http://www.indiastatpublications.com/
Assembly_factbook/Gujarat/Patan/ Chanasma](http://www.indiastatpublications.com/Assembly_factbook/Gujarat/Patan/Chanasma)

 **indiastat**elections

ISBN : 978-93-5905-524-4



9 789359 105524