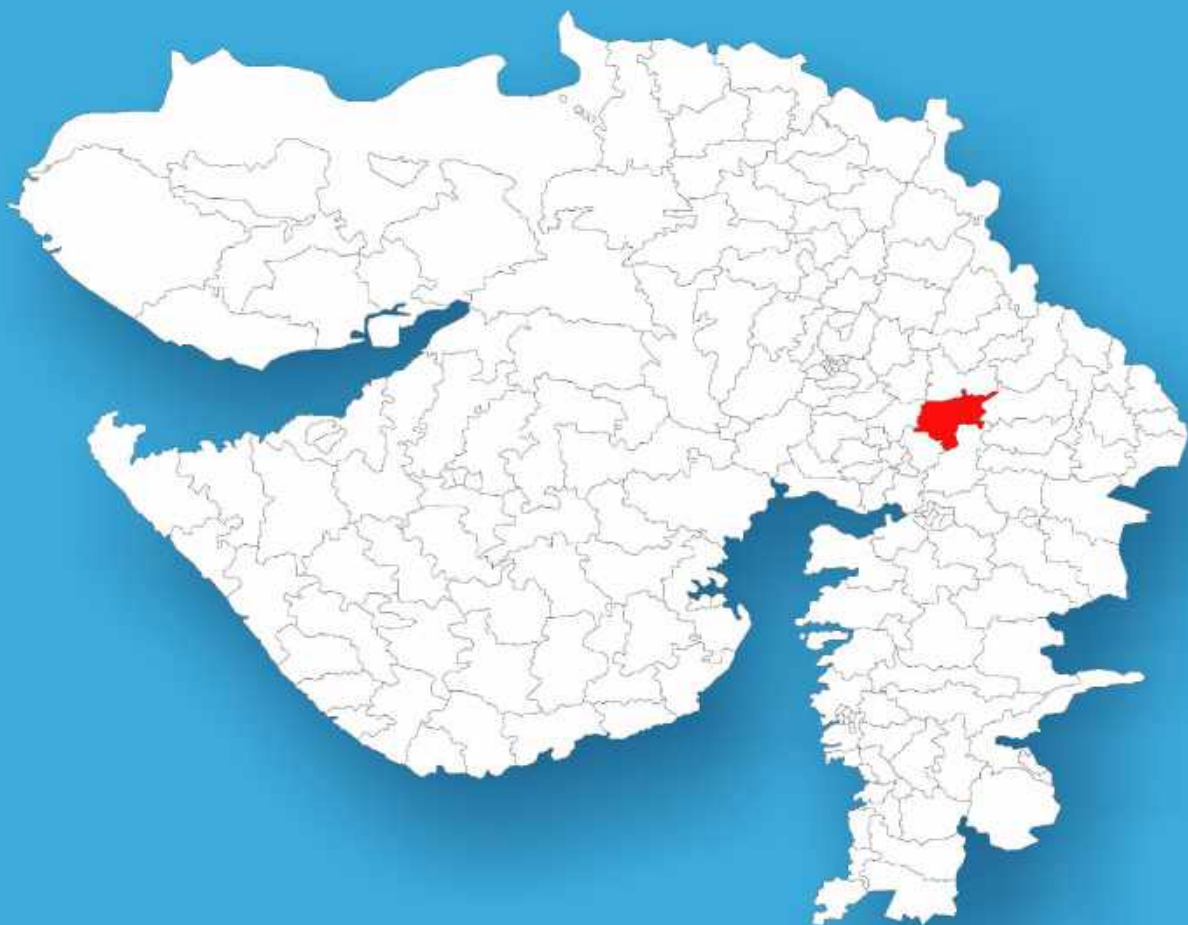




Gujarat

Assembly Factbook™

Thasra Assembly Constituency



Key Electoral Data of Thasra
Assembly Constituency (Vidhan Sabha)

Gujarat

Assembly Factbook™

Thasra Assembly Constituency



Thasra Vidhan Sabha

Editor & Director

Dr. R.K. Thukral

Research Editor

Dr. Shafeeq Rahman

**Compiled, Researched and Published by
Datanet India Pvt. Ltd.**

D-100, 1st Floor,

Okhla Industrial Area, Phase-I,

New Delhi- 110020.

Ph.: 91-11- 43580781-84

Email : support@indiastatpublications.com

Website : www.indiastatelections.com

Online Book Store :

www.indiastatpublications.com

Report No. : AFB/GJ-119-0125

ISBN : 978-93-5905-077-5

First Edition : January, 2018

Eighth Updated Edition : January, 2025

Price : Rs. 11500/-

US\$ 310

© Datanet India Pvt. Ltd.

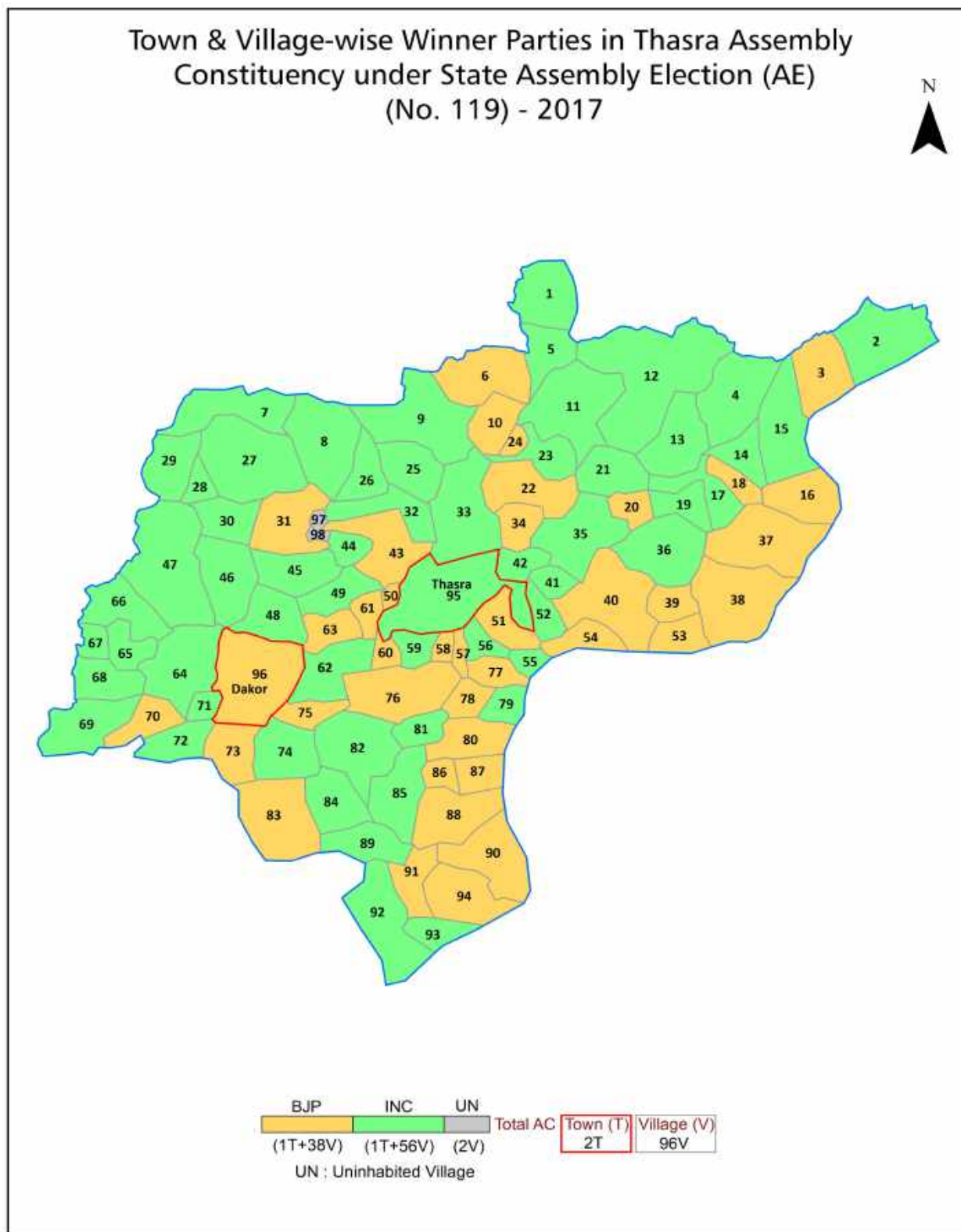
All rights reserved. No part of this book may be reproduced, stored in a retrieval system or transmitted in any form or by any means, mechanical photocopying, photographing, scanning, recording or otherwise without the prior written permission of the publisher. Please refer to Disclaimer at page no. 246 for the use of this publication.

Printed in India

Contents

No.	Particulars	Page No.
	Introduction	
1	Assembly Constituency - (Vidhan Sabha) at a Glance Features of Assembly as per Delimitation Commission of India (2008)	1-2
	Location and Political Maps	
2	Location Map Boundaries of Assembly Constituency - (Vidhan Sabha) in District Boundaries of Assembly Constituency under Parliamentary Constituency - (Lok Sabha) Town & Village-wise Winner Parties- 2024, 2022, 2019, 2017, 2014, 2012 and 2009	3-11
	Administrative Setup (2011)	
3	District Sub-district Towns Villages Inhabited Villages Uninhabited Villages Village Panchayat Intermediate Panchayat	12-18
	Demographics (2011)	
4	Population Households Rural/Urban Population Towns and Villages by Population Size Sex Ratio (Total & 0-6 Years) Religious Population Social Population Literacy Rate	19-20
	Electoral Features	
5	Important Dates of Last Elections Held Electors by Gender Service Electors Voters Voters Turnout Polling Stations & Average Number of Electors per Polling Station Electors by Age Group Present Elected Representatives	21-26
	Historical Summary Election Results	
6	Vote Share of Major Parties Winning Margin (Number & Percentage) Polarity of Parties Summary Result of Assembly Segment of Parliamentary Elections 2024, 2019, 2014, 2009, 2004 and 1999 Summary Result of Assembly Elections 2022, 2017, 2012, 2007, 2002, 1998, 1995, 1990, 1985, 1980, 1975, 1972, 1967 and 1962	27-49
	Polling Station Level Election Results	
7	Name and Number of Polling Station 2024, 2022, 2019, 2017, 2014, 2012 and 2009 Polling Station-wise Electors, Voters & Voters Turnout 2024, 2022, 2019, 2017, 2014, 2012 and 2009 Polling Station wise Elections Results 2024, 2022, 2019, 2017, 2014, 2012 and 2009	50-225
	Share of Assembly Constituency	
8	Share of Assembly Constituency - (Vidhan Sabha) in State, District and Parliamentary Constituency - (Lok Sabha)	226
	Socio-Economic Amenities (2011)	
9	Access to Administrative Units Agricultural, Manufacturing and Industrial Commodities Demographic Indicators Education Health & Manpower Drinking Water Supply Sanitation Entertainment and Recreations Infrastructure Power Food Allocation Distribution and Marketing of Agriculture Commodities Infrastructure Transport and Road Infrastructure Communication Banking and Financial Services Land Use Irrigation Source	228-242
10	Abbreviation & Sources	244-245
11	Disclaimer	246

Location & Political Map



Administrative Setup

List of Village Panchayat & Intermediate Panchayat (Block) Name - 2011

Village Name	Village Panchayat Name	Intermediate Panchayat Name
Agarwa	Agarwa	Thasra
Ajroli	Ajroli	Thasra
Ajupura	Ajupura	Thasra
Aklach	Aklacha	Thasra
Ambav	Ambav	Thasra
Amrutpura	Amrutpura	Thasra
Anghadi	Anghadi	Thasra
Aurangpura	Aurangpura	Thasra
Badharpura	Badharpura	Thasra
Baladha	Baladha	Thasra
Bhadrasa	Bhadrasa	Thasra
Bharthari	Bharthari	Thasra
Bhatvasna	Bhatvasna	Thasra
Bordi	Bordi	Thasra
Chandasar	Chandasar	Thasra
Chetarsumba	Chetarsumba	Thasra
Chitlav	Chitlav	Thasra
Dabhali	Dabhali	Thasra
Dabhsar	Dabhsar	Thasra
Dhunadara	Dhunadara	Thasra
Dhundi	Dhundi	Thasra
Ekalvelu	Ekalvelu	Thasra
Gadhvina Muvada	Gadhvina Muvada	Thasra
Golaj	Golaj	Thasra
Gumadiya	Gumadiya	Thasra
Harkhol	Harkhol	Thasra
jakhed	Jakhed	Thasra
jalanagar	Jalanagar	Thasra
Jargal	Jargal	Thasra

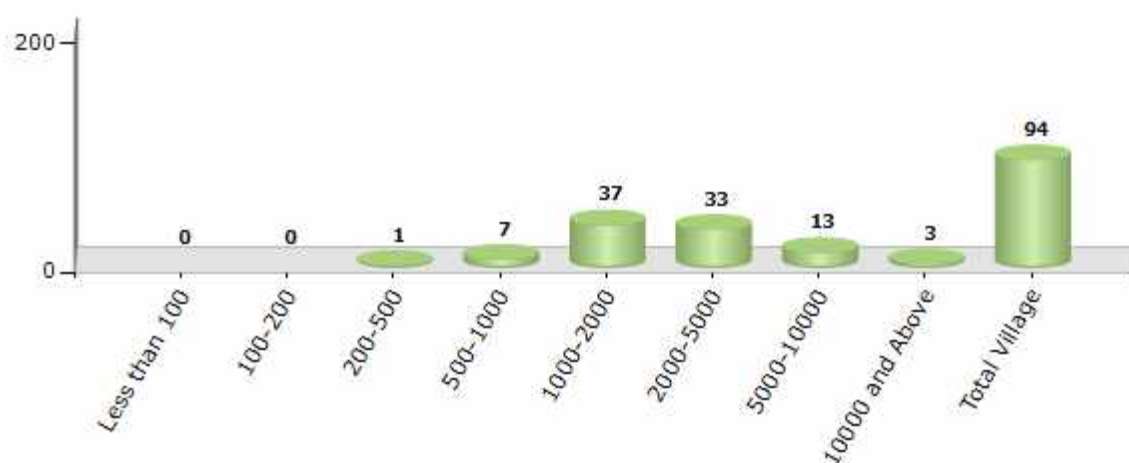
Contd....

Demographics

Number of Villages by Population Size - 2011

Less than 100	100-200	200-500	500-1000	1000-2000	2000-5000	5000-10000	10000 and Above	Total Village
0	0	1	7	37	33	13	3	94

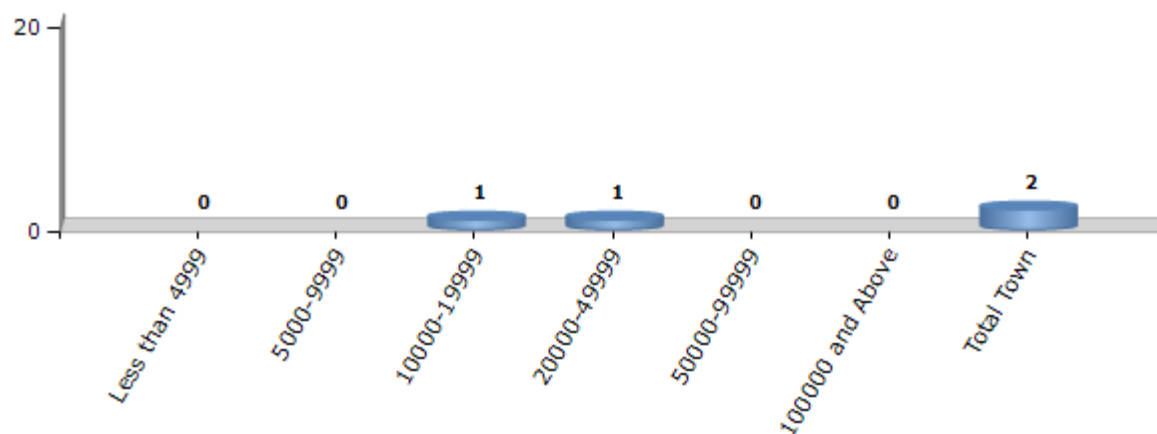
Number of Villages by Population Size - 2011



Number of Towns by Population Size - 2011

Less than 4999	5000-9999	10000-19999	20000-49999	50000-99999	100000 and Above	Total Town
0	0	1	1	0	0	2

Number of Towns by Population Size - 2011



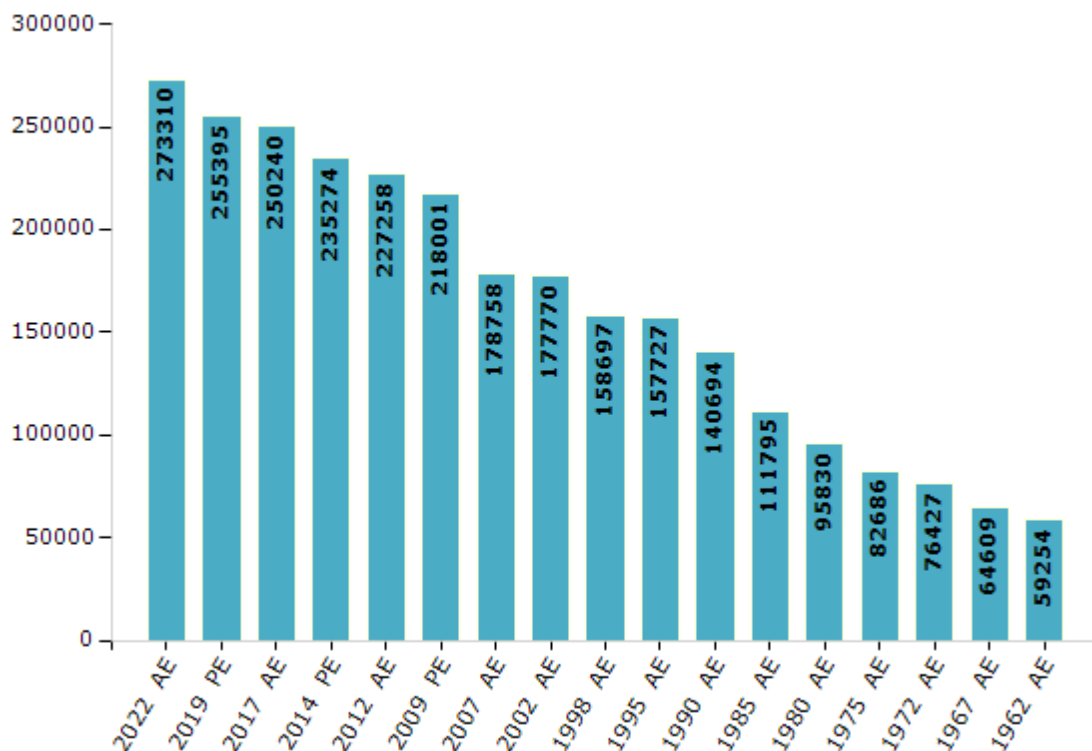
Electoral Features

Electors by Male & Female

Year	Male	Female	Others	Total
2022 AE	139893	133413	4	273310
2019 PE	132152	123241	2	255395
2017 AE	129902	120336	2	250240
2014 PE	123605	111668	1	235274
2012 AE	119245	108013	0	227258
2009 PE	112588	105413	-	218001
2007 AE	92086	86672	-	178758
2004 PE	-	-	-	-
2002 AE	91616	86154	-	177770
1999 PE	-	-	-	-

Year	Male	Female	Others	Total
1998 AE	82151	76546	-	158697
1995 AE	81801	75926	-	157727
1990 AE	73330	67364	-	140694
1985 AE	57591	54204	-	111795
1980 AE	48980	46850	-	95830
1975 AE	42774	39912	-	82686
1972 AE	39189	37238	-	76427
1967 AE	-	-	-	64609
1962 AE	-	-	-	59254

Number of Electors

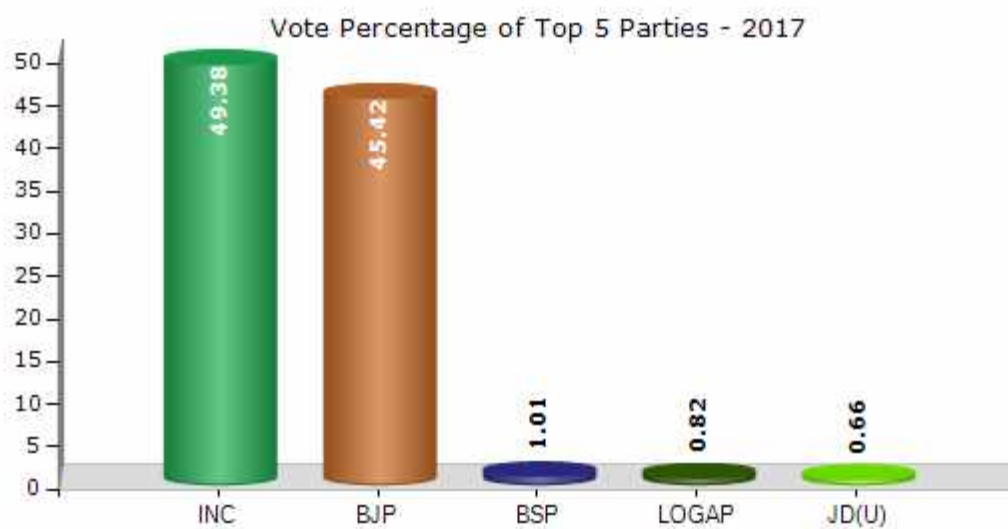


Note : AE : Assembly Election, PE : Assembly Segment of Parliamentary Election

Historical Summary Election Results

Summary Result of Assembly Election - 2017

Candidate Name	Party	Votes	Votes %
Kantibhai Shabhaibhai Parmar	INC	87567	49.38
Ramsinh Parmar	BJP	80539	45.42
Bipinkumar (Advocate)	BSP	1783	1.01
Thakor Karnpalsinh Gajpalsinh	LOGAP	1462	0.82
Pathan Muktyarkhan Akbarkhan	JD(U)	1179	0.66
Patel Shantilal Chhotalal	IND	987	0.56
	NOTA	3811	2.15



Polling Station Level Election Results

Number and Name of Polling Stations (PS) (2022)

Number of Polling Stations	Name of Polling Stations	Number of Polling Stations	Name of Polling Stations
1	Primary School, Sandheli, Mandir Faliyu, Sandheli	22	New Primary School, Room No.1, Rozva, Rozva
2	Primary School, Sandheli, Mandir Faliyu, Sandheli	23	New Primary School, Room No.2, Rozva, Rozva
3	Primary School, Maradiya Tabe Sandheli, Sandheli	24	Primary School, Hadmatiry Tabe Rozva, Room No.1, Rozva
4	Primary School, Jibhaina Muvada Tabe Sadheli, Sandheli	25	Primary School, Room No.- 1, Vanoda, Vanoda
5	Primary School, Narmada Vasahat Tabe Sandheli, Sandheli	26	Primary School, Room No.- 2, Vanoda, Vanoda
6	New Primary School, Nanadara, Room No.- 1, South Part, Nanadara	27	Primary School, Dhekariya Tabe Vanoda, Vanoda
7	New Primary School, Nanadara, Room No.- 2, South Part, Nanadara	28	Primary School, Parabiya Tabe Vanoda, Vanoda
8	New Primary School, Nanadara, Middle Part, Nanadara	29	Primary School, Parabiya Tabe Vanoda, Room No.2, Vanoda
9	Primary School, Kherana Muvada Tabe Nanadara, Nanadara	30	Primary School, Karshandasna Muvada Tabe Vanoda, Room No.1, Vanoda
10	Primary School, Kherana Muvada Tabe Nanadara, Middle Part, Room No.2, Nanadara	31	Gram Panchayat, Room No.- 1, Mahi Itadi, Mahi Itadi
11	Primary School, Bhatvasna, Bhatvasna	32	Anganwadi Centre, Room No.- 1, Mahi Itadi, Mahi Itadi
12	Primary School, Khadgodhara, East Part, Room No.4, Khad Godhra	33	Anganvadi, Velana Muvada, Mahi Itadi
13	Primary School, Khadgodhara, Khad Godhra	34	Primary School, Pipalana Muvada, Mahi Itadi
14	Panchayat Ghar Vanghroli, Waghroli	35	Panchayat House, Kuni, Kuni
15	Primary School, Room No.- 5, Vanghroli, Waghroli	36	Primary School, Kuni, Kuni
16	Primary School, Khakhariya Tabe Waghroli, Waghroli	37	Primary School, Kuni, Room No.2, Kuni
17	Primary School, Gangana Muvada Tabe Waghroli, Room No.1, Waghroli	38	Valinath Primary School, Valinath Tabe Kuni, Kuni
18	Primary School, Mayrana Muvada Tabe Waghroli, Waghroli	39	Valinath Primary School, Valinath Tabe Kuni, Kuni
19	Primary School, Kandhadi Tabe Waghroli, Waghroli	40	Primary School, Market Blok, Thermal Power Station, Kuni
20	Primary School, Baidap Tabe Waghroli, Room No.- 9, Waghroli	41	Primary School, Market Blok, Thermal Power Station, Kuni
21	Primary School, Fatepura Tabe Waghroli, Waghroli	42	Vidhyut Vidhyalaya, Thermal Power Station Tabe Kuni, Kuni

Contd....

Polling Station Level Election Results

Polling Station-wise Votes Secured by Overall Top Five Parties in Thasra Assembly in Assembly Election (AE) under Panchmahal Parliamentary Constituency in Gujarat (2022)

Number of Polling Station	Winner - Yogendrasinh Parmar (BAKABHAI) (BJP)	Runner-up - Parmar Kantibhai Shabhaibhai (INC)	3rd - Mahesh Kumar Ramsinh Parmar (IND)	4th - Rathod Natvarsinh Punjabhai (AAP)	5th - Rafiq Ahmedkhan (IND)	NOTA	Other	Total Votes Secured
36	141	331	0	7	1	8	7	495
37	317	202	2	4	12	6	5	548
38	418	330	2	4	11	22	3	790
39	425	346	5	7	10	20	16	829
40	106	23	0	17	0	1	0	147
41	78	51	0	5	0	0	0	134
42	118	39	2	11	0	1	0	171
43	195	36	0	17	0	1	0	249
44	71	15	0	4	0	0	0	90
45	516	220	2	10	4	8	8	768
46	546	150	4	12	6	16	8	742
47	401	88	1	0	7	11	9	517
48	235	228	2	4	5	2	1	477
49	187	562	4	4	4	11	10	782
50	289	145	5	2	17	17	4	479
51	229	156	1	1	12	10	3	412
52	391	356	2	6	4	4	4	767
53	494	213	10	7	11	9	10	754
54	253	113	0	1	5	4	3	379
55	338	181	8	0	7	15	8	557
56	337	45	0	2	0	0	1	385
57	615	173	5	6	20	12	7	838
58	352	155	1	2	16	11	5	542
59	348	96	28	12	12	7	16	519
60	495	82	4	5	19	11	11	627
61	287	303	4	1	8	11	1	615
62	331	165	1	3	5	6	3	514
63	279	244	1	9	4	13	5	555
64	655	155	10	27	5	7	13	872
65	425	239	5	21	7	15	5	717
66	309	146	1	5	4	9	4	478
67	251	260	5	31	2	6	0	555
68	646	283	1	2	9	9	5	955
69	308	125	6	12	6	9	9	475
70	295	97	6	10	8	7	4	427

Contd....

Polling Station Level Election Results

Winner, Runner-up and 3rd Party Position & Winning Margin According to Polling Stations in Thasra Assembly in Assembly Election (AE) under Panchmahal Parliamentary Constituency in Gujarat (2022)

Polling Station Number	Winner Party	Winner Votes (%)	Runner-up Party	Runner-up Votes (%)	Winning Margin Votes (%)	Third Party	Third Party Votes (%)	Other Votes (%)
71	BJP	581 (62.47)	INC	260 (27.96)	321 (34.51)	AAP	44 (4.73)	45 (4.84)
72	BJP	626 (86.11)	INC	75 (10.32)	551 (75.79)	IND (RA)	7 (0.96)	19 (2.61)
73	BJP	260 (65.33)	INC	116 (29.15)	144 (36.18)	IND (MRP)	5 (1.26)	17 (4.27)
74	BJP	406 (65.48)	INC	155 (25)	251 (40.48)	AAP	12 (1.94)	47 (7.58)
75	INC	481 (55.74)	BJP	344 (39.86)	137 (15.88)	AAP	11 (1.27)	27 (3.13)
76	BJP	359 (57.53)	INC	211 (33.81)	148 (23.72)	AAP	19 (3.04)	35 (5.61)
77	BJP	473 (73.68)	INC	130 (20.25)	343 (53.43)	AAP	11 (1.71)	28 (4.36)
78	BJP	153 (49.35)	INC	133 (42.9)	20 (6.45)	IND (RA)	7 (2.26)	17 (5.48)
79	BJP	443 (57.53)	INC	266 (34.55)	177 (22.98)	AAP	24 (3.12)	37 (4.81)
80	BJP	63 (51.22)	INC	56 (45.53)	7 (5.69)	IND (RA)	2 (1.63)	2 (1.63)
81	BJP	574 (73.03)	INC	182 (23.16)	392 (49.87)	GAGUP	9 (1.15)	21 (2.67)
82	INC	293 (65.26)	BJP	131 (29.18)	162 (36.08)	AAP	8 (1.78)	17 (3.79)
83	BJP	315 (80.98)	INC	55 (14.14)	260 (66.84)	GAGUP	5 (1.29)	14 (3.6)
84	BJP	550 (72.94)	INC	175 (23.21)	375 (49.73)	IND (RA)	10 (1.33)	19 (2.52)
85	INC	604 (76.17)	BJP	154 (19.42)	450 (56.75)	AAP	11 (1.39)	24 (3.03)
86	INC	721 (86.14)	BJP	92 (10.99)	629 (75.15)	AAP	9 (1.08)	15 (1.79)
87	INC	349 (65.11)	BJP	158 (29.48)	191 (35.63)	AAP	9 (1.68)	20 (3.73)
88	INC	454 (86.64)	BJP	66 (12.6)	388 (74.04)	GAGUP	1 (0.19)	3 (0.57)
89	BJP	456 (79.86)	INC	83 (14.54)	373 (65.32)	IND (RA)	12 (2.1)	20 (3.5)
90	BJP	303 (69.34)	INC	110 (25.17)	193 (44.17)	IND (RA)	8 (1.83)	16 (3.66)
91	BJP	405 (63.38)	INC	174 (27.23)	231 (36.15)	AAP	23 (3.6)	37 (5.79)
92	BJP	650 (72.71)	INC	207 (23.15)	443 (49.56)	AAP	19 (2.13)	18 (2.01)
93	INC	472 (62.68)	BJP	244 (32.4)	228 (30.28)	AAP	13 (1.73)	24 (3.19)
94	INC	551 (78.6)	BJP	131 (18.69)	420 (59.91)	IND (RA)	5 (0.71)	14 (2)
95	INC	404 (72.27)	BJP	140 (25.04)	264 (47.23)	IND (RA)	3 (0.54)	12 (2.15)
96	BJP	641 (83.79)	INC	69 (9.02)	572 (74.77)	IND (RA)	23 (3.01)	32 (4.18)
97	BJP	707 (78.38)	INC	168 (18.63)	539 (59.75)	AAP	13 (1.44)	14 (1.55)
98	BJP	217 (81.27)	INC	41 (15.36)	176 (65.91)	AAP	5 (1.87)	4 (1.5)
99	BJP	546 (75.62)	INC	115 (15.93)	431 (59.69)	AAP	30 (4.16)	31 (4.29)
100	BJP	505 (72.87)	INC	145 (20.92)	360 (51.95)	AAP	15 (2.16)	28 (4.04)
101	BJP	652 (69.66)	INC	233 (24.89)	419 (44.77)	IND (RA)	25 (2.67)	26 (2.78)
102	BJP	460 (63.89)	INC	231 (32.08)	229 (31.81)	IND (RA)	11 (1.53)	18 (2.5)
103	BJP	467 (60.65)	INC	274 (35.58)	193 (25.07)	IND (RA)	10 (1.3)	19 (2.47)
104	BJP	519 (81.99)	INC	94 (14.85)	425 (67.14)	IND (RA)	5 (0.79)	15 (2.37)
105	BJP	567 (78.75)	INC	115 (15.97)	452 (62.78)	IND (RA)	18 (2.5)	20 (2.78)

Contd....

Socio-Economic Amenities - Rural

Access to Education Facilities

Particulars	Number of Villages (% of Population)				
	Available	Not Available	If Not Available (Distance of Nearest Facility)		
			A	B	C
Govt. Primary School	93 (99)	1 (1)	0 (0)	0 (0)	0 (0)
Private Primary School	8 (13)	86 (87)	0 (0)	0 (0)	0 (0)
Govt. Middle School	0 (0)	94 (100)	0 (0)	0 (0)	0 (0)
Private Middle School	0 (0)	94 (100)	0 (0)	0 (0)	0 (0)
Govt. Secondary School	27 (37)	67 (63)	14 (7)	27 (30)	25 (24)
Private Secondary School	2 (2)	92 (98)	0 (0)	0 (0)	0 (0)
Govt. Senior Secondary School	2 (3)	92 (97)	18 (14)	38 (42)	34 (38)
Private Senior Secondary School	2 (2)	92 (98)	0 (0)	0 (0)	0 (0)
Govt. Arts and Science Degree College	0 (0)	94 (100)	5 (7)	9 (11)	80 (82)
Private Arts and Science Degree College	0 (0)	94 (100)	0 (0)	0 (0)	0 (0)
Govt. Engineering College	0 (0)	94 (100)	0 (0)	9 (14)	85 (86)
Private Engineering College	0 (0)	94 (100)	0 (0)	0 (0)	0 (0)
Govt. Medicine College	0 (0)	94 (100)	1 (0)	10 (11)	82 (88)
Private Medicine College	1 (1)	93 (99)	0 (0)	0 (0)	0 (0)
Govt. Management Institute	0 (0)	94 (100)	0 (0)	1 (0)	27 (27)
Private Management Institute	0 (0)	94 (100)	0 (0)	0 (0)	66 (73)
Govt. Polytechnic	0 (0)	94 (100)	0 (0)	1 (0)	93 (100)
Private Polytechnic	0 (0)	94 (100)	0 (0)	0 (0)	0 (0)
Govt. Vocational Training School/ITI	1 (1)	93 (99)	11 (6)	27 (28)	55 (66)
Private Vocational Training School/ITI	0 (0)	94 (100)	0 (0)	0 (0)	0 (0)
Govt. Non Formal Training Centre	0 (0)	94 (100)	0 (0)	1 (0)	90 (93)
Private Non Formal Training Centre	0 (0)	94 (100)	0 (0)	0 (0)	3 (6)
Govt. School For Disabled	0 (0)	94 (100)	0 (0)	0 (0)	84 (87)
Private School For Disabled	0 (0)	94 (100)	0 (0)	1 (0)	9 (13)
Government Others	0 (0)	94 (100)	0 (0)	0 (0)	0 (0)
Private Others	0 (0)	94 (100)	0 (0)	0 (0)	0 (0)

Note : Distance A : Less than 5 km; B : Between 5-10 km; C : 10+ km.; Source : Data Analysis is based on 2011 Census.

DISCLAIMER

The Terms of Use and Disclaimer of Datanet India Private Limited (hereinafter referred to as "Datanet") for use of this analysis report of **Thasra Assembly Constituency (Thasra Vidhan Sabha)** :-

1. **Assembly Factbook™** is a Registered Trade Mark owned by Datanet.
2. All the maps are sketched and graphical representation only and have not been drawn to the scale and also not to represent the actual geographical area or boundary of the unit.
3. The data for the aforesaid analysis is based on authentic sources and has been culled from the various publications of Census, CSO and NSSO for district and block level data, various central and state government departments, Central & State Elections Commissions and the concerned Returning Officers' releases, Electoral Rolls, Election results and allied publications, internal assessment, surveys, estimates and analysis. Therefore, certain adjustment of data at micro level may have been done to arrive closer to the macro data.
4. Data have been provided on an "As Is" and "As AVAILABLE" basis
5. The colours shown in the maps or diagram and charts of a particular party, alliance or AC are indicative and do not represent them.
6. This publication which includes maps, sheets, graphs and data would be the property under copyright of Datanet only. The user may use these for its internal study, analysis and research purposes. It's public display, re-selling or any commercial uses by the user are not allowed.
7. Datanet has taken due care and caution in compilation and processing of data and allied information, but does not guarantee the accuracy, adequacy or completeness of any information/analysis and will be not responsible for any errors or omissions or for the results obtained from the use of such information/analysis.
8. All the contents for the publication have been culled from various authentic sources and Datanet reasonably believes such sources to be reliable, but does not make any representations, express or implied as to the accuracy or fitness of use of such information. The information or contents of the information/analysis do not constitute advice and should not be relied upon in making (or refraining from making) any decision. Any reliance placed upon the information provided by Datanet is the sole responsibility and strictly at the user's risk.
9. In no event will Datanet be liable for any damages (including, without limitation, damages for loss of business projects, or loss of profits) arising in contract, tort or otherwise from the use of or inability to use any of its contents, or from any action taken (or refrained from being taken) as a result of using the analysis or any of its contents. Datanet its directors, owners, editors, officials, employees, distributor and agents or any associate will not be liable for any errors in the information contained or any consequences arising from the use of the contents of the provided information/analysis.
10. If any provision of these terms and conditions is held invalid or illegal or unenforceable for any reason by any court of competent jurisdiction, such provision shall be severed and the remainder of provisions of the terms and conditions shall continue in full force and effect as if the Term of Use had been executed with the invalid, illegal or unenforceable provision eliminated.
11. If there are any discrepancies in the information provided, please bring it to attention of Datanet for suitable rectification measures.

**Buy Online This Complete Book At
Datanet India eBooks Store**

www.indiastatpublications.com

or go directly at

**[http://www.indiastatpublications.com/
Assembly_factbook/Gujarat/Panchmahal/Thasra](http://www.indiastatpublications.com/Assembly_factbook/Gujarat/Panchmahal/Thasra)**

  **india**stat**elections**

ISBN : 978-93-5905-077-5



9 789359 050775