



Gujarat

Assembly Factbook™

Morva Hadaf Assembly Constituency



Key Electoral Data of Morva Hadaf
Assembly Constituency (Vidhan Sabha)

Gujarat

Assembly Factbook™

Morva Hadaf Assembly Constituency



Morva Hadaf Vidhan Sabha

Editor & Director

Dr. R.K. Thukral

Research Editor

Dr. Shafeeq Rahman

**Compiled, Researched and Published by
Datanet India Pvt. Ltd.**

D-100, 1st Floor,

Okhla Industrial Area, Phase-I,

New Delhi- 110020.

Ph.: 91-11- 43580781-84

Email : support@indiastatpublications.com

Website : www.indiastatelections.com

Online Book Store :

www.indiastatpublications.com

Report No. : AFB/GJ-125-0125

ISBN : 978-93-5802-393-0

First Edition : January, 2018

Eighth Updated Edition : January, 2025

Price : Rs. 11500/-

US\$ 310

© Datanet India Pvt. Ltd.

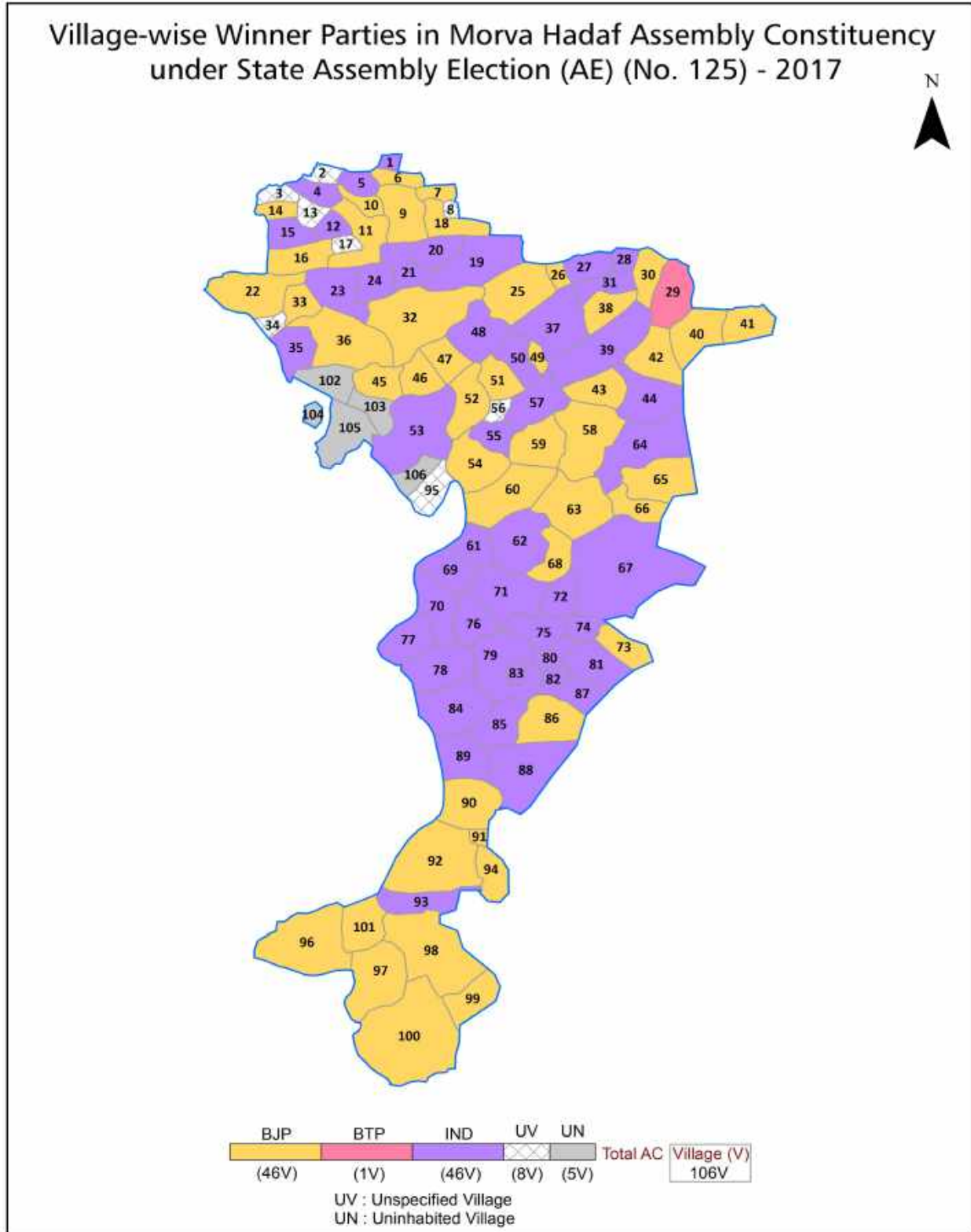
All rights reserved. No part of this book may be reproduced, stored in a retrieval system or transmitted in any form or by any means, mechanical photocopying, photographing, scanning, recording or otherwise without the prior written permission of the publisher. Please refer to Disclaimer at page no. 205 for the use of this publication.

Printed in India

Contents

No.	Particulars	Page No.
	Introduction	
1	Assembly Constituency - (Vidhan Sabha) at a Glance Features of Assembly as per Delimitation Commission of India (2008)	1-2
	Location and Political Maps	
2	Location Map Boundaries of Assembly Constituency - (Vidhan Sabha) in District Boundaries of Assembly Constituency under Parliamentary Constituency - (Lok Sabha) Village-wise Winner Parties- 2024, 2022, 2019, 2017, 2014, 2012 and 2009	3-11
	Administrative Setup (2011)	
3	District Sub-district Towns Villages Inhabited Villages Uninhabited Villages Village Panchayat Intermediate Panchayat	12-18
	Demographics (2011)	
4	Population Households Rural/Urban Population Villages by Population Size Sex Ratio (Total & 0-6 Years) Religious Population Social Population Literacy Rate	19-20
	Electoral Features	
5	Important Dates of Last Elections Held Electors by Gender Service Electors Voters Voters Turnout Polling Stations & Average Number of Electors per Polling Station Electors by Age Group Present Elected Representatives	21-26
	Historical Summary Election Results	
6	Vote Share of Major Parties Winning Margin (Number & Percentage) Polarity of Parties Summary Result of Assembly Segment of Parliamentary Elections 2024, 2019, 2014 and 2009 Summary Result of Assembly Elections 2022, 2017 and 2012	27-36
	Polling Station Level Election Results	
7	Name and Number of Polling Station 2024, 2022, 2019, 2017, 2014, 2012 and 2009 Polling Station-wise Electors, Voters & Voters Turnout 2024, 2022, 2019, 2017, 2014, 2012 and 2009 Polling Station wise Elections Results 2024, 2022, 2019, 2017, 2014, 2012 and 2009	37-184
	Share of Assembly Constituency	
8	Share of Assembly Constituency - (Vidhan Sabha) in State, District and Parliamentary Constituency - (Lok Sabha)	185
	Socio-Economic Amenities (2011)	
9	Access to Administrative Units Agricultural, Manufacturing and Industrial Commodities Demographic Indicators Education Health & Manpower Drinking Water Supply Sanitation Entertainment and Receptions Infrastructure Power Food Allocation Distribution and Marketing of Agriculture Commodities Infrastructure Transport and Road Infrastructure Communication Banking and Financial Services Land Use Irrigation Source	187-201
10	Abbreviation & Sources	203-204
11	Disclaimer	205

Location & Political Map



Administrative Setup

List of Village Panchayat & Intermediate Panchayat (Block) Name - 2011

Village Name	Village Panchayat Name	Intermediate Panchayat Name
Agarwada	Agarwada	Morwa (Hadaf)
Alu	Alu	Morwa (Hadaf)
Amba	Amba	Santrampur
Ambaliyat	Ambaliyat	Santrampur
Anjanwa	Anjanwa	Santrampur
Babri	Janvad	Santrampur
Bahediya	Kalibel	Santrampur
Balukhedi	Balukhedi	Morwa (Hadaf)
Bamana	Bamana	Morwa (Hadaf)
Barela	Barela	Santrampur
Bhamaiya	Bhamaiya	Godhra
Bhandoi	Bhandoi	Morwa (Hadaf)
Bhatha	Bhatha	Morwa (Hadaf)
Bhuwar	Bhuwar	Morwa (Hadaf)
Bilwaniya	Bilwaniya	Morwa (Hadaf)
Boidiya	Barela	Santrampur
Chandpur	Chandpur	Morwa (Hadaf)
Charada	Anjanwa	Santrampur
Chopada Bujarg	Chopada Bujarg	Morwa (Hadaf)
Chopada Khurd	Chopada Khurd	Morwa (Hadaf)
Chunthana Muvada	Chunthana Muvada	Santrampur
Dahikot	Dahikot	Godhra
Dangariya	Dangariya	Morwa (Hadaf)
Deloch	Deloch	Morwa (Hadaf)
Dhamotna Moyla	Nani Sarsan	Santrampur
Doli	Doli	Santrampur
Gadiya	Gadiya	Santrampur
Gajipur	Gajipur	Morwa (Hadaf)
Gamdi	Gamdi	Devgadbaria

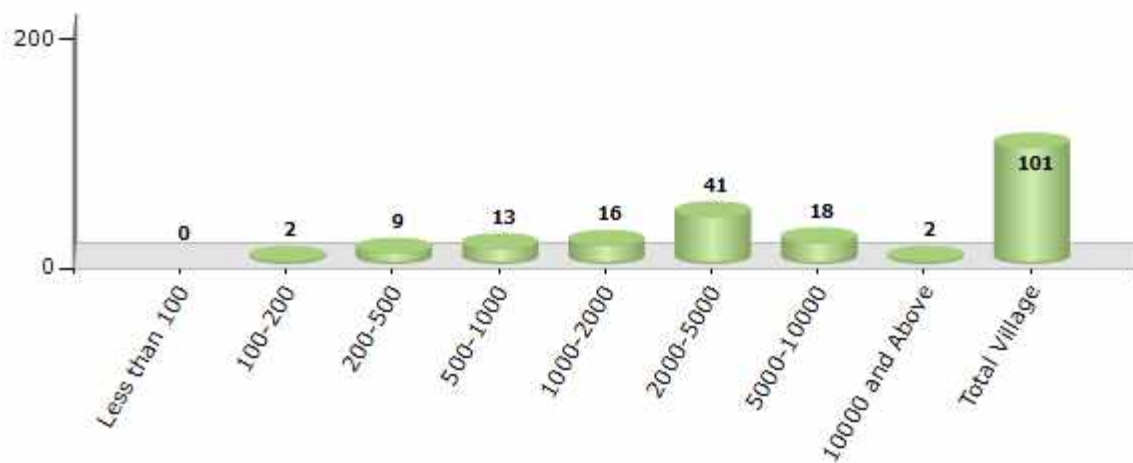
Contd....

Demographics

Number of Villages by Population Size - 2011

Less than 100	100-200	200-500	500-1000	1000-2000	2000-5000	5000-10000	10000 and Above	Total Village
0	2	9	13	16	41	18	2	101

Number of Villages by Population Size - 2011

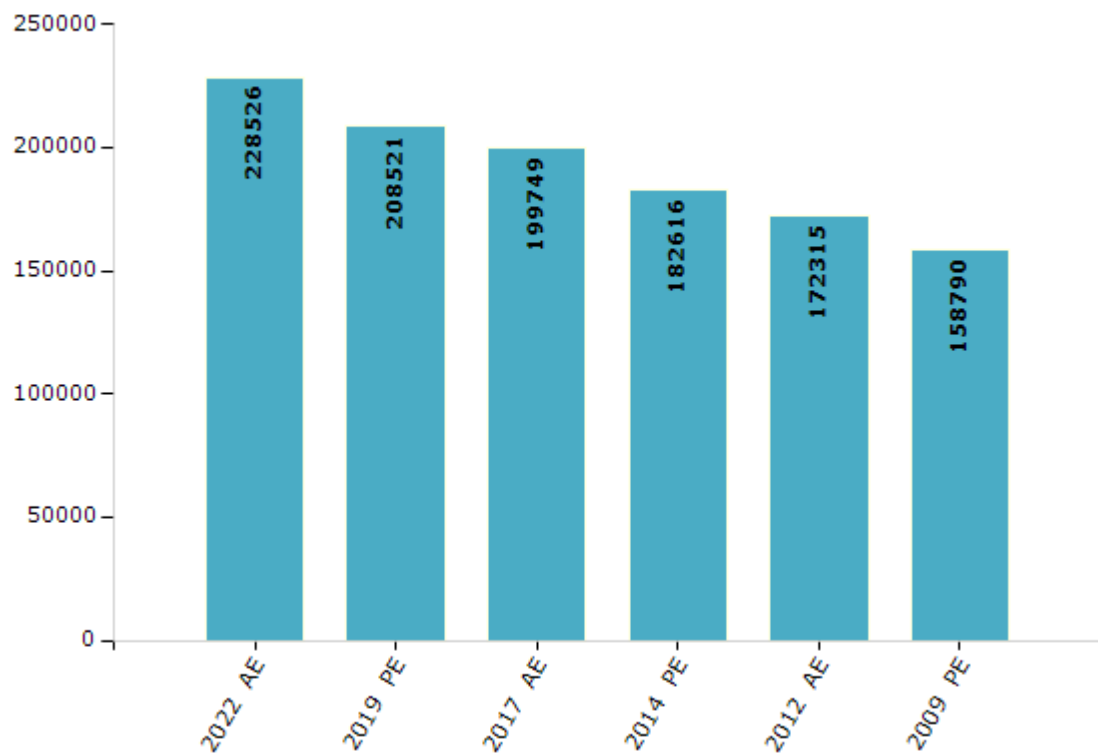


Electoral Features

Electors by Male & Female

Year	Male	Female	Others	Total	Year	Male	Female	Others	Total
2022 AE	115512	113014	0	228526	1998 AE	-	-	-	-
2019 PE	106260	102261	0	208521	1995 AE	-	-	-	-
2017 AE	101817	97932	0	199749	1990 AE	-	-	-	-
2014 PE	93760	88856	0	182616	1985 AE	-	-	-	-
2012 AE	88477	83838	0	172315	1980 AE	-	-	-	-
2009 PE	81191	77599	-	158790	1975 AE	-	-	-	-
2007 AE	-	-	-	-	1972 AE	-	-	-	-
2004 PE	-	-	-	-	1967 AE	-	-	-	-
2002 AE	-	-	-	-	1962 AE	-	-	-	-
1999 PE	-	-	-	-					

Number of Electors

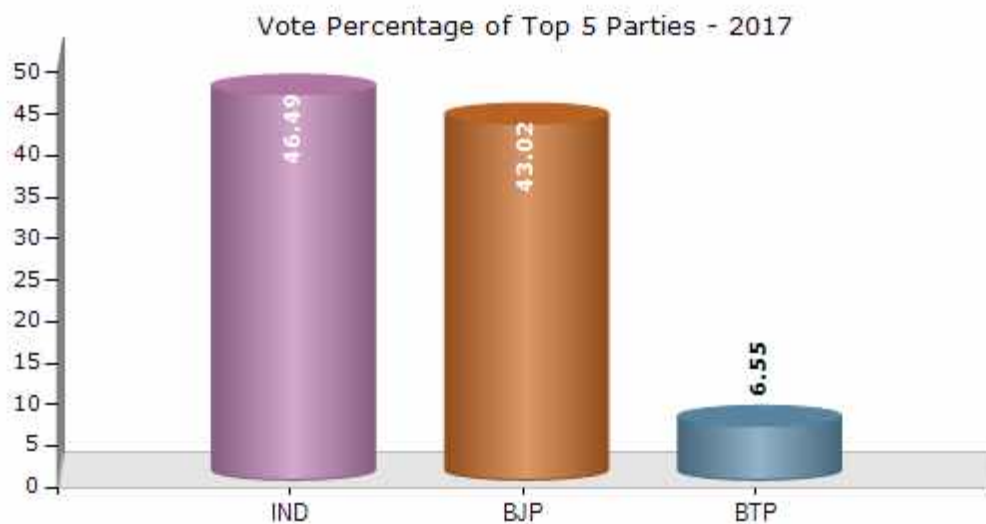


Note : AE : Assembly Election, PE : Assembly Segment of Parliamentary Election

Historical Summary Election Results

Summary Result of Assembly Election - 2017

Candidate Name	Party	Votes	Votes %
Khant Bhupendrasinh Vechatbhai	IND	58513	46.49
Dindor Vikramsinh Ramsinh	BJP	54147	43.02
Damor Alpeshbhai Tersingbhai	BTP	8246	6.55
	NOTA	4962	3.94



Polling Station Level Election Results

Number and Name of Polling Stations (PS) (2022)

Number of Polling Stations	Name of Polling Stations	Number of Polling Stations	Name of Polling Stations
1	Primary School, Nishal Faliya, Kalibel	22	Primary School, Fachar Faliya, Satkunda
2	Primary School, Kalibel, Chora Faliya, Kalibel	23	Primary School, North Side, Nishal Faliya, Panchmuva, Panchmuva
3	Primary School, Kalibel Navaghara Faliya, Kalibel Navaghara Faliya	24	Primary School, South Side, Nishal Faliya, Panchmuva, Panchmuva
4	Primary School, Nishal Faliya, Mankodiya	25	Primary School, Nishal Fariya, Ora, Ora
5	Primary School, Nishal Faliya, Nashikpur, Nasikpur	26	Primary School, East Side, South Side Of Slab Room, Damor Faliya, Vena
6	Primary School, Nishal Faliya, Boidiya, Boidiya	27	Primary School, West Side, Damor Faliya, Vena
7	Primary School, Nishal Faliya, Barela, Barela	28	Primary School, Nishal Faliya, Charada, Charada
8	Primary School, East Side, Nishal Faliya, Manchod, Manchod	29	Primary School, Left Side, Anjanva Bariya Faliya, Anjanva
9	Primary School, Manchod Harinagar Na Muvada Faliya, Manchod	30	Primary School, Right Side, Anjanva Bariya Faliya, Anjanva
10	Primary School, Rafai, Manchod	31	Primary School, East Side, Vakadi Bariya Faliya, Vankdi
11	Primary School, Nishar Faliya, Chuthana Muvada, Chunthana Muvada	32	Primary School, West Side, Vakadi Bariya Faliya, Vankdi
12	Primary School, Right Side, Godhra(W), Thakor Faliya, Godhar (West)	33	Primary School, Nal Faliya Varg, Vankdi
13	Primary School, Left Side, Godhra(W), Thakor Faliya, Godhar (West)	34	Primary School, Khant Faliya Varg, Sarasva (West)
14	Primary School, Nishal Faliya, Padhariya, Padhariya	35	Main Primary School, Right Side, Davada Faliya, Sarasva (West)
15	Primary School, Nishal Faliya, Dhamotmohila, Dhamotna Moyla	36	Main Primary School, West Side, Boda Talav Faliya, Sarasva (West)
16	Primary School, Mohilapad Bariya Faliyu, Moyala Pad	37	Primary School, Selot Faliya, Sarasva (West)
17	Primary School, Nishal Faliya, Nansalai, Nan Salai	38	Primary School, North Side, Moti Rel(W) Khant Faliya, Motirel (West)
18	Primary School, Nishal Faliya, Ram Bhemana Muvada, Rambhemna Muvada	39	Primary School, South Side, Moti Rel(W) Khant Faliya, Motirel (West)
19	Primary School,, Fofal Faliya,, Rambhemna Muvada	40	Parimary School, East Side, Nani Rel(W) Damor-Vachlu Faliya, Nanirel (West)
20	Primary School, Nishat Faliya, Amliyat, Ambaliyat	41	Parimary School, Shouth Side, Nani Rel(W) Damor-Vachlu Faliya, Nanirel (West)
21	Primary School, Nishal Faliya, Satkuda, Satkunda	42	Primary School, North Side, Kenpur Chandana Palas Faliya, Kenpur

Contd....

Polling Station Level Election Results

Polling Station-wise Votes Secured by Overall Top Five Parties in Morva Hadaf Assembly in Assembly Election (AE) under Panchmahal Parliamentary Constituency in Gujarat (2022)

Number of Polling Station	Winner - Suthar Nimishaben Manharsinh (BJP)	Runner-up - Bhanabhai Mansukhbhai Damor (AAP)	3rd - Khant Snehlattaben Govindkumar (INC)	4th - Machhar Chandrakant bhai Hirabhai (PRJVJP)	5th - ()	NOTA	Other	Total Votes Secured
36	138	239	185	3		9	0	574
37	136	148	74	6		11	0	375
38	261	307	63	5		8	0	644
39	155	228	135	5		13	0	536
40	297	241	43	17		16	0	614
41	286	216	75	20		14	0	611
42	87	207	40	6		2	0	342
43	134	249	47	6		23	0	459
44	129	86	8	0		2	0	225
45	357	183	60	7		11	0	618
46	179	271	91	7		10	0	558
47	450	178	64	9		5	0	706
48	156	271	60	8		11	0	506
49	258	155	86	10		11	0	520
50	95	204	57	6		6	0	368
51	258	135	36	6		8	0	443
52	187	161	62	5		10	0	425
53	77	233	35	3		11	0	359
54	179	109	45	9		7	0	349
55	194	190	67	14		10	0	475
56	122	311	168	10		12	0	623
57	191	258	30	15		13	0	507
58	119	191	36	8		14	0	368
59	134	121	25	11		4	0	295
60	249	116	41	6		20	0	432
61	153	322	138	18		18	0	649
62	227	209	168	21		33	0	658
63	147	223	158	8		26	0	562
64	214	365	56	13		9	0	657
65	305	100	25	9		11	0	450
66	61	270	48	7		15	0	401
67	96	175	132	7		10	0	420
68	212	304	91	10		17	0	634
69	325	139	33	9		8	0	514
70	202	121	84	3		4	0	414

Contd....

Polling Station Level Election Results

Winner, Runner-up and 3rd Party Position & Winning Margin According to Polling Stations in Morva Hadaf Assembly in Assembly Election (AE) under Panchmahal Parliamentary Constituency in Gujarat (2022)

Polling Station Number	Winner Party	Winner Votes (%)	Runner-up Party	Runner-up Votes (%)	Winning Margin Votes (%)	Third Party	Third Party Votes (%)	Other Votes (%)
71	BJP	154 (49.68)	AAP	96 (30.97)	58 (18.71)	INC	53 (17.1)	7 (2.26)
72	BJP	275 (42.37)	AAP	265 (40.83)	10 (1.54)	INC	84 (12.94)	25 (3.85)
73	BJP	216 (42.77)	AAP	214 (42.38)	2 (0.39)	INC	68 (13.47)	7 (1.39)
74	BJP	248 (77.5)	AAP	62 (19.38)	186 (58.12)	INC	7 (2.19)	3 (0.94)
75	BJP	295 (50.95)	AAP	227 (39.21)	68 (11.74)	INC	42 (7.25)	15 (2.59)
76	BJP	574 (62.05)	AAP	244 (26.38)	330 (35.67)	INC	94 (10.16)	13 (1.41)
77	BJP	244 (53.86)	INC	143 (31.57)	101 (22.29)	AAP	62 (13.69)	4 (0.88)
78	BJP	358 (72.62)	INC	75 (15.21)	283 (57.41)	AAP	51 (10.34)	9 (1.83)
79	BJP	272 (42.11)	INC	185 (28.64)	87 (13.47)	AAP	169 (26.16)	20 (3.1)
80	BJP	286 (57.78)	AAP	121 (24.44)	165 (33.34)	INC	86 (17.37)	2 (0.4)
81	BJP	133 (55.65)	AAP	85 (35.56)	48 (20.09)	INC	15 (6.28)	6 (2.51)
82	BJP	306 (53.78)	AAP	190 (33.39)	116 (20.39)	INC	48 (8.44)	25 (4.39)
83	BJP	273 (47.89)	AAP	186 (32.63)	87 (15.26)	INC	78 (13.68)	33 (5.79)
84	BJP	571 (88.12)	INC	46 (7.1)	525 (81.02)	AAP	20 (3.09)	11 (1.7)
85	BJP	212 (48.51)	AAP	175 (40.05)	37 (8.46)	INC	35 (8.01)	15 (3.43)
86	BJP	285 (52.49)	AAP	195 (35.91)	90 (16.58)	INC	36 (6.63)	27 (4.97)
87	INC	340 (50.45)	BJP	222 (32.94)	118 (17.51)	AAP	91 (13.5)	21 (3.12)
88	INC	401 (50.06)	BJP	274 (34.21)	127 (15.85)	AAP	110 (13.73)	16 (2)
89	BJP	178 (51.9)	INC	90 (26.24)	88 (25.66)	AAP	67 (19.53)	8 (2.33)
90	BJP	331 (55.82)	AAP	180 (30.35)	151 (25.47)	INC	66 (11.13)	16 (2.7)
91	AAP	214 (46.42)	INC	157 (34.06)	57 (12.36)	BJP	80 (17.35)	10 (2.17)
92	AAP	113 (43.63)	INC	91 (35.14)	22 (8.49)	BJP	47 (18.15)	8 (3.09)
93	BJP	275 (50.55)	INC	192 (35.29)	83 (15.26)	AAP	72 (13.24)	5 (0.92)
94	BJP	323 (52.78)	INC	175 (28.59)	148 (24.19)	AAP	104 (16.99)	10 (1.63)
95	BJP	268 (41.29)	AAP	198 (30.51)	70 (10.78)	INC	159 (24.5)	24 (3.7)
96	AAP	232 (37.72)	BJP	204 (33.17)	28 (4.55)	INC	147 (23.9)	32 (5.2)
97	AAP	298 (43.57)	BJP	250 (36.55)	48 (7.02)	INC	93 (13.6)	43 (6.29)
98	AAP	173 (36.73)	BJP	132 (28.03)	41 (8.7)	PRJVJP	128 (27.18)	38 (8.07)
99	AAP	116 (55.77)	BJP	54 (25.96)	62 (29.81)	INC	19 (9.13)	19 (9.13)
100	BJP	464 (81.69)	AAP	62 (10.92)	402 (70.77)	INC	38 (6.69)	4 (0.7)
101	BJP	246 (47.04)	AAP	144 (27.53)	102 (19.51)	INC	118 (22.56)	15 (2.87)
102	BJP	422 (78.73)	INC	52 (9.7)	370 (69.03)	AAP	46 (8.58)	16 (2.99)
103	AAP	151 (38.72)	BJP	129 (33.08)	22 (5.64)	INC	96 (24.62)	14 (3.59)
104	AAP	199 (39.1)	BJP	188 (36.94)	11 (2.16)	INC	100 (19.65)	22 (4.32)
105	AAP	422 (64.62)	BJP	111 (17)	311 (47.62)	INC	95 (14.55)	25 (3.83)

Contd....

Socio-Economic Amenities - Rural

Access to Education Facilities

Particulars	Number of Villages (% of Population)				
	Available	Not Available	If Not Available (Distance of Nearest Facility)		
			A	B	C
Govt. Primary School	100 (100)	1 (0)	1 (0)	0 (0)	0 (0)
Private Primary School	7 (11)	94 (89)	0 (0)	0 (0)	0 (0)
Govt. Middle School	0 (0)	101 (100)	0 (0)	0 (0)	0 (0)
Private Middle School	0 (0)	101 (100)	0 (0)	0 (0)	0 (0)
Govt. Secondary School	43 (63)	58 (37)	16 (5)	6 (2)	31 (24)
Private Secondary School	13 (19)	88 (81)	1 (1)	0 (0)	0 (0)
Govt. Senior Secondary School	14 (26)	87 (74)	17 (8)	14 (16)	54 (49)
Private Senior Secondary School	5 (6)	96 (94)	0 (0)	0 (0)	0 (0)
Govt. Arts and Science Degree College	0 (0)	101 (100)	0 (0)	0 (0)	57 (72)
Private Arts and Science Degree College	0 (0)	101 (100)	0 (0)	5 (2)	39 (26)
Govt. Engineering College	0 (0)	101 (100)	0 (0)	1 (1)	75 (89)
Private Engineering College	0 (0)	101 (100)	0 (0)	0 (0)	25 (10)
Govt. Medicine College	0 (0)	101 (100)	0 (0)	1 (1)	95 (89)
Private Medicine College	0 (0)	101 (100)	0 (0)	0 (0)	5 (10)
Govt. Management Institute	0 (0)	101 (100)	0 (0)	0 (0)	1 (0)
Private Management Institute	0 (0)	101 (100)	0 (0)	1 (1)	99 (99)
Govt. Polytechnic	0 (0)	101 (100)	0 (0)	1 (1)	99 (98)
Private Polytechnic	0 (0)	101 (100)	0 (0)	0 (0)	1 (1)
Govt. Vocational Training School/ITI	1 (2)	100 (98)	0 (0)	6 (3)	87 (86)
Private Vocational Training School/ITI	1 (2)	100 (98)	0 (0)	0 (0)	6 (8)
Govt. Non Formal Training Centre	0 (0)	101 (100)	0 (0)	1 (1)	98 (96)
Private Non Formal Training Centre	0 (0)	101 (100)	0 (0)	0 (0)	2 (4)
Govt. School For Disabled	0 (0)	101 (100)	0 (0)	2 (2)	99 (98)
Private School For Disabled	0 (0)	101 (100)	0 (0)	0 (0)	0 (0)
Government Others	0 (0)	101 (100)	0 (0)	0 (0)	0 (0)
Private Others	0 (0)	101 (100)	0 (0)	0 (0)	0 (0)

Note : Distance A : Less than 5 km; B : Between 5-10 km; C : 10+ km.; Source : Data Analysis is based on 2011 Census.

DISCLAIMER

The Terms of Use and Disclaimer of Datanet India Private Limited (hereinafter referred to as "Datanet") for use of this analysis report of **Morva Hadaf Assembly Constituency (Morva Hadaf Vidhan Sabha)** :-

1. **Assembly Factbook™** is a Registered Trade Mark owned by Datanet.
2. All the maps are sketched and graphical representation only and have not been drawn to the scale and also not to represent the actual geographical area or boundary of the unit.
3. The data for the aforesaid analysis is based on authentic sources and has been culled from the various publications of Census, CSO and NSSO for district and block level data, various central and state government departments, Central & State Elections Commissions and the concerned Returning Officers' releases, Electoral Rolls, Election results and allied publications, internal assessment, surveys, estimates and analysis. Therefore, certain adjustment of data at micro level may have been done to arrive closer to the macro data.
4. Data have been provided on an "As Is" and "As AVAILABLE" basis
5. The colours shown in the maps or diagram and charts of a particular party, alliance or AC are indicative and do not represent them.
6. This publication which includes maps, sheets, graphs and data would be the property under copyright of Datanet only. The user may use these for its internal study, analysis and research purposes. It's public display, re-selling or any commercial uses by the user are not allowed.
7. Datanet has taken due care and caution in compilation and processing of data and allied information, but does not guarantee the accuracy, adequacy or completeness of any information/analysis and will be not responsible for any errors or omissions or for the results obtained from the use of such information/analysis.
8. All the contents for the publication have been culled from various authentic sources and Datanet reasonably believes such sources to be reliable, but does not make any representations, express or implied as to the accuracy or fitness of use of such information. The information or contents of the information/analysis do not constitute advice and should not be relied upon in making (or refraining from making) any decision. Any reliance placed upon the information provided by Datanet is the sole responsibility and strictly at the user's risk.
9. In no event will Datanet be liable for any damages (including, without limitation, damages for loss of business projects, or loss of profits) arising in contract, tort or otherwise from the use of or inability to use any of its contents, or from any action taken (or refrained from being taken) as a result of using the analysis or any of its contents. Datanet its directors, owners, editors, officials, employees, distributor and agents or any associate will not be liable for any errors in the information contained or any consequences arising from the use of the contents of the provided information/analysis.
10. If any provision of these terms and conditions is held invalid or illegal or unenforceable for any reason by any court of competent jurisdiction, such provision shall be severed and the remainder of provisions of the terms and conditions shall continue in full force and effect as if the Term of Use had been executed with the invalid, illegal or unenforceable provision eliminated.
11. If there are any discrepancies in the information provided, please bring it to attention of Datanet for suitable rectification measures.

**Buy Online This Complete Book At
Datanet India eBooks Store**

www.indiastatpublications.com

or go directly at

[http://www.indiastatpublications.com/
Assembly_factbook/Gujarat/Panchmahal/ Morva_Hadaf](http://www.indiastatpublications.com/Assembly_factbook/Gujarat/Panchmahal/Morva_Hadaf)

 **india**stat**elections**

ISBN - 978-93-5802-393-0



9 789358 102393 0