



Gujarat

# Assembly Factbook™

Balasinor Assembly Constituency



Key Electoral Data of Balasinor  
Assembly Constituency (Vidhan Sabha)

Gujarat

# Assembly Factbook™

Balasinor Assembly Constituency



Balasinor Vidhan Sabha

**Editor & Director**

Dr. R.K. Thukral

**Research Editor**

Dr. Shafeeq Rahman

**Compiled, Researched and Published by  
Datanet India Pvt. Ltd.**

D-100, 1st Floor,

Okhla Industrial Area, Phase-I,

New Delhi- 110020.

Ph.: 91-11- 43580781-84

Email : support@indiastatpublications.com

Website : www.indiastatelections.com

**Online Book Store :**

www.indiastatpublications.com

**Report No. :** AFB/GJ-121-0125

**ISBN :** 978-93-5822-624-9

**First Edition :** January, 2018

**Eighth Updated Edition :** January, 2025

**Price :** Rs. 11500/-

US\$ 310

**© Datanet India Pvt. Ltd.**

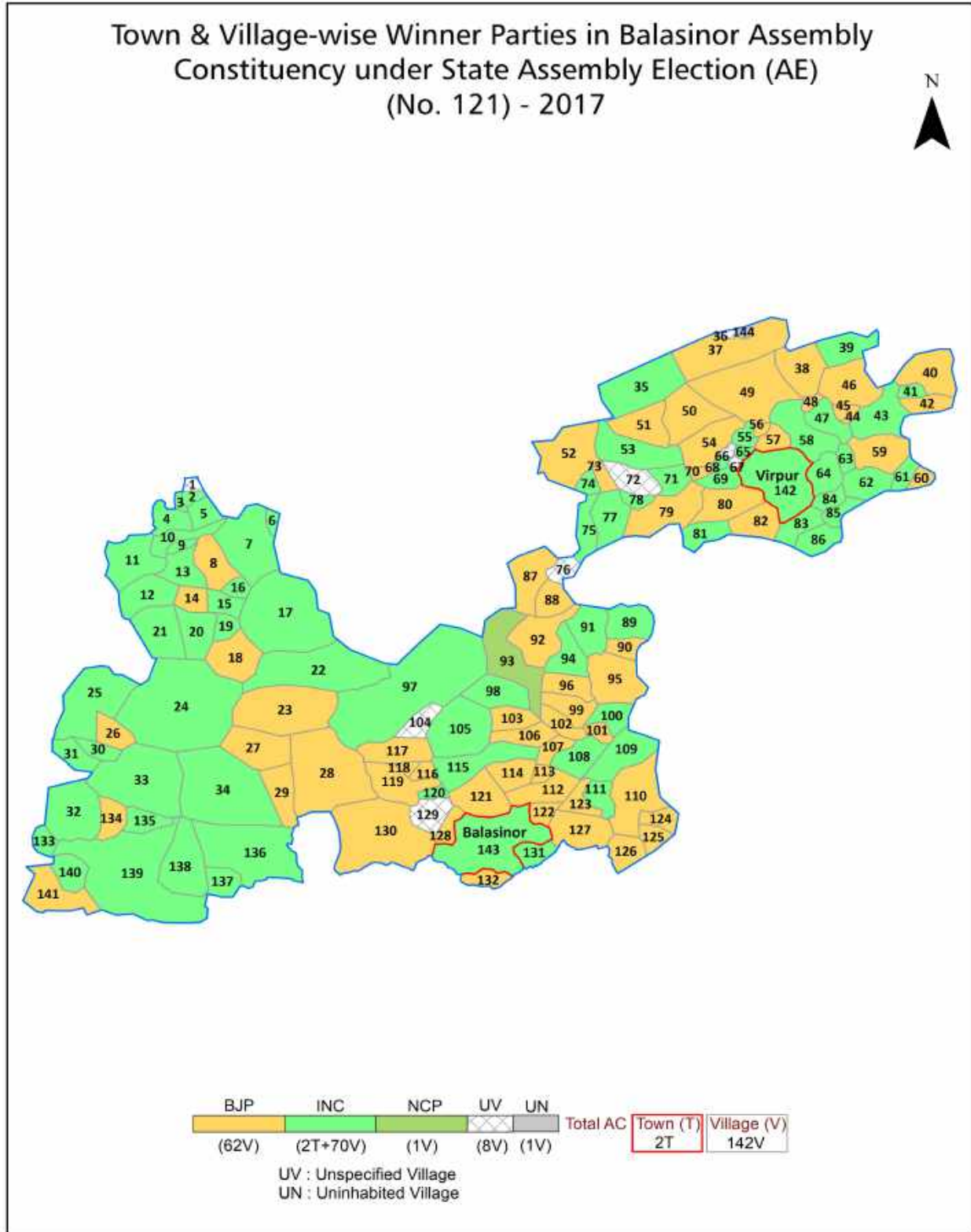
All rights reserved. No part of this book may be reproduced, stored in a retrieval system or transmitted in any form or by any means, mechanical photocopying, photographing, scanning, recording or otherwise without the prior written permission of the publisher. Please refer to Disclaimer at page no. 265 for the use of this publication.

Printed in India

## Contents

No.	Particulars	Page No.
	<b>Introduction</b>	
1	Assembly Constituency - (Vidhan Sabha) at a Glance   Features of Assembly as per Delimitation Commission of India (2008)	1-2
	<b>Location and Political Maps</b>	
2	Location Map   Boundaries of Assembly Constituency - (Vidhan Sabha) in District   Boundaries of Assembly Constituency under Parliamentary Constituency - (Lok Sabha)   Town & Village-wise Winner Parties- 2024, 2022, 2019, 2017, 2014, 2012 and 2009	3-11
	<b>Administrative Setup (2011)</b>	
3	District   Sub-district   Towns   Villages   Inhabited Villages   Uninhabited Villages   Village Panchayat   Intermediate Panchayat	12-19
	<b>Demographics (2011)</b>	
4	Population   Households   Rural/Urban Population   Towns and Villages by Population Size   Sex Ratio (Total & 0-6 Years)   Religious Population   Social Population   Literacy Rate	20-21
	<b>Electoral Features</b>	
5	Important Dates of Last Elections Held   Electors by Gender   Service Electors   Voters   Voters Turnout   Polling Stations & Average Number of Electors per Polling Station   Electors by Age Group   Present Elected Representatives	22-27
	<b>Historical Summary Election Results</b>	
6	Vote Share of Major Parties   Winning Margin (Number & Percentage)   Polarity of Parties   Summary Result of Assembly Segment of Parliamentary Elections 2024, 2019, 2014, 2009, 2004 and 1999   Summary Result of Assembly Elections 2022, 2017, 2012, 2007, 2002, 1998, 1995, 1990, 1985, 1980, 1975, 1972, 1967 and 1962	28-50
	<b>Polling Station Level Election Results</b>	
7	Name and Number of Polling Station 2024, 2022, 2019, 2017, 2014, 2012 and 2009   Polling Station-wise Electors, Voters & Voters Turnout 2024, 2022, 2019, 2017, 2014, 2012 and 2009   Polling Station wise Elections Results 2024, 2022, 2019, 2017, 2014, 2012 and 2009	51-244
	<b>Share of Assembly Constituency</b>	
8	Share of Assembly Constituency - (Vidhan Sabha) in State, District and Parliamentary Constituency - (Lok Sabha)	245
	<b>Socio-Economic Amenities (2011)</b>	
9	Access to Administrative Units   Agricultural, Manufacturing and Industrial Commodities   Demographic Indicators   Education   Health & Manpower   Drinking Water Supply   Sanitation   Entertainment and Recreations Infrastructure   Power   Food Allocation Distribution and Marketing of Agriculture Commodities Infrastructure   Transport and Road Infrastructure   Communication   Banking and Financial Services   Land Use   Irrigation Source	247-261
10	<b>Abbreviation &amp; Sources</b>	263-264
11	<b>Disclaimer</b>	265

Location & Political Map



## Administrative Setup

### List of Village Panchayat & Intermediate Panchayat (Block) Name - 2011

Village Name	Village Panchayat Name	Intermediate Panchayat Name
Alampura	Gandhari	Virpur
Alela	Alela	Balasinor
Antisar	Antisar	Kapadvanj
Aspur	Aspur	Virpur
Asundariya	Ratankuva	Virpur
Badharpura	Gandhari	Virpur
Baliyadev	Baliyadev	Balasinor
Balvakhant Na Muvada	Kharod	Virpur
Bar	Bar	Virpur
Baroda	Baroda	Virpur
Bhanjini Vav	Panta	Virpur
Bhanthala	Bhanthala	Balasinor
Bharodi	Bharodi	Virpur
Bhatpur	Bhatpur	Virpur
Bhutiya	Bhutiya	Kapadvanj
Bodeli	Bodeli	Balasinor
Butiya	Koydam	Virpur
Charan Nikol	Charan Nikol	Kathlal
Chharvangi	Koyla	Virpur
Chikhli Jhojha	Koydam	Virpur
Chikhlod	Chikhlod	Kapadvanj
Chorasa	Chorasa	Virpur
Dakhariya	Dakhariya	Balasinor
Danadra	Danadra	Kapadvanj
Dantali	Dantali	Kapadvanj
Debhari	Debhari	Virpur
Dev	Dev	Balasinor
Dhanela	Dhanela	Balasinor
Dhathi	Dev	Balasinor

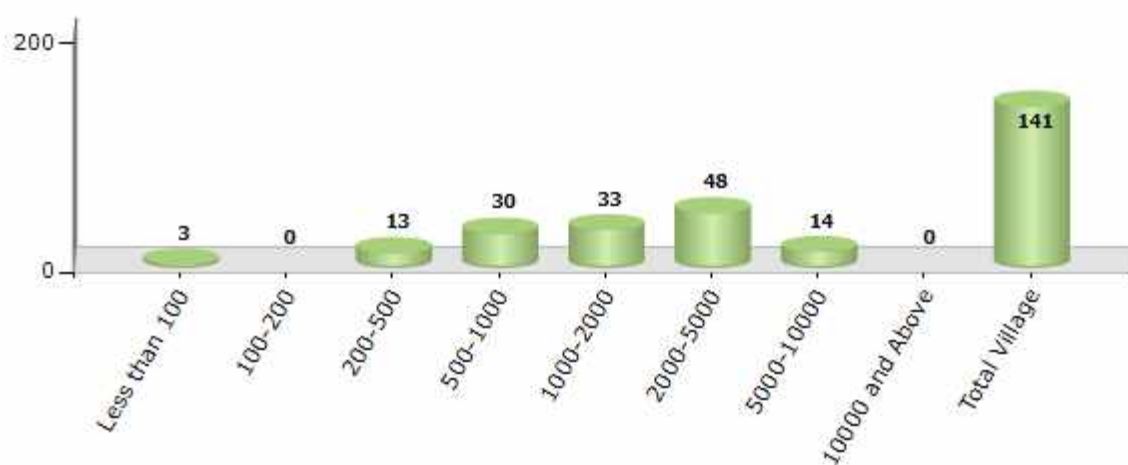
Contd....

## Demographics

### Number of Villages by Population Size - 2011

Less than 100	100-200	200-500	500-1000	1000-2000	2000-5000	5000-10000	10000 and Above	Total Village
3	0	13	30	33	48	14	0	141

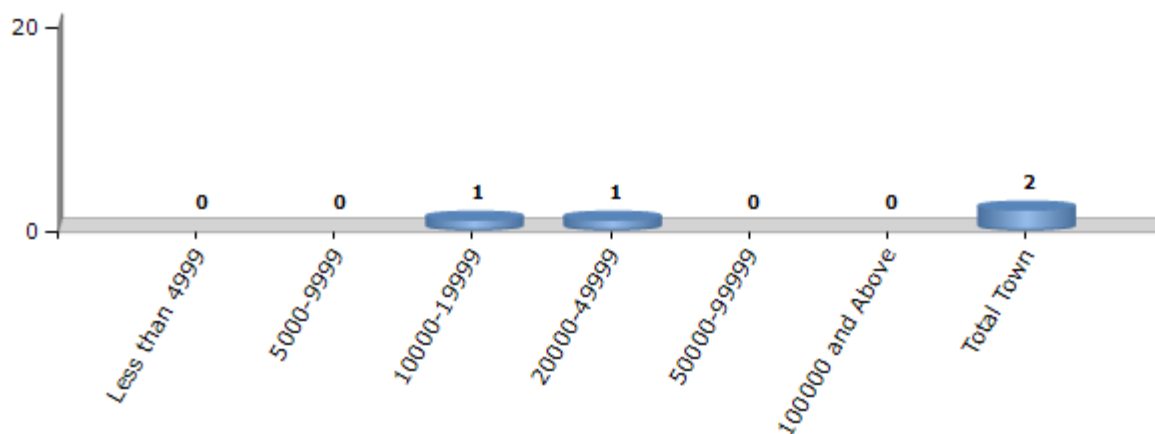
Number of Villages by Population Size - 2011



### Number of Towns by Population Size - 2011

Less than 4999	5000-9999	10000-19999	20000-49999	50000-99999	100000 and Above	Total Town
0	0	1	1	0	0	2

Number of Towns by Population Size - 2011

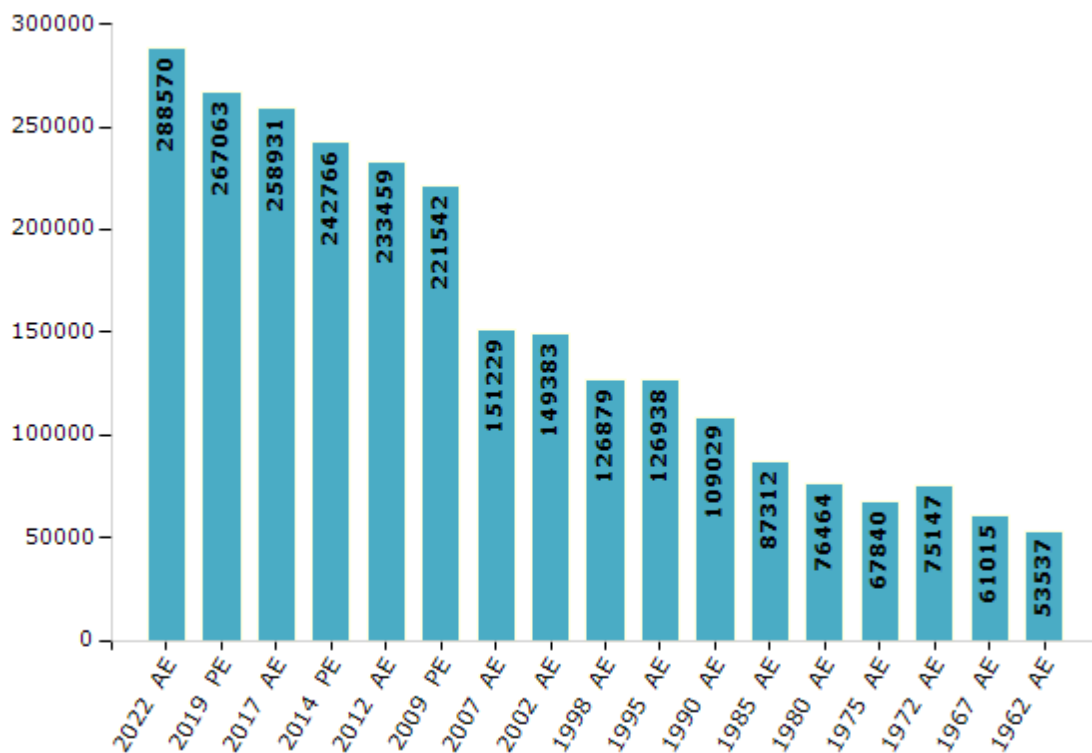


## Electoral Features

### Electors by Male & Female

Year	Male	Female	Others	Total	Year	Male	Female	Others	Total
2022 AE	148079	140485	6	288570	1998 AE	65190	61689	-	126879
2019 PE	138708	128349	6	267063	1995 AE	65352	61586	-	126938
2017 AE	134829	124099	3	258931	1990 AE	56543	52486	-	109029
2014 PE	127457	115309	0	242766	1985 AE	44172	43140	-	87312
2012 AE	122392	111067	0	233459	1980 AE	38480	37984	-	76464
2009 PE	114327	107215	-	221542	1975 AE	34250	33590	-	67840
2007 AE	77813	73416	-	151229	1972 AE	38766	36381	-	75147
2004 PE	-	-	-	-	1967 AE	-	-	-	61015
2002 AE	76884	72499	-	149383	1962 AE	-	-	-	53537
1999 PE	-	-	-	-					

Number of Electors



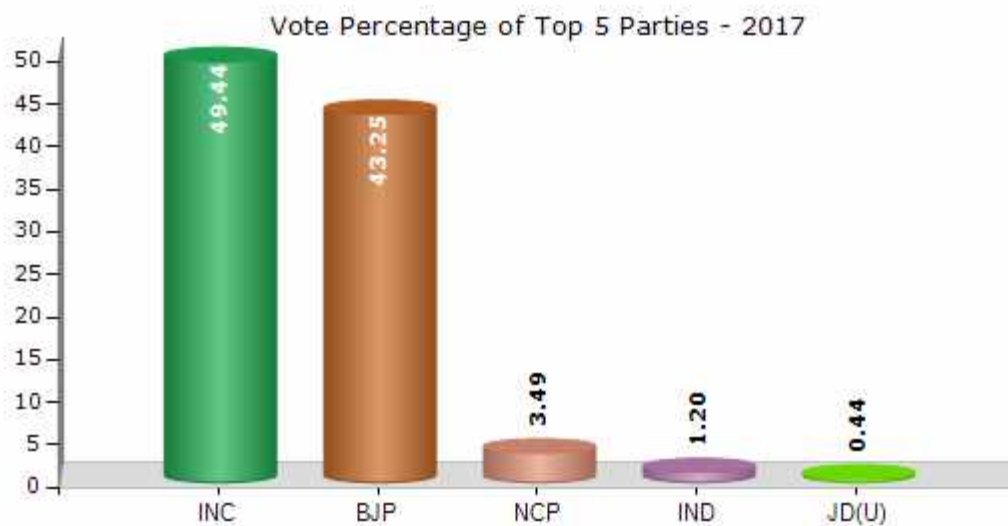
Note : AE : Assembly Election, PE : Assembly Segment of Parliamentary Election



## Historical Summary Election Results

### Summary Result of Assembly Election - 2017

Candidate Name	Party	Votes	Votes %
Ajitsinh Parvatsinh Chauhan	INC	84620	49.44
Chauhan Mansinh Kohyabhai	BJP	74018	43.25
Patel Hitendra(Hitesh)Kumar Baldevbhai	NCP	5974	3.49
Zala Abhesinh Amarbhai	IND	2058	1.2
Shaikh Mustakbhai Aiyubbhai	JD(U)	748	0.44
	NOTA	3727	2.18



## Polling Station Level Election Results

### Number and Name of Polling Stations (PS) (2022)

Number of Polling Stations	Name of Polling Stations	Number of Polling Stations	Name of Polling Stations
1	Primary School, Chikhalijhojha, Chikhli Jhojha	22	Primary School, Chchelli Fali Area, Koydam
2	Primary School, Room No.5, Khata, Khata	23	Panchayat House, Koydam, Koydam
3	Primary School, Near Panchayat, Khata	24	Primary School, Chchelli Fali Area, Koydam
4	Primary School, Ghatda, Ghatda	25	Primary School, Jambudi Tabe Koydam, Koydam
5	Primary School, Ghatda, Ghatda	26	Primary School, Room No.1, Mota Bhatpur, Bhatpur
6	Primary School, Patelvada Area, Debhari	27	Primary School, East Part Room, Mota Bhatpur, Bhatpur
7	Primary School, Patelvada Area, Debhari	28	Primary School, West Part New Room, Bhatpur, Bhatpur
8	Primary School, Room No.9, Dantla Tabe Debhari, Debhari	29	Primary School, Room No.1, Chorsa, Chorasa
9	Primary School, Torna, Dantla, Debhari	30	Primary School, East Part, Thakorvas Area, Vaghas
10	Primary School, Sardarpura Tabe Debhari, Debhari	31	Primary School, Thakorvas Area, Vaghas
11	Primary School, Right Side, (Gamtal) Koyla, Koyla	32	Primary School, East Part, Salaiya, Salaiya
12	Primary School, Left Side, (Gamtal) Koyla, Koyla	33	Primary School, East Part, Mandaliya Tabe Salaiya, Salaiya
13	Primary School, Nala Bhag, Room No.1, Tabe Koyla, Koyla	34	Primary School, Room No.1, Rajpur (Virpur), Rajpur (Virpur)
14	Primary School, Gorla Andhari, Koyla	35	Primary School, Talavna Muvada Tabe Rajpur (V), Room No.1, Talavna Muvada Tabe Rajpur (V), Rajpur (Virpur)
15	Primary School New Building, Room No. 2, Chharvangi, Chharvangi	36	Primary School, Room No.1, Raliyata (Virpur), Raliyata (Virpur)
16	Primary School, Room No.1, Rampura, Rampura	37	Primary School, Kasodi, Kasudi
17	Primary School, Gandhari, Gandhari	38	Primary School, Baroda, Baroda
18	Primary School, Alampura, Alampura	39	Primary School, Kotwalna Muvada Tabe Baroda, New Room, Kotwalna Muvada Tabe Baroda, Baroda
19	Primary School, Bharodi, Bharodi	40	Primary School, Rasulpur, Rasulpur
20	Primary School New Building, Savaniya, Bharodi	41	Gram Panchayat Ghar, Kumbharvadi, Kumbharvadi
21	Primary School, Umariya, Umariya	42	Primary School, West Part, Room No.- 10, Kumbharvadi, Kumbharvadi

Contd....

## Polling Station Level Election Results

### Polling Station-wise Votes Secured by Overall Top Five Parties in Balasinor Assembly in Assembly Election (AE) under Panchmahal Parliamentary Constituency in Gujarat (2022)

Number of Polling Station	Winner - Mansinh Kohyabhai Chauhan (BJP)	Runner-up - Ajitsinh Parvatsinh Chauhan (INC)	3rd - Udesinh Rayjibhai Chauhan (AAP)	4th - Khant Ashvinbhai Ramanbhai (A.K.) (GAGUP)	5th - Chavda Natvarsinh Fulsinh (IND)	NOTA	Other	Total Votes Secured
36	201	89	57	9	0	6	1	363
37	405	43	138	12	2	8	4	612
38	350	57	164	8	3	8	9	599
39	148	22	88	10	3	2	3	276
40	276	120	250	25	7	19	13	710
41	466	41	96	7	4	6	3	623
42	230	196	148	13	3	14	11	615
43	153	190	34	4	4	11	8	404
44	112	84	42	3	3	4	1	249
45	183	86	18	2	2	6	1	298
46	319	129	40	6	0	2	0	496
47	234	201	143	12	7	16	13	626
48	239	128	151	17	9	7	9	560
49	169	194	161	9	5	12	6	556
50	69	476	75	3	2	11	3	639
51	92	414	62	4	2	7	1	582
52	400	41	23	9	6	8	2	489
53	36	473	39	0	0	2	2	552
54	379	186	28	9	1	4	1	608
55	262	238	32	7	0	5	4	548
56	47	314	343	5	0	6	10	725
57	275	253	78	6	0	6	3	621
58	211	86	126	8	4	0	4	439
59	207	187	100	18	5	16	5	538
60	326	177	198	21	2	13	8	745
61	223	118	108	6	21	13	5	494
62	281	133	41	3	41	17	2	518
63	370	84	52	6	5	6	6	529
64	69	17	91	9	6	2	1	195
65	295	161	128	89	13	17	24	727
66	228	98	162	17	7	12	9	533
67	175	62	112	15	5	6	5	380
68	192	113	183	14	10	13	5	530
69	313	133	66	12	8	16	8	556
70	405	25	26	2	3	2	0	463

Contd....

## Polling Station Level Election Results

## Winner, Runner-up and 3rd Party Position &amp; Winning Margin According to Polling Stations in Balasinor Assembly in Assembly Election (AE) under Panchmahal Parliamentary Constituency in Gujarat (2022)

Polling Station Number	Winner Party	Winner Votes (%)	Runner-up Party	Runner-up Votes (%)	Winning Margin Votes (%)	Third Party	Third Party Votes (%)	Other Votes (%)
71	BJP	257 (49.71)	INC	123 (23.79)	134 (25.92)	AAP	114 (22.05)	23 (4.45)
72	BJP	312 (46.02)	AAP	177 (26.11)	135 (19.91)	INC	139 (20.5)	50 (7.37)
73	BJP	370 (50.34)	INC	227 (30.88)	143 (19.46)	AAP	68 (9.25)	70 (9.52)
74	BJP	138 (42.46)	INC	102 (31.38)	36 (11.08)	AAP	67 (20.62)	18 (5.54)
75	BJP	263 (40.52)	INC	220 (33.9)	43 (6.62)	AAP	131 (20.18)	35 (5.39)
76	BJP	338 (54.08)	INC	177 (28.32)	161 (25.76)	AAP	74 (11.84)	36 (5.76)
77	BJP	197 (43.88)	INC	137 (30.51)	60 (13.37)	AAP	83 (18.49)	32 (7.13)
78	BJP	244 (54.46)	AAP	92 (20.54)	152 (33.92)	INC	82 (18.3)	30 (6.7)
79	BJP	236 (48.66)	INC	117 (24.12)	119 (24.54)	AAP	103 (21.24)	29 (5.98)
80	AAP	191 (33.04)	INC	172 (29.76)	19 (3.28)	BJP	164 (28.37)	51 (8.82)
81	BJP	292 (64.46)	INC	91 (20.09)	201 (44.37)	AAP	32 (7.06)	38 (8.39)
82	BJP	389 (53.58)	INC	198 (27.27)	191 (26.31)	AAP	80 (11.02)	59 (8.13)
83	BJP	305 (50)	INC	204 (33.44)	101 (16.56)	AAP	80 (13.11)	21 (3.44)
84	BJP	362 (54.27)	INC	180 (26.99)	182 (27.28)	AAP	74 (11.09)	51 (7.65)
85	BJP	237 (51.19)	INC	130 (28.08)	107 (23.11)	AAP	65 (14.04)	31 (6.7)
86	BJP	307 (61.03)	INC	136 (27.04)	171 (33.99)	AAP	39 (7.75)	21 (4.17)
87	INC	285 (46.72)	BJP	199 (32.62)	86 (14.1)	AAP	92 (15.08)	34 (5.57)
88	BJP	283 (47.01)	INC	142 (23.59)	141 (23.42)	AAP	78 (12.96)	99 (16.45)
89	INC	118 (37.46)	BJP	107 (33.97)	11 (3.49)	AAP	74 (23.49)	16 (5.08)
90	INC	276 (42.72)	BJP	177 (27.4)	99 (15.32)	AAP	168 (26.01)	25 (3.87)
91	BJP	329 (49.18)	INC	206 (30.79)	123 (18.39)	AAP	103 (15.4)	31 (4.63)
92	BJP	577 (60.36)	INC	276 (28.87)	301 (31.49)	AAP	72 (7.53)	31 (3.24)
93	AAP	312 (48.45)	BJP	208 (32.3)	104 (16.15)	INC	91 (14.13)	33 (5.12)
94	AAP	87 (43.5)	BJP	76 (38)	11 (5.5)	INC	23 (11.5)	14 (7)
95	BJP	333 (62.36)	AAP	132 (24.72)	201 (37.64)	INC	55 (10.3)	14 (2.62)
96	BJP	208 (61.36)	AAP	94 (27.73)	114 (33.63)	INC	19 (5.6)	18 (5.31)
97	BJP	172 (56.58)	AAP	113 (37.17)	59 (19.41)	INC	9 (2.96)	10 (3.29)
98	AAP	251 (47.27)	BJP	223 (42)	28 (5.27)	INC	40 (7.53)	17 (3.2)
99	BJP	225 (44.29)	AAP	213 (41.93)	12 (2.36)	INC	61 (12.01)	9 (1.77)
100	AAP	283 (60.47)	INC	101 (21.58)	182 (38.89)	BJP	74 (15.81)	10 (2.14)
101	BJP	369 (50.07)	AAP	265 (35.96)	104 (14.11)	INC	79 (10.72)	24 (3.26)
102	AAP	333 (42.86)	BJP	318 (40.93)	15 (1.93)	INC	81 (10.42)	45 (5.79)
103	BJP	209 (47.29)	INC	174 (39.37)	35 (7.92)	AAP	34 (7.69)	25 (5.66)
104	INC	175 (44.76)	BJP	165 (42.2)	10 (2.56)	AAP	38 (9.72)	13 (3.32)
105	INC	350 (57.19)	BJP	195 (31.86)	155 (25.33)	AAP	25 (4.08)	42 (6.86)

Contd....

## Socio-Economic Amenities - Rural

### Access to Education Facilities

Particulars	Number of Villages (% of Population)				
	Available	Not Available	If Not Available (Distance of Nearest Facility)		
			A	B	C
Govt. Primary School	138 (100)	3 (0)	1 (0)	1 (0)	1 (0)
Private Primary School	7 (8)	134 (92)	0 (0)	0 (0)	0 (0)
Govt. Middle School	0 (0)	141 (100)	0 (0)	0 (0)	0 (0)
Private Middle School	0 (0)	141 (100)	0 (0)	0 (0)	0 (0)
Govt. Secondary School	49 (57)	92 (43)	17 (8)	35 (14)	39 (20)
Private Secondary School	1 (1)	140 (99)	0 (0)	0 (0)	0 (0)
Govt. Senior Secondary School	11 (12)	130 (88)	18 (11)	51 (31)	61 (46)
Private Senior Secondary School	0 (0)	141 (100)	0 (0)	0 (0)	0 (0)
Govt. Arts and Science Degree College	0 (0)	141 (100)	10 (6)	40 (26)	39 (30)
Private Arts and Science Degree College	0 (0)	141 (100)	1 (1)	14 (8)	37 (29)
Govt. Engineering College	0 (0)	141 (100)	5 (3)	19 (14)	58 (42)
Private Engineering College	0 (0)	141 (100)	3 (3)	3 (1)	53 (37)
Govt. Medicine College	0 (0)	141 (100)	0 (0)	0 (0)	77 (53)
Private Medicine College	0 (0)	141 (100)	0 (0)	1 (0)	63 (46)
Govt. Management Institute	0 (0)	141 (100)	0 (0)	0 (0)	25 (19)
Private Management Institute	0 (0)	141 (100)	2 (2)	1 (0)	113 (78)
Govt. Polytechnic	0 (0)	141 (100)	0 (0)	0 (0)	77 (57)
Private Polytechnic	0 (0)	141 (100)	0 (0)	0 (0)	64 (43)
Govt. Vocational Training School/ITI	1 (3)	140 (97)	10 (7)	35 (21)	49 (40)
Private Vocational Training School/ITI	0 (0)	141 (100)	0 (0)	17 (11)	29 (18)
Govt. Non Formal Training Centre	0 (0)	141 (100)	0 (0)	0 (0)	70 (49)
Private Non Formal Training Centre	0 (0)	141 (100)	0 (0)	0 (0)	71 (51)
Govt. School For Disabled	0 (0)	141 (100)	0 (0)	0 (0)	69 (53)
Private School For Disabled	0 (0)	141 (100)	0 (0)	0 (0)	72 (47)
Government Others	0 (0)	141 (100)	0 (0)	0 (0)	0 (0)
Private Others	0 (0)	141 (100)	0 (0)	0 (0)	0 (0)

Note : Distance A : Less than 5 km; B : Between 5-10 km; C : 10+ km.; Source : Data Analysis is based on 2011 Census.

## DISCLAIMER

The Terms of Use and Disclaimer of Datanet India Private Limited (hereinafter referred to as "Datanet") for use of this analysis report of **Balasinor Assembly Constituency (Balasinor Vidhan Sabha)** :-

1. **Assembly Factbook™** is a Registered Trade Mark owned by Datanet.
2. All the maps are sketched and graphical representation only and have not been drawn to the scale and also not to represent the actual geographical area or boundary of the unit.
3. The data for the aforesaid analysis is based on authentic sources and has been culled from the various publications of Census, CSO and NSSO for district and block level data, various central and state government departments, Central & State Elections Commissions and the concerned Returning Officers' releases, Electoral Rolls, Election results and allied publications, internal assessment, surveys, estimates and analysis. Therefore, certain adjustment of data at micro level may have been done to arrive closer to the macro data.
4. Data have been provided on an "As Is" and "As AVAILABLE" basis
5. The colours shown in the maps or diagram and charts of a particular party, alliance or AC are indicative and do not represent them.
6. This publication which includes maps, sheets, graphs and data would be the property under copyright of Datanet only. The user may use these for its internal study, analysis and research purposes. It's public display, re-selling or any commercial uses by the user are not allowed.
7. Datanet has taken due care and caution in compilation and processing of data and allied information, but does not guarantee the accuracy, adequacy or completeness of any information/analysis and will be not responsible for any errors or omissions or for the results obtained from the use of such information/analysis.
8. All the contents for the publication have been culled from various authentic sources and Datanet reasonably believes such sources to be reliable, but does not make any representations, express or implied as to the accuracy or fitness of use of such information. The information or contents of the information/analysis do not constitute advice and should not be relied upon in making (or refraining from making) any decision. Any reliance placed upon the information provided by Datanet is the sole responsibility and strictly at the user's risk.
9. In no event will Datanet be liable for any damages (including, without limitation, damages for loss of business projects, or loss of profits) arising in contract, tort or otherwise from the use of or inability to use any of its contents, or from any action taken (or refrained from being taken) as a result of using the analysis or any of its contents. Datanet its directors, owners, editors, officials, employees, distributor and agents or any associate will not be liable for any errors in the information contained or any consequences arising from the use of the contents of the provided information/analysis.
10. If any provision of these terms and conditions is held invalid or illegal or unenforceable for any reason by any court of competent jurisdiction, such provision shall be severed and the remainder of provisions of the terms and conditions shall continue in full force and effect as if the Term of Use had been executed with the invalid, illegal or unenforceable provision eliminated.
11. If there are any discrepancies in the information provided, please bring it to attention of Datanet for suitable rectification measures.

**Buy Online This Complete Book At  
Datanet India eBooks Store**

[www.indiastatpublications.com](http://www.indiastatpublications.com)

or go directly at

[http://www.indiastatpublications.com/  
Assembly\\_factbook/Gujarat/Panchmahal/ Balasinor](http://www.indiastatpublications.com/Assembly_factbook/Gujarat/Panchmahal/Balasinor)

 **indiastat**elections

ISBN : 978-93-5822-624-9



9 789358 226249