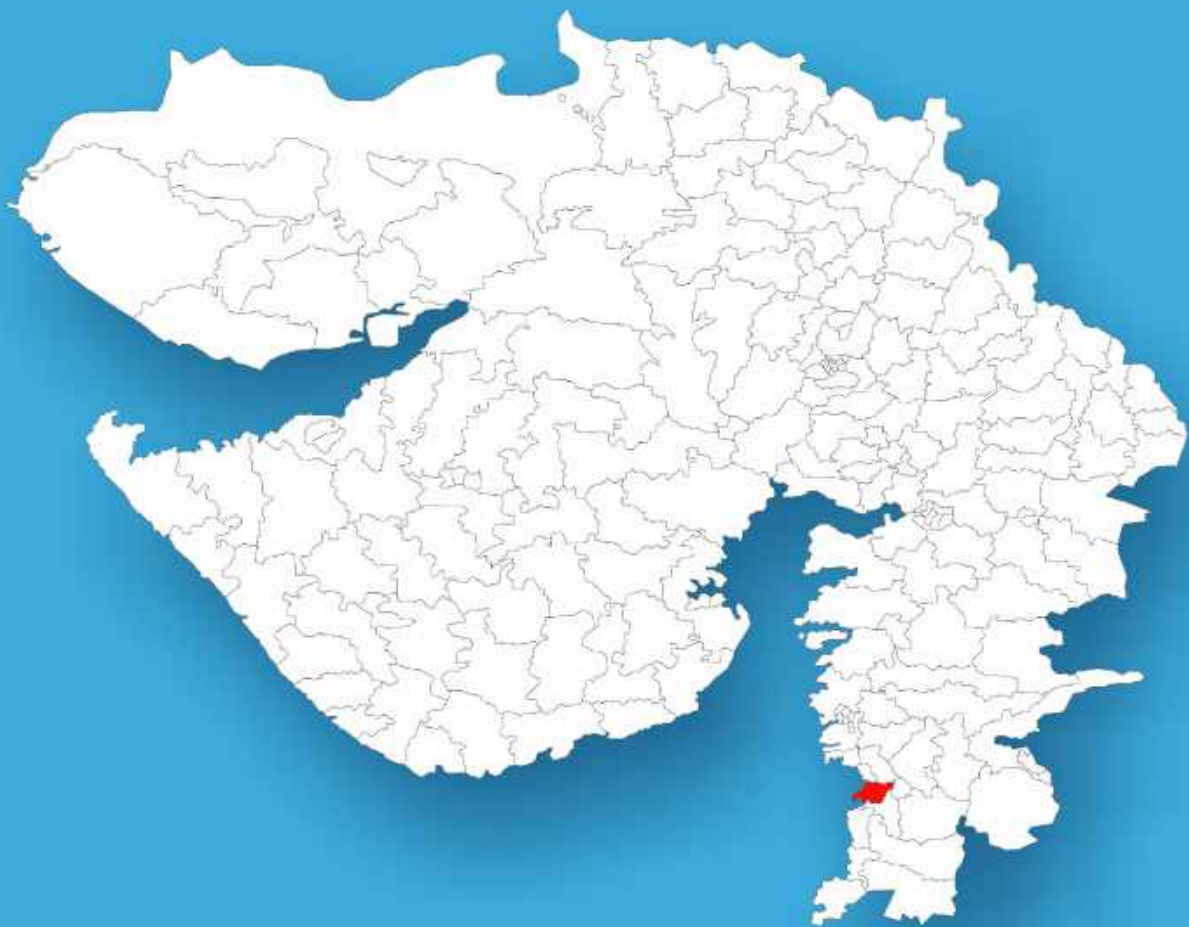




Gujarat

Assembly Factbook™

Navsari Assembly Constituency



Key Electoral Data of Navsari
Assembly Constituency (Vidhan Sabha)

Gujarat

Assembly Factbook™

Navsari Assembly Constituency



Navsari Vidhan Sabha

Editor & Director

Dr. R.K. Thukral

Research Editor

Dr. Shafeeq Rahman

**Compiled, Researched and Published by
Datanet India Pvt. Ltd.**

D-100, 1st Floor,

Okhla Industrial Area, Phase-I,

New Delhi- 110020.

Ph.: 91-11- 43580781-84

Email : support@indiastatpublications.com

Website : www.indiastatelections.com

Online Book Store :

www.indiastatpublications.com

Report No. : AFB/GJ-175-0125

ISBN : 978-93-5905-506-0

First Edition : January, 2018

Eighth Updated Edition : January, 2025

Price : Rs. 11500/-

US\$ 310

© Datanet India Pvt. Ltd.

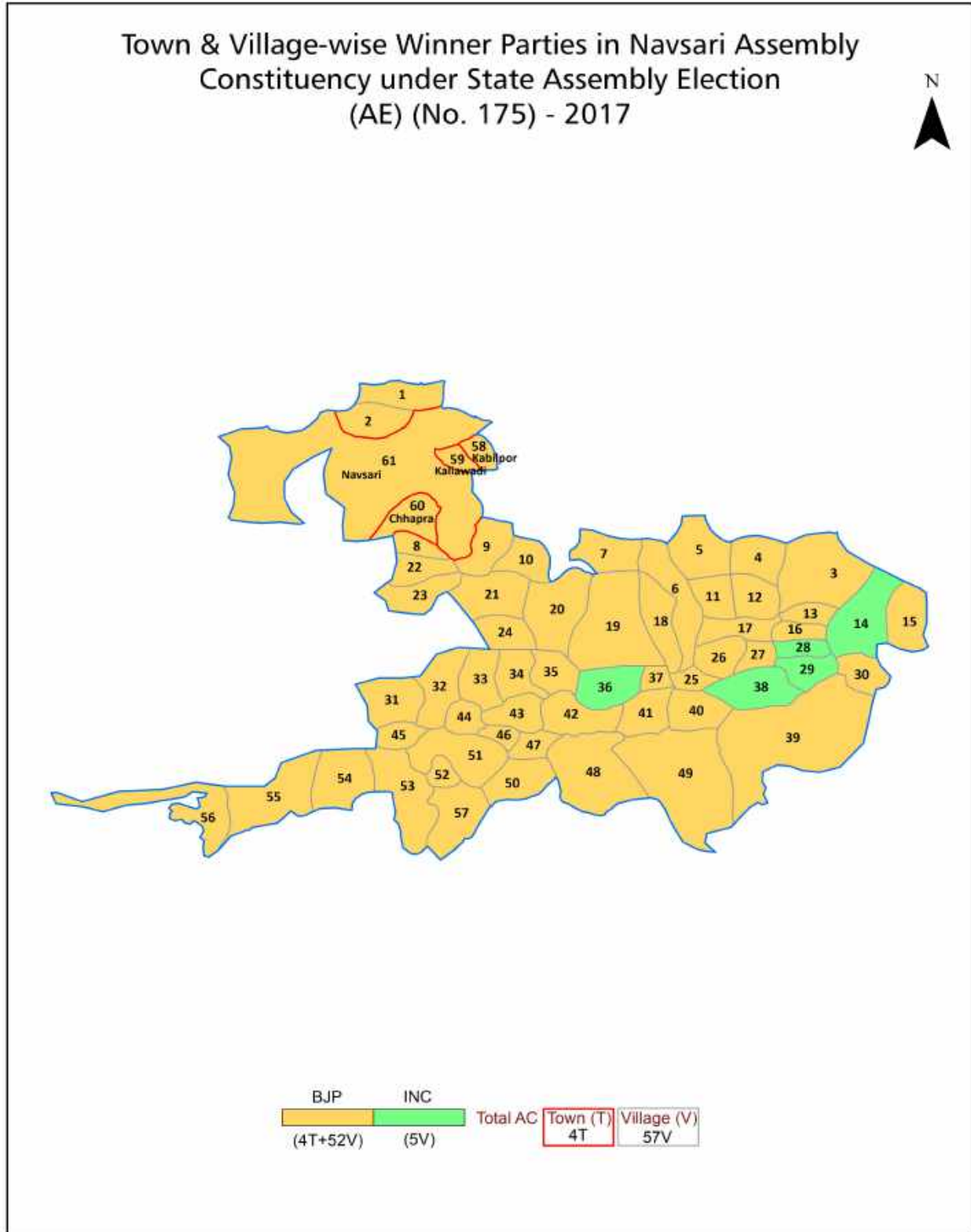
All rights reserved. No part of this book may be reproduced, stored in a retrieval system or transmitted in any form or by any means, mechanical photocopying, photographing, scanning, recording or otherwise without the prior written permission of the publisher. Please refer to Disclaimer at page no. 230 for the use of this publication.

Printed in India

Contents

No.	Particulars	Page No.
	Introduction	
1	Assembly Constituency - (Vidhan Sabha) at a Glance Features of Assembly as per Delimitation Commission of India (2008)	1-2
	Location and Political Maps	
2	Location Map Boundaries of Assembly Constituency - (Vidhan Sabha) in District Boundaries of Assembly Constituency under Parliamentary Constituency - (Lok Sabha) Town & Village-wise Winner Parties- 2024, 2022, 2019, 2017, 2014, 2012 and 2009	3-11
	Administrative Setup (2011)	
3	District Sub-district Towns Villages Inhabited Villages Uninhabited Villages Village Panchayat Intermediate Panchayat	12-14
	Demographics (2011)	
4	Population Households Rural/Urban Population Towns and Villages by Population Size Sex Ratio (Total & 0-6 Years) Religious Population Social Population Literacy Rate	15-16
	Electoral Features	
5	Important Dates of Last Elections Held Electors by Gender Service Electors Voters Voters Turnout Polling Stations & Average Number of Electors per Polling Station Electors by Age Group Present Elected Representatives	17-22
	Historical Summary Election Results	
6	Vote Share of Major Parties Winning Margin (Number & Percentage) Polarity of Parties Summary Result of Assembly Segment of Parliamentary Elections 2024, 2019, 2014, 2009, 2004 and 1999 Summary Result of Assembly Elections 2022, 2017, 2012, 2007, 2002, 1998, 1995, 1990, 1985, 1980, 1975, 1972, 1967 and 1962	23-45
	Polling Station Level Election Results	
7	Name and Number of Polling Station 2024, 2022, 2019, 2017, 2014, 2012 and 2009 Polling Station-wise Electors, Voters & Voters Turnout 2024, 2022, 2019, 2017, 2014, 2012 and 2009 Polling Station wise Elections Results 2024, 2022, 2019, 2017, 2014, 2012 and 2009	46-209
	Share of Assembly Constituency	
8	Share of Assembly Constituency - (Vidhan Sabha) in State, District and Parliamentary Constituency - (Lok Sabha)	210
	Socio-Economic Amenities (2011)	
9	Access to Administrative Units Agricultural, Manufacturing and Industrial Commodities Demographic Indicators Education Health & Manpower Drinking Water Supply Sanitation Entertainment and Recreations Infrastructure Power Food Allocation Distribution and Marketing of Agriculture Commodities Infrastructure Transport and Road Infrastructure Communication Banking and Financial Services Land Use Irrigation Source	212-226
10	Abbreviation & Sources	228-229
11	Disclaimer	230

Location & Political Map



Administrative Setup

List of Village Panchayat & Intermediate Panchayat (Block) Name - 2011

Village Name	Village Panchayat Name	Intermediate Panchayat Name
Adada	Adada	Navsari
Ajrai	Ajrai	Gandevi
Amalsad	Amalsad	Gandevi
Ancheli	Ancheli	Gandevi
Ashtagam	Ashtagam	Navsari
Bhula Faliya	Bhula Faliya	Navsari
Bhunwadi	Mahudi	Navsari
Boriach	Boriach	Navsari
Butlav	Butlav	Navsari
Chandravasani Supa	Chandravasani Supa	Navsari
Dabhalai	Dabhalai	Navsari
Dantej	Dantej	Navsari
Dhamdachha	Dhamdachha	Gandevi
Dhanori	Dhanori	Gandevi
Endhal	Endhal	Gandevi
Gadat	Gadat	Gandevi
Gandeva	Gandeva	Gandevi
Ganghor	Ganghor	Gandevi
Ichhapor	Ichhapor	Gandevi
Italva	Italva	Navsari
Kachhol	Kachhol	Navsari
Kachholi	Kachholi	Gandevi
Kambada	Boriach	Navsari
Kanbad	Kanbad	Navsari
Kasbapar	Kasbapar	Navsari
Khadsupa	Khadsupa	Navsari
Khakhwada	Khakhwada	Gandevi
Khapariya	Khapariya	Gandevi
Kolva	Kolva	Gandevi

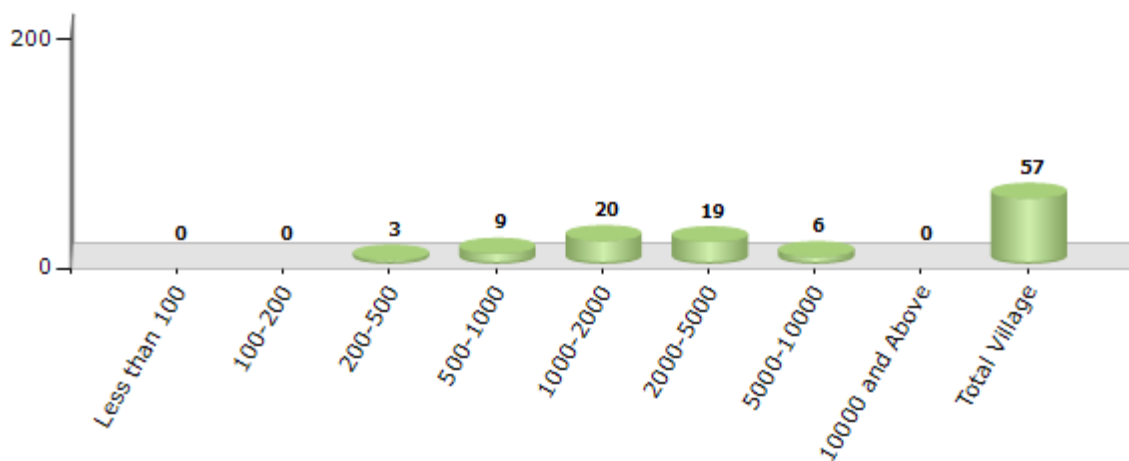
Contd....

Demographics

Number of Villages by Population Size - 2011

Less than 100	100-200	200-500	500-1000	1000-2000	2000-5000	5000-10000	10000 and Above	Total Village
0	0	3	9	20	19	6	0	57

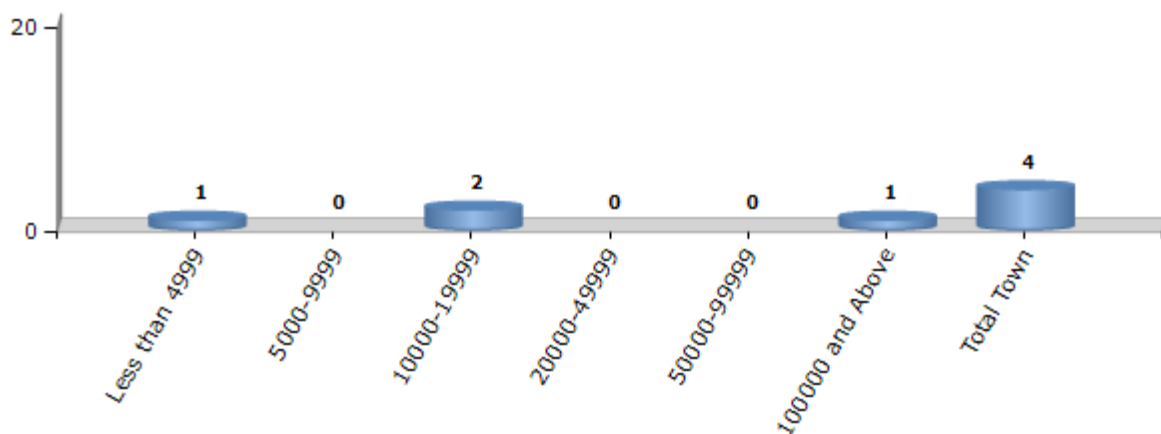
Number of Villages by Population Size - 2011



Number of Towns by Population Size - 2011

Less than 4999	5000-9999	10000-19999	20000-49999	50000-99999	100000 and Above	Total Town
1	0	2	0	0	1	4

Number of Towns by Population Size - 2011

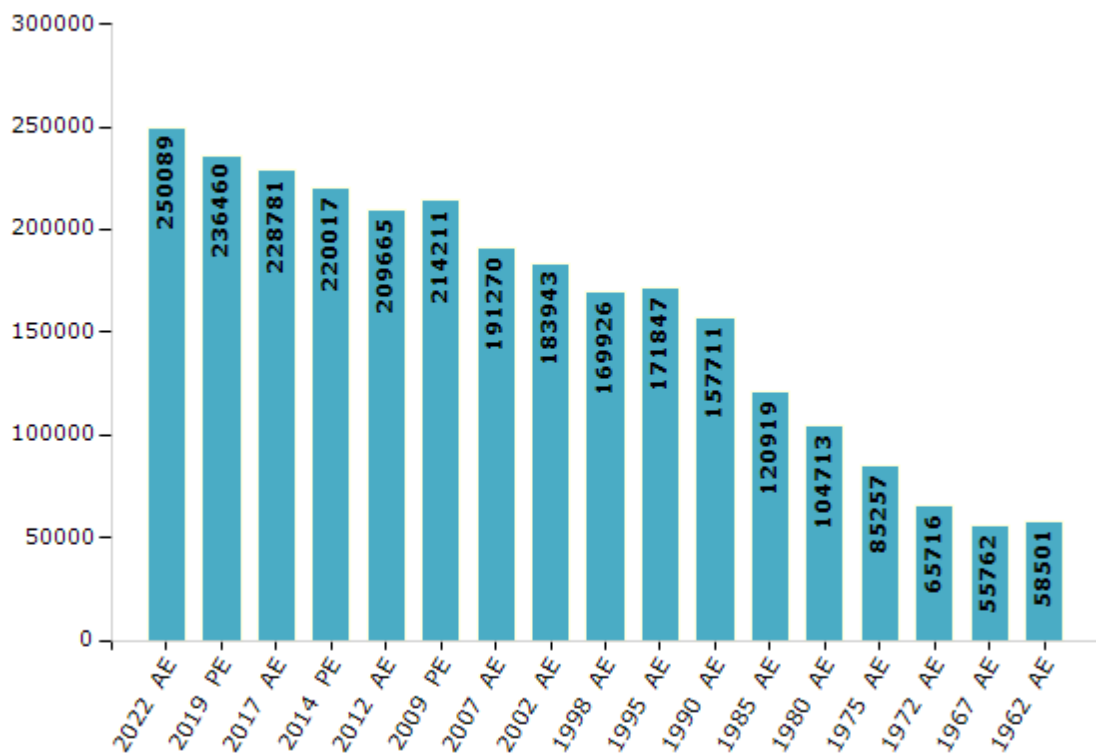


Electoral Features

Electors by Male & Female

Year	Male	Female	Others	Total	Year	Male	Female	Others	Total
2022 AE	125268	124807	14	250089	1998 AE	88247	81679	-	169926
2019 PE	119334	117111	15	236460	1995 AE	89567	82280	-	171847
2017 AE	115878	112884	19	228781	1990 AE	84781	72930	-	157711
2014 PE	111873	108130	14	220017	1985 AE	63227	57692	-	120919
2012 AE	106977	102674	14	209665	1980 AE	53998	50715	-	104713
2009 PE	109688	104523	-	214211	1975 AE	42726	42531	-	85257
2007 AE	97671	93599	-	191270	1972 AE	32612	33104	-	65716
2004 PE	-	-	-	-	1967 AE	-	-	-	55762
2002 AE	93657	90286	-	183943	1962 AE	-	-	-	58501
1999 PE	-	-	-	-					

Number of Electors

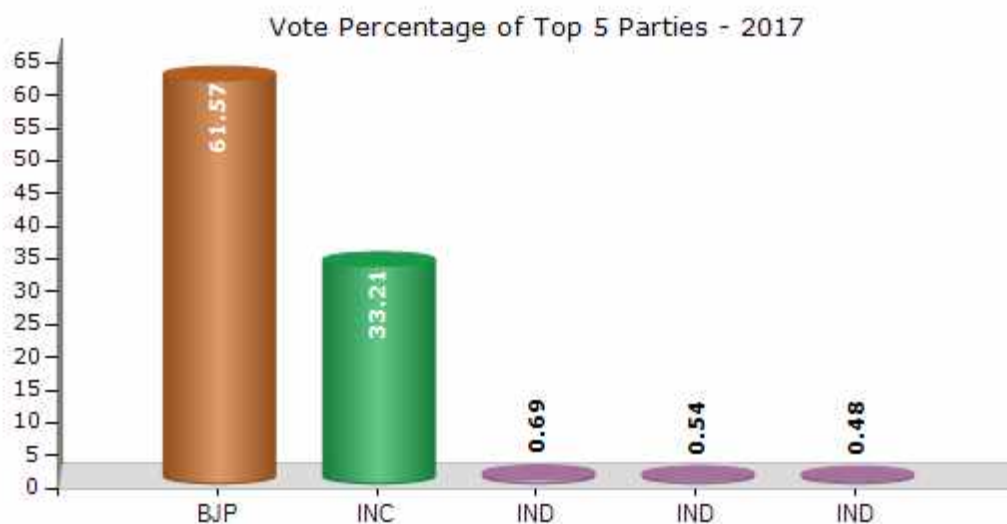


Note : AE : Assembly Election, PE : Assembly Segment of Parliamentary Election

Historical Summary Election Results

Summary Result of Assembly Election - 2017

Candidate Name	Party	Votes	Votes %
Piyushbhai Dinkerbhai Desai	BJP	100060	61.57
Bhav nabn Anilbhai Patel	INC	53965	33.21
Naresh B. Naik (Mahadev)	IND	1121	0.69
Santosh Naginbhai Dantani	IND	882	0.54
Johar Ibrahim Shaikh	IND	784	0.48
Shree Percy Navroze Munshi	GJCP	782	0.48
Darshinbhai Laxmanbhai Patel	BSP	769	0.47
Kazi Zahidbhai Mohmed Ilyas	NCP	649	0.4
Chetankumar Ramanlal Patel (Indian Patel)	IND	441	0.27
Krutika Bankimbhai Vaidya	IND	235	0.14
Govindbhai Laxmanbhai Rathod (Rikshawala)	IND	232	0.14
Pankhania Kantibhai Ranchodbhai	ASAPA	185	0.11
	NOTA	2407	1.48



Polling Station Level Election Results

Number and Name of Polling Stations (PS) (2022)

Number of Polling Stations	Name of Polling Stations	Number of Polling Stations	Name of Polling Stations
1	Mishra Shala No.4 Navsari, West Wing Room No.10, Junathana, Navsari, Navsari	22	D.D. Girls High School Navsari, South Wing Room No.8-B, Near Fuwara, Navsari, Navsari
2	Mishra Shala No.4 Navsari, Room No. 6 East Wing, Junathana, Navsari, Navsari	23	D.D. Girls High School Navsari, Room No.8-A, Near Fuwara, Navsari, Navsari
3	Sheth R . J. J. High School, Navsari Room No.7a, Room No 7a, Junathana, Navsari	24	Dinshah Daboo Law College Navsari, East Wing Room No - 1, Near Fuwara , Navsari, Navsari
4	Sheth R.J.J. High School Navsari, Room No.5-A, Junathana Navsari, Navsari	25	Dinshah Daboo Law College Navsari, East Wing Room No.1-A, Near Fuwara , Navsari, Navsari
5	Sheth R.J.J. High School Navsari, Room No.5-B, Junathana Navsari, Navsari	26	Dinshah Daboo Law College Navsari, East Wing Room No.2, Near Fuwara , Navsari, Navsari
6	Jamshedji Jiji Boy English Medium School Navsari, West Wing, Panch Hatdi, Navsari	27	Kanya Shala No.4 Navsari, Room No.14, Naer Laxmi Cinema, Navsari, Navsari
7	Mishra Shala No.11 Navsari, East Wing, Bhesatkhada, Navsari, Navsari	28	Kanya Shala No.4 Navsari, South Wing Room No.16, Naer Laxmi Cinema, Navsari, Navsari
8	Mishra Shala No.11 Navsari, West Wing, Bhesatkhada, Navsari, Navsari	29	S.B. Garda College, North Wing Laibrery Room, Near Fuwara, Navsari
9	The D.K.Tata High School Navsari, North Wing Room No.16, Near Khurshedwadi , Navsari, Navsari	30	S.B. Garda College, Multimidia Room Towards South Wing, Near Fuwara, Navsari
10	The D.K.Tata High School Navsari, North Wing Room No.17, Near Khurshedwadi , Navsari, Navsari	31	Mishra Shala No.3 Navsari, Room No.1, Dandiwad, Navsari, Navsari
11	The D.K.Tata High School Navsari, South Wing Room No.12, Near Khurshedwadi , Navsari, Navsari	32	Mishra Shala No.7 Navsari, Room No.3, Asha Nagar, Navsari, Navsari
12	The D.K.Tata High School Navsari, South Wing Room No.13, Near Khurshedwadi , Navsari, Navsari	33	Mishra Shala No.7 Navsari, Room No.4, Asha Nagar, Navsari, Navsari
13	Nawazbai Tata Girls, High School Navsari, West Wing, Dasturwad, Navsari, Navsari	34	Mishra Shala No.7 Navsari, East Wing Room No.5, Asha Nagar, Navsari, Navsari
14	Nawazbai Tata Girls, High School Navsari, East Wing, Dasturwad, Navsari, Navsari	35	Bhaktashram High School Navsari, Room No.10a, Maneklal Road, Navsari, Navsari
15	Girls School No-2 Navsari, ., Kashiwadi, Navsari, Navsari	36	Nagarpalika High School Navsari, Room No. 8-E, Shantadevi Road, Navsari, Navsari
16	Kumar Shala No. 1 Navsari, East Wing Room No.16, Dhobiwad Near Tower , Navsari, Navsari	37	Nagarpalika High School Navsari, Room No. 10-B, Shantadevi Road, Navsari, Navsari
17	Kumar Shala No. 1 Navsari, West Wing Room No.17, Dhobiwad Near Tower , Navsari, Navsari	38	Nagarpalika High School Navsari, East Wing Room No.8-F, Shantadevi Road, Navsari, Navsari
18	Sir C.J.N.Z. Madresa High School Navsari, Room No.D-1, Near Golwad Gate, Navsari, Navsari	39	Nagarpalika High School Navsari, Class -11 Arts Towards East Wing, Shantadevi Road, Navsari, Navsari
19	Sir C.J.N.Z. Madresa High School Navsari, Room No. S-10, Near Golwad Gate, Navsari, Navsari	40	Amar Bahadur Future Minds International School, Navsari
20	Sir C.J.N.Z. Madresa High School Navsari, Room No.S-4, Near Golwad Gate, Navsari, Navsari	41	Kanya Shala No.6 Navsari, East Wing Room No.4, Raichand Road, Navsari, Navsari
21	D.D. Girls High School Navsari, North Wing Room No.C-9, Near Fuwara, Navsari, Navsari	42	Kanya Shala No.6 Navsari, West Wing Room No.5, Raichand Road, Navsari, Navsari

Contd....

Polling Station Level Election Results

Polling Station-wise Votes Secured by Overall Top Five Parties in Navsari Assembly in Assembly Election (AE) under Navsari Parliamentary Constituency in Gujarat (2022)

Number of Polling Station	Winner - Desai Rakesh Gunvantbhai (BJP)	Runner-up - Dipak Barot (INC)	3rd - Upeshkumar Mohanbhai Patel (AAP)	4th - Mahendra Kumar Solanki (Rakesh Kumar) (BSP)	5th - Govindbhai Laxmanbhai Rathod (IND)	NOTA	Other	Total Votes Secured
36	542	42	26	2	1	15	1	629
37	605	75	35	1	2	18	0	736
38	544	69	34	1	1	10	2	661
39	451	23	17	2	0	9	0	502
40	529	64	76	7	5	13	2	696
41	441	194	134	7	9	11	5	801
42	609	58	89	2	2	17	1	778
43	563	97	61	7	5	8	2	743
44	439	29	52	9	1	12	1	543
45	459	71	58	3	3	12	0	606
46	363	97	64	4	4	6	2	540
47	332	91	50	0	3	15	1	492
48	380	163	45	1	4	11	1	605
49	357	109	144	2	3	11	2	628
50	382	106	58	1	8	9	0	564
51	328	174	271	4	7	13	3	800
52	329	69	37	0	1	9	1	446
53	342	203	104	32	6	9	2	698
54	512	179	84	5	5	13	3	801
55	379	232	55	9	4	22	3	704
56	433	228	82	7	3	20	1	774
57	526	201	61	7	7	14	6	822
58	384	136	46	9	2	10	3	590
59	327	104	73	4	2	8	2	520
60	400	286	28	7	3	24	4	752
61	401	236	106	4	7	6	1	761
62	367	224	149	7	2	13	3	765
63	437	104	73	2	2	10	5	633
64	373	50	40	0	1	4	1	469
65	352	126	53	3	6	5	0	545
66	701	100	39	2	3	16	0	861
67	364	365	89	4	2	11	3	838
68	322	376	106	3	3	12	4	826
69	619	56	39	2	1	18	1	736
70	522	74	27	3	0	16	3	645

Contd....

Polling Station Level Election Results

Winner, Runner-up and 3rd Party Position & Winning Margin According to Polling Stations in Navsari Assembly in Assembly Election (AE) under Navsari Parliamentary Constituency in Gujarat (2022)

Polling Station Number	Winner Party	Winner Votes (%)	Runner-up Party	Runner-up Votes (%)	Winning Margin Votes (%)	Third Party	Third Party Votes (%)	Other Votes (%)
71	INC	368 (74.19)	BJP	78 (15.73)	290 (58.46)	AAP	49 (9.88)	1 (0.2)
72	INC	429 (72.22)	BJP	83 (13.97)	346 (58.25)	AAP	70 (11.78)	12 (2.02)
73	INC	259 (48.96)	BJP	196 (37.05)	63 (11.91)	AAP	61 (11.53)	13 (2.46)
74	BJP	669 (84.58)	INC	59 (7.46)	610 (77.12)	AAP	33 (4.17)	30 (3.79)
75	BJP	623 (81.87)	INC	61 (8.02)	562 (73.85)	AAP	55 (7.23)	22 (2.89)
76	INC	385 (46.33)	BJP	256 (30.81)	129 (15.52)	AAP	169 (20.34)	21 (2.53)
77	BJP	439 (60.89)	INC	181 (25.1)	258 (35.79)	AAP	87 (12.07)	14 (1.94)
78	BJP	725 (88.41)	AAP	34 (4.15)	691 (84.26)	INC	26 (3.17)	35 (4.27)
79	BJP	362 (69.35)	INC	114 (21.84)	248 (47.51)	AAP	29 (5.56)	17 (3.26)
80	BJP	529 (79.55)	INC	67 (10.08)	462 (69.47)	AAP	44 (6.62)	25 (3.76)
81	BJP	601 (75.31)	INC	126 (15.79)	475 (59.52)	AAP	39 (4.89)	32 (4.01)
82	BJP	606 (81.78)	INC	67 (9.04)	539 (72.74)	AAP	52 (7.02)	16 (2.16)
83	BJP	535 (80.57)	INC	70 (10.54)	465 (70.03)	AAP	43 (6.48)	16 (2.41)
84	BJP	520 (83.33)	INC	50 (8.01)	470 (75.32)	AAP	38 (6.09)	16 (2.56)
85	BJP	557 (86.49)	AAP	38 (5.9)	519 (80.59)	INC	26 (4.04)	23 (3.57)
86	BJP	567 (77.99)	INC	92 (12.65)	475 (65.34)	AAP	37 (5.09)	31 (4.26)
87	BJP	362 (48.79)	INC	278 (37.47)	84 (11.32)	AAP	93 (12.53)	9 (1.21)
88	BJP	436 (61.76)	INC	214 (30.31)	222 (31.45)	AAP	35 (4.96)	21 (2.97)
89	BJP	476 (55.41)	INC	325 (37.83)	151 (17.58)	AAP	37 (4.31)	21 (2.44)
90	BJP	355 (69.88)	INC	84 (16.54)	271 (53.34)	AAP	49 (9.65)	20 (3.94)
91	INC	318 (49.69)	BJP	219 (34.22)	99 (15.47)	AAP	86 (13.44)	17 (2.66)
92	BJP	613 (69.66)	INC	186 (21.14)	427 (48.52)	AAP	53 (6.02)	28 (3.18)
93	BJP	507 (63.14)	INC	227 (28.27)	280 (34.87)	AAP	46 (5.73)	23 (2.86)
94	BJP	571 (54.96)	INC	304 (29.26)	267 (25.7)	AAP	115 (11.07)	49 (4.72)
95	BJP	596 (84.3)	INC	75 (10.61)	521 (73.69)	AAP	21 (2.97)	15 (2.12)
96	BJP	338 (63.3)	INC	127 (23.78)	211 (39.52)	AAP	52 (9.74)	17 (3.18)
97	BJP	649 (75.64)	INC	135 (15.73)	514 (59.91)	AAP	45 (5.24)	29 (3.38)
98	BJP	418 (70.02)	INC	118 (19.77)	300 (50.25)	AAP	45 (7.54)	16 (2.68)
99	BJP	553 (82.29)	AAP	54 (8.04)	499 (74.25)	INC	53 (7.89)	12 (1.79)
100	BJP	599 (76.21)	INC	87 (11.07)	512 (65.14)	AAP	53 (6.74)	47 (5.98)
101	BJP	132 (71.74)	INC	33 (17.93)	99 (53.81)	AAP	14 (7.61)	5 (2.72)
102	BJP	531 (79.37)	INC	68 (10.16)	463 (69.21)	AAP	32 (4.78)	38 (5.68)
103	BJP	546 (77.67)	AAP	73 (10.38)	473 (67.29)	INC	63 (8.96)	21 (2.99)
104	BJP	420 (70.95)	INC	113 (19.09)	307 (51.86)	AAP	45 (7.6)	14 (2.36)
105	BJP	458 (61.48)	INC	163 (21.88)	295 (39.6)	AAP	95 (12.75)	29 (3.89)

Contd....

Socio-Economic Amenities - Rural

Access to Education Facilities

Particulars	Number of Villages (% of Population)				
	Available	Not Available	If Not Available (Distance of Nearest Facility)		
			A	B	C
Govt. Primary School	55 (99)	2 (1)	2 (1)	0 (0)	0 (0)
Private Primary School	6 (24)	51 (76)	0 (0)	0 (0)	0 (0)
Govt. Middle School	0 (0)	57 (100)	0 (0)	0 (0)	0 (0)
Private Middle School	0 (0)	57 (100)	0 (0)	0 (0)	0 (0)
Govt. Secondary School	9 (34)	48 (66)	24 (32)	19 (23)	1 (1)
Private Secondary School	5 (16)	52 (84)	0 (0)	0 (0)	0 (0)
Govt. Senior Secondary School	8 (29)	49 (71)	25 (34)	20 (31)	2 (4)
Private Senior Secondary School	3 (8)	54 (92)	0 (0)	0 (0)	0 (0)
Govt. Arts and Science Degree College	0 (0)	57 (100)	4 (9)	13 (21)	39 (69)
Private Arts and Science Degree College	0 (0)	57 (100)	0 (0)	1 (1)	0 (0)
Govt. Engineering College	0 (0)	57 (100)	4 (9)	7 (11)	45 (78)
Private Engineering College	0 (0)	57 (100)	0 (0)	1 (1)	0 (0)
Govt. Medicine College	0 (0)	57 (100)	4 (9)	7 (11)	45 (78)
Private Medicine College	0 (0)	57 (100)	0 (0)	1 (1)	0 (0)
Govt. Management Institute	0 (0)	57 (100)	0 (0)	0 (0)	0 (0)
Private Management Institute	0 (0)	57 (100)	0 (0)	0 (0)	57 (100)
Govt. Polytechnic	0 (0)	57 (100)	4 (9)	6 (10)	45 (78)
Private Polytechnic	0 (0)	57 (100)	0 (0)	1 (1)	1 (1)
Govt. Vocational Training School/ITI	4 (16)	53 (84)	6 (11)	22 (40)	25 (33)
Private Vocational Training School/ITI	0 (0)	57 (100)	0 (0)	0 (0)	0 (0)
Govt. Non Formal Training Centre	0 (0)	57 (100)	1 (1)	11 (22)	7 (11)
Private Non Formal Training Centre	0 (0)	57 (100)	3 (8)	8 (11)	27 (47)
Govt. School For Disabled	1 (4)	56 (96)	4 (9)	8 (13)	44 (74)
Private School For Disabled	0 (0)	57 (100)	0 (0)	0 (0)	0 (0)
Government Others	0 (0)	57 (100)	0 (0)	0 (0)	0 (0)
Private Others	0 (0)	57 (100)	0 (0)	0 (0)	0 (0)

Note : Distance A : Less than 5 km; B : Between 5-10 km; C : 10+ km.; Source : Data Analysis is based on 2011 Census.

DISCLAIMER

The Terms of Use and Disclaimer of Datanet India Private Limited (hereinafter referred to as "Datanet") for use of this analysis report of **Navsari Assembly Constituency (Navsari Vidhan Sabha)** :-

1. **Assembly Factbook™** is a Registered Trade Mark owned by Datanet.
2. All the maps are sketched and graphical representation only and have not been drawn to the scale and also not to represent the actual geographical area or boundary of the unit.
3. The data for the aforesaid analysis is based on authentic sources and has been culled from the various publications of Census, CSO and NSSO for district and block level data, various central and state government departments, Central & State Elections Commissions and the concerned Returning Officers' releases, Electoral Rolls, Election results and allied publications, internal assessment, surveys, estimates and analysis. Therefore, certain adjustment of data at micro level may have been done to arrive closer to the macro data.
4. Data have been provided on an "As Is" and "As AVAILABLE" basis
5. The colours shown in the maps or diagram and charts of a particular party, alliance or AC are indicative and do not represent them.
6. This publication which includes maps, sheets, graphs and data would be the property under copyright of Datanet only. The user may use these for its internal study, analysis and research purposes. It's public display, re-selling or any commercial uses by the user are not allowed.
7. Datanet has taken due care and caution in compilation and processing of data and allied information, but does not guarantee the accuracy, adequacy or completeness of any information/analysis and will be not responsible for any errors or omissions or for the results obtained from the use of such information/analysis.
8. All the contents for the publication have been culled from various authentic sources and Datanet reasonably believes such sources to be reliable, but does not make any representations, express or implied as to the accuracy or fitness of use of such information. The information or contents of the information/analysis do not constitute advice and should not be relied upon in making (or refraining from making) any decision. Any reliance placed upon the information provided by Datanet is the sole responsibility and strictly at the user's risk.
9. In no event will Datanet be liable for any damages (including, without limitation, damages for loss of business projects, or loss of profits) arising in contract, tort or otherwise from the use of or inability to use any of its contents, or from any action taken (or refrained from being taken) as a result of using the analysis or any of its contents. Datanet its directors, owners, editors, officials, employees, distributor and agents or any associate will not be liable for any errors in the information contained or any consequences arising from the use of the contents of the provided information/analysis.
10. If any provision of these terms and conditions is held invalid or illegal or unenforceable for any reason by any court of competent jurisdiction, such provision shall be severed and the remainder of provisions of the terms and conditions shall continue in full force and effect as if the Term of Use had been executed with the invalid, illegal or unenforceable provision eliminated.
11. If there are any discrepancies in the information provided, please bring it to attention of Datanet for suitable rectification measures.

Buy Online This Complete Book At
Datanet India eBooks Store

www.indiastatpublications.com

or go directly at

[http://www.indiastatpublications.com/
Assembly_factbook/Gujarat/Navsari/ Navsari](http://www.indiastatpublications.com/Assembly_factbook/Gujarat/Navsari/Navsari)

 **indiastat**elections

ISBN - 978-93-5905-506-0



9 789359 055060