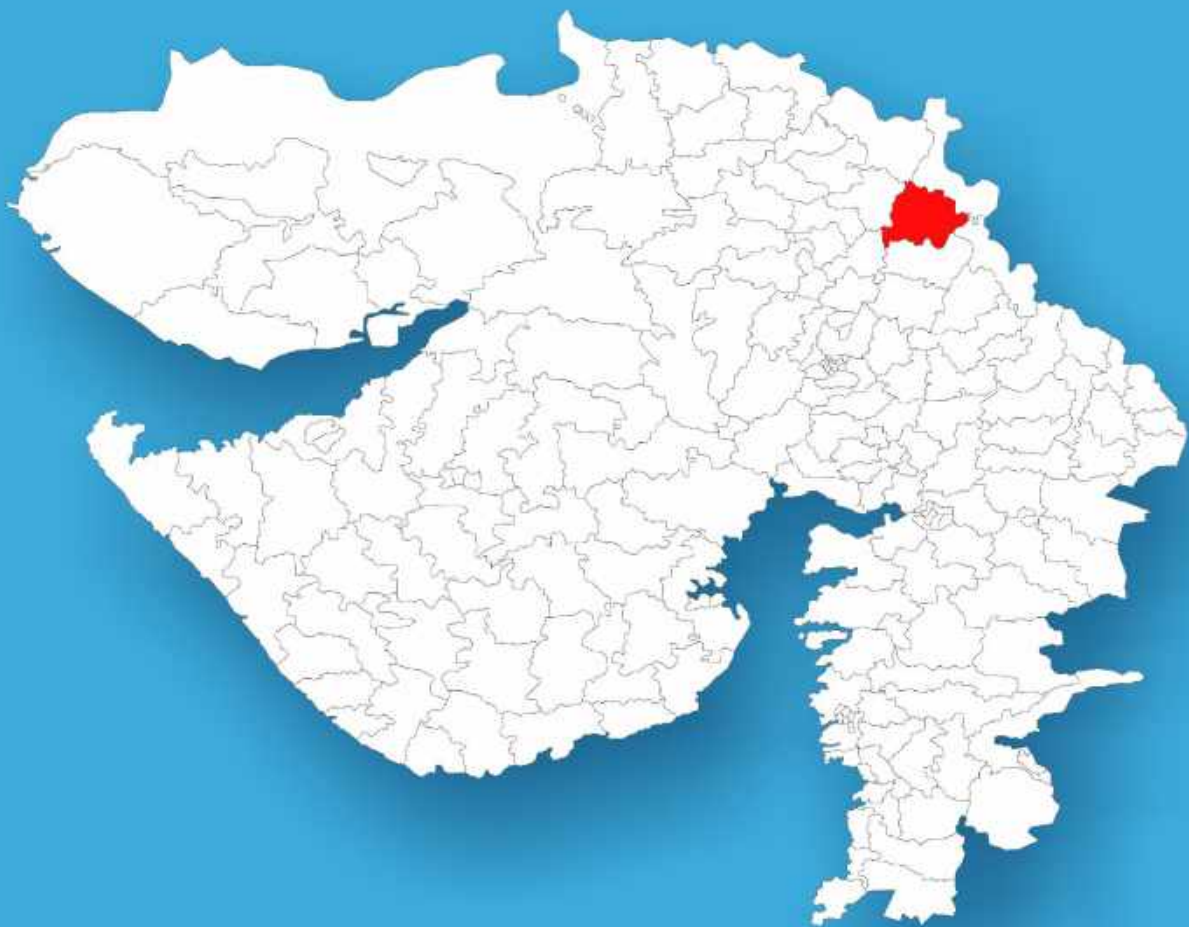




Gujarat

# Assembly Factbook™

Jalalpore Assembly Constituency



Key Electoral Data of Jalalpore  
Assembly Constituency (Vidhan Sabha)

Gujarat

# Assembly Factbook™

Jalalpore Assembly Constituency



Jalalpore Vidhan Sabha

## **Editor & Director**

Dr. R.K. Thukral

## **Research Editor**

Dr. Shafeeq Rahman

## **Compiled, Researched and Published by Datanet India Pvt. Ltd.**

D-100, 1st Floor,

Okhla Industrial Area, Phase-I,

New Delhi- 110020.

Ph.: 91-11- 43580781-84

Email : support@indiastatpublications.com

Website : www.indiastatelections.com

## **Online Book Store :**

www.indiastatpublications.com

**Report No. :** AFB/GJ-174-0125

**ISBN :** 978-93-5822-618-8

**First Edition :** January, 2018

**Eighth Updated Edition :** January, 2025

**Price :** Rs. 11500/-

US\$ 310

**© Datanet India Pvt. Ltd.**

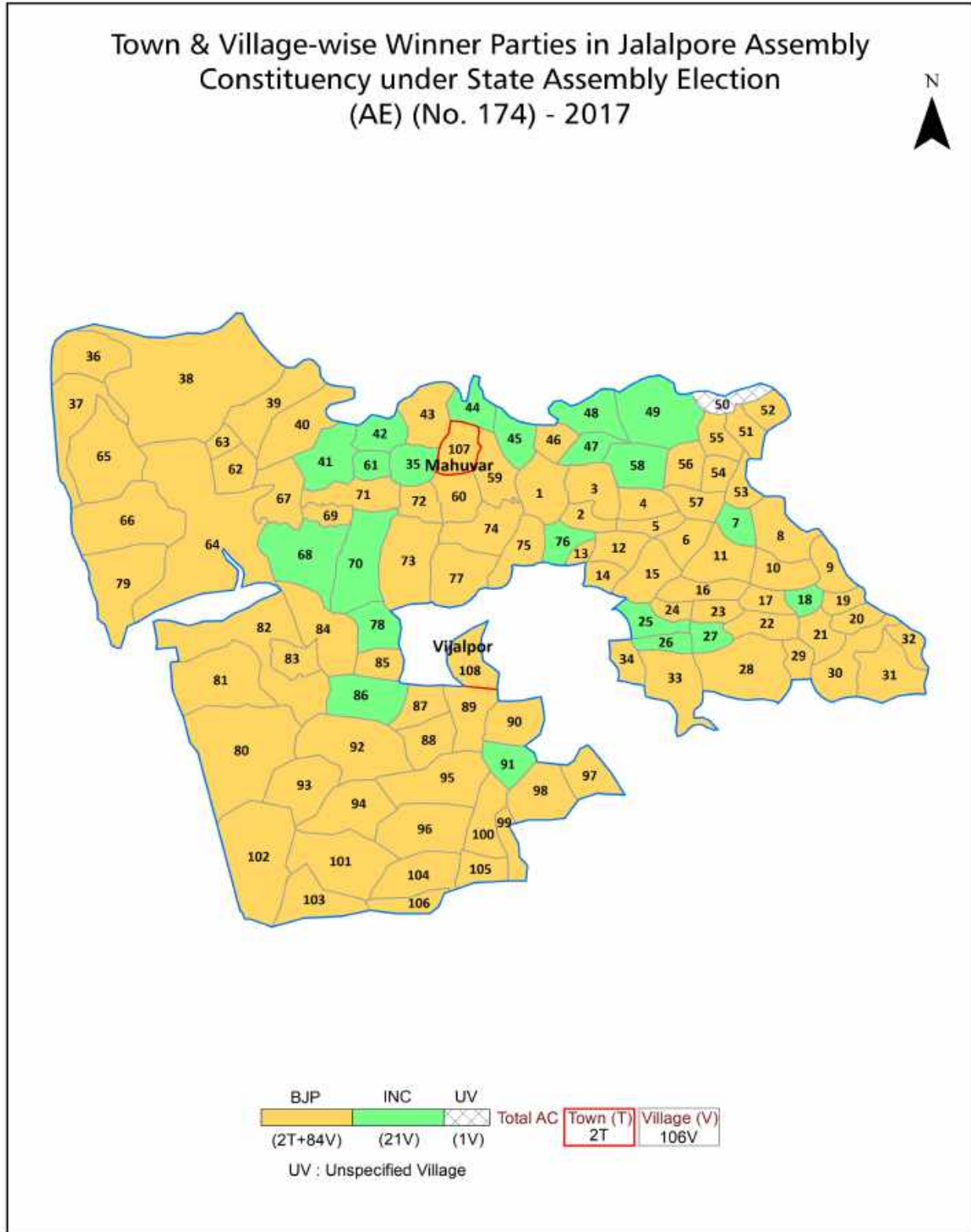
All rights reserved. No part of this book may be reproduced, stored in a retrieval system or transmitted in any form or by any means, mechanical photocopying, photographing, scanning, recording or otherwise without the prior written permission of the publisher. Please refer to Disclaimer at page no. 224 for the use of this publication.

Printed in India

## Contents

No.	Particulars	Page No.
	<b>Introduction</b>	
1	Assembly Constituency - (Vidhan Sabha) at a Glance   Features of Assembly as per Delimitation Commission of India (2008)	1-2
	<b>Location and Political Maps</b>	
2	Location Map   Boundaries of Assembly Constituency - (Vidhan Sabha) in District   Boundaries of Assembly Constituency under Parliamentary Constituency - (Lok Sabha)   Town & Village-wise Winner Parties- 2024, 2022, 2019, 2017, 2014, 2012 and 2009	3-11
	<b>Administrative Setup (2011)</b>	
3	District   Sub-district   Towns   Villages   Inhabited Villages   Uninhabited Villages   Village Panchayat   Intermediate Panchayat	12-17
	<b>Demographics (2011)</b>	
4	Population   Households   Rural/Urban Population   Towns and Villages by Population Size   Sex Ratio (Total & 0-6 Years)   Religious Population   Social Population   Literacy Rate	18-19
	<b>Electoral Features</b>	
5	Important Dates of Last Elections Held   Electors by Gender   Service Electors   Voters   Voters Turnout   Polling Stations & Average Number of Electors per Polling Station   Electors by Age Group   Present Elected Representatives	20-25
	<b>Historical Summary Election Results</b>	
6	Vote Share of Major Parties   Winning Margin (Number & Percentage)   Polarity of Parties   Summary Result of Assembly Segment of Parliamentary Elections 2024, 2019, 2014, 2009, 2004 and 1999   Summary Result of Assembly Elections 2022, 2017, 2012, 2007, 2002, 1998, 1995, 1990, 1985, 1980, 1975, 1972, 1967 and 1962	26-48
	<b>Polling Station Level Election Results</b>	
7	Name and Number of Polling Station 2024, 2022, 2019, 2017, 2014, 2012 and 2009   Polling Station-wise Electors, Voters & Voters Turnout 2024, 2022, 2019, 2017, 2014, 2012 and 2009   Polling Station wise Elections Results 2024, 2022, 2019, 2017, 2014, 2012 and 2009	49-203
	<b>Share of Assembly Constituency</b>	
8	Share of Assembly Constituency - (Vidhan Sabha) in State, District and Parliamentary Constituency - (Lok Sabha)	204
	<b>Socio-Economic Amenities (2011)</b>	
9	Access to Administrative Units   Agricultural, Manufacturing and Industrial Commodities   Demographic Indicators   Education   Health & Manpower   Drinking Water Supply   Sanitation   Entertainment and Recreations Infrastructure   Power   Food Allocation Distribution and Marketing of Agriculture Commodities Infrastructure   Transport and Road Infrastructure   Communication   Banking and Financial Services   Land Use   Irrigation Source	206-220
10	<b>Abbreviation &amp; Sources</b>	222-223
11	<b>Disclaimer</b>	224

Location & Political Map



## Administrative Setup

### List of Village Panchayat & Intermediate Panchayat (Block) Name - 2011

Village Name	Village Panchayat Name	Intermediate Panchayat Name
Abrama	Abrama	Jalalpure
Alak	Alak	Jalalpure
Alura	Delvada	Jalalpure
Amadpor	Amadpor	Navsari
Ambada	Ambada	Navsari
Amri	Amri	Navsari
Arsan	Arsan	Navsari
Asana	Asana	Jalalpure
Asundar	Asundar	Navsari
At	At	Jalalpure
Bhatha	Magob	Jalalpure
Bhattai	Bhattai	Navsari
Bhinar	Bhinar	Jalalpure
Bhutsad	Bhutsad	Jalalpure
Bodali	Bodali	Jalalpure
Borsi	Machhad	Jalalpure
Chhinam	Chhinam	Jalalpure
Chijgam	Chijgam	Jalalpure
Chokhad	Chokhad	Jalalpure
Dabhel	Dabhel	Jalalpure
Dalki	Simalgam	Jalalpure
Dambher	Dambher	Jalalpure
Dandesar	Dandesar	Navsari
Dandi	Dandi	Jalalpure
Danti	Danti	Jalalpure
Delvada	Delvada	Jalalpure
Dhaman	Dhaman	Navsari
Dharagiri	Dharagiri	Navsari
Dipla	Dipla	Jalalpure

Contd....

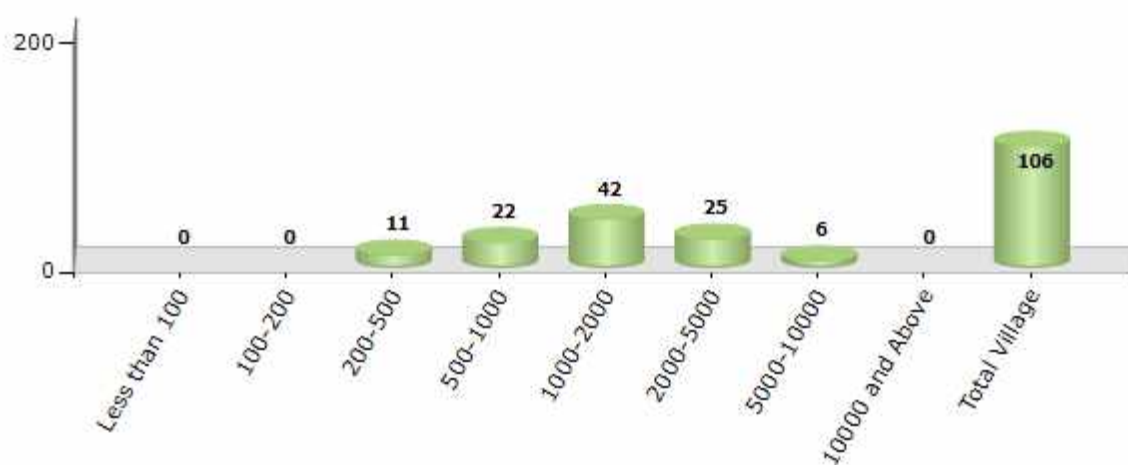


## Demographics

### Number of Villages by Population Size - 2011

Less than 100	100-200	200-500	500-1000	1000-2000	2000-5000	5000-10000	10000 and Above	Total Village
0	0	11	22	42	25	6	0	106

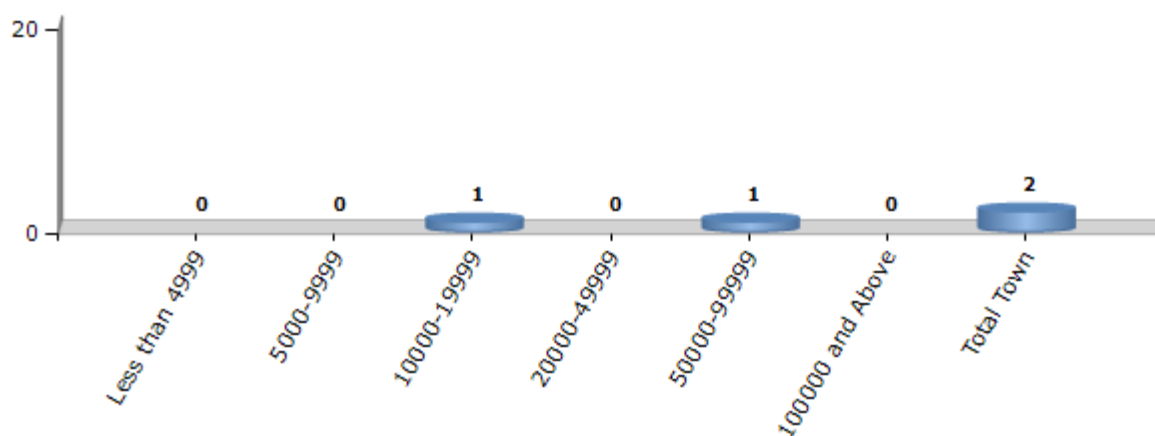
Number of Villages by Population Size - 2011



### Number of Towns by Population Size - 2011

Less than 4999	5000-9999	10000-19999	20000-49999	50000-99999	100000 and Above	Total Town
0	0	1	0	1	0	2

Number of Towns by Population Size - 2011

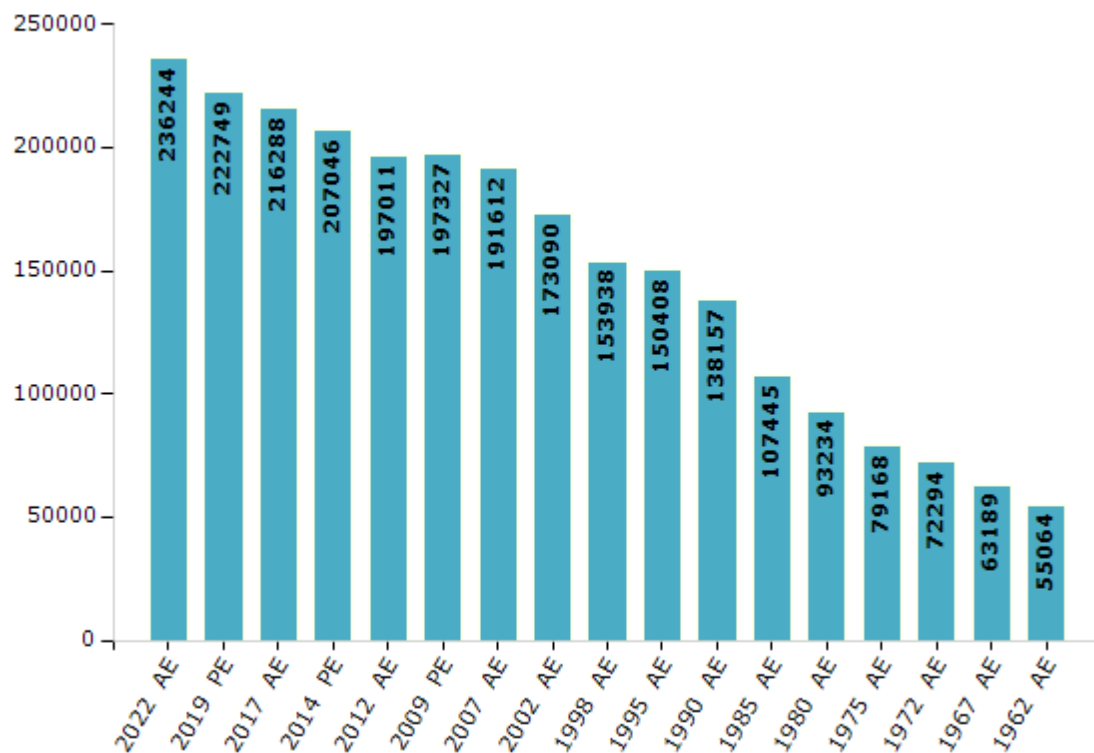


## Electoral Features

### Electors by Male & Female

Year	Male	Female	Others	Total	Year	Male	Female	Others	Total
2022 AE	120227	116009	8	236244	1998 AE	78801	75137	-	153938
2019 PE	114228	108511	10	222749	1995 AE	77051	73357	-	150408
2017 AE	111379	104901	8	216288	1990 AE	71480	66677	-	138157
2014 PE	107045	99997	4	207046	1985 AE	53675	53770	-	107445
2012 AE	102028	94980	3	197011	1980 AE	45755	47479	-	93234
2009 PE	102733	94594	-	197327	1975 AE	38098	41070	-	79168
2007 AE	99797	91815	-	191612	1972 AE	34682	37612	-	72294
2004 PE	-	-	-	-	1967 AE	-	-	-	63189
2002 AE	88804	84286	-	173090	1962 AE	-	-	-	55064
1999 PE	-	-	-	-					

Number of Electors



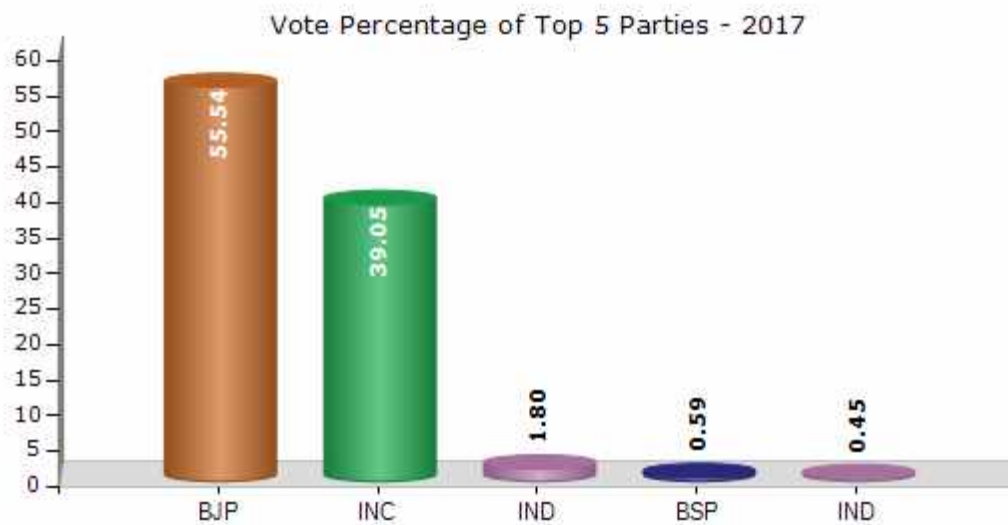
Note : AE : Assembly Election, PE : Assembly Segment of Parliamentary Election



## Historical Summary Election Results

### Summary Result of Assembly Election - 2017

Candidate Name	Party	Votes	Votes %
R.C. Patel	BJP	86411	55.54
Parimal Nanubhai Patel	INC	60747	39.05
Bhatt Dhananjaybhai Nanubhai	IND	2808	1.8
Rathod Gunvant Shanabhai	BSP	912	0.59
Patil Arjun Omkar	IND	698	0.45
Govindbhai G. Panchasara	IND	475	0.31
Naresh B. Naik (Mahadev)	IND	296	0.19
	NOTA	3225	2.07



## Polling Station Level Election Results

### Number and Name of Polling Stations (PS) (2022)

Number of Polling Stations	Name of Polling Stations	Number of Polling Stations	Name of Polling Stations
1	Primary School, Danti, Room No.6, Jalaram Street, Danti	22	Primary School Alura, Halpati Vas, Alura
2	Primary School, Danti, Room No-8, Jalaram Street, Danti	23	Primary Kendra School Simalgam, South Wing, Kanabi Faliya, Simalgam
3	Secondary School Jalalram Street, Room No.2, West Wing, Danti	24	Primary Kendra School Simalgam, North Wing, Kanabi Faliya, Simalgam
4	Anganvadi No-1 Near Primary School Umbhrat, Umbhrat	25	Varga Shala Dalki, Tekri Faliya, Dalki
5	Primary School, Umbharat New Building , Umbhrat, Room No-1, Umbhrat	26	Primary School Parujan New Building, New Building, Kolivad, Parujan
6	Mahatma Gandhi Vidyamandir Dipla, Subhash Street, Subhash Street, Dipla	27	Primary School Karankhat, Patel Faliya, Patel Faliya, Karankhat
7	Mahatma Gandhi Vidyamandir Dipla, New Room, Subhash Street, Dipla	28	Gujarati School Nadod, Mandir Faliya, Nadod
8	Primary School Vansi, Halpati Vas, Vansi	29	Primary School, Room No.1, North Wing, Maroli, Maroli
9	Gujarati Main School Borsi, Patel Faliya, Patel Faliya, Borsi	30	Primary School, Room No. - 2, South Wing, Maroli, Maroli
10	Primary School Borsi Machhiwad, Room No. 9, Bus Stop Faliya, Borsi	31	Primary School Mahuvar, Towards East Wing Prathna Hall, Umbharat Road, Mahuvar (Ct)
11	Primary School Borsi Machhiwad, Room No.12, Bus Stop Faliya, Borsi	32	Primary School Mahuvar, Room No 6 West Wing, Umbharat Road, Mahuvar (Ct)
12	Primary School Borsi Machhiwad, Room No-11, Bus Stop Faliya, Borsi	33	Primary School Mahuvar, Room No 9 East Wing, Umbharat Road, Mahuvar (Ct)
13	Bhartiya Vidhyamandir Nimalai, Madhyasath Faliya, Madhyasath Faliyu, Nimlai	34	Shri S M K R Vashi Highschool Mahuvar, East Wing, East Wing, Mahuvar (Ct)
14	Primary School Bhatha, East Wing, Naliyeri Faliya, Bhatha	35	Navnirman Highschool (Bhulka Bhavan) Mahuvar, West Wing, Room No-3, Mahuvar (Ct)
15	Primary School Bhatha, West Wing, Naliyeri Faliya, Bhatha	36	Kasturba Seva Ashram Sanchalit Ashram Shala Maroli, West Wing, Mahuvar (Ct)
16	Nav Nirman Bhartiya Vidhya Mandir Primary School Parsoli, Patel Faliya, Parsoli	37	Kasturba Seva Ashram Sanchalit Ashram Shala Maroli, English Room, East Wing, Mahuvar (Ct)
17	Primary School Mangrol, West Wing, Gaytrinagar, Mangrol	38	Navnirman Highschool (Bhulka Bhavan) Mahuvar, Room No.- 4, Room No-3, Mahuvar (Ct)
18	New Primary School Bhinar, West Wing, Pamoliya Faliya, Bhinar	39	Mahuvar Varg School, East Wing, Kolasana Road, Mahuvar (Ct)
19	New Primary School Bhinar, East Wing, Pamoliya Faliya, Bhinar	40	Primary School New Building, Room No-2, Ponsara
20	Primary School Delvada, Gandhi Faliya, Gandhi Faliya, Delvada	41	Primary School New Building, Room No-3, Ponsara
21	Primary School Vadoli, Kumbhar Faliya, Vadoli	42	Primary School Vada (Ponsara), Patel Faliya, Patel Faliya, Wada

Contd....

## Polling Station Level Election Results

### Polling Station-wise Votes Secured by Overall Top Five Parties in Jalalpure Assembly in Assembly Election (AE) under Navsari Parliamentary Constituency in Gujarat (2022)

Number of Polling Station	Winner - R.C.Patel (BJP)	Runner-up - Ranjit (Munnabhai) Panchal (INC)	3rd - Pradipkumar (Bankwala) (AAP)	4th - Nausrka Mahammad Shaukatali (SDPI)	5th - ( )	NOTA	Other	Total Votes Secured
36	236	158	66	4		6	0	470
37	289	140	77	7		7	0	520
38	653	96	39	1		22	0	811
39	376	121	77	11		13	0	598
40	410	180	47	3		9	0	649
41	430	267	16	4		17	0	734
42	332	353	75	9		12	0	781
43	401	135	37	1		17	0	591
44	87	492	105	23		12	0	719
45	133	493	109	18		15	0	768
46	64	398	93	25		4	0	584
47	252	388	65	54		17	0	776
48	281	263	37	2		13	0	596
49	296	329	93	9		30	0	757
50	382	256	57	7		3	0	705
51	249	380	20	14		6	0	669
52	159	258	33	7		5	0	462
53	307	302	47	10		28	0	694
54	550	39	16	1		7	0	613
55	852	80	20	2		10	0	964
56	662	31	19	3		11	0	726
57	337	192	24	3		27	0	583
58	411	193	6	5		12	0	627
59	280	144	27	2		5	0	458
60	373	181	19	7		29	0	609
61	133	46	32	2		7	0	220
62	375	150	94	14		27	0	660
63	531	202	35	5		19	0	792
64	539	166	12	2		17	0	736
65	135	110	59	16		7	0	327
66	375	74	19	7		14	0	489
67	344	108	62	4		11	0	529
68	601	38	11	0		14	0	664
69	479	78	10	1		23	0	591
70	375	74	4	1		12	0	466

Contd....

## Polling Station Level Election Results

### Winner, Runner-up and 3rd Party Position & Winning Margin According to Polling Stations in Jalalpure Assembly in Assembly Election (AE) under Navsari Parliamentary Constituency in Gujarat (2022)

Polling Station Number	Winner Party	Winner Votes (%)	Runner-up Party	Runner-up Votes (%)	Winning Margin Votes (%)	Third Party	Third Party Votes (%)	Other Votes (%)
71	BJP	404 (79.68)	INC	74 (14.6)	330 (65.08)	AAP	15 (2.96)	14 (2.76)
72	BJP	437 (76.4)	INC	70 (12.24)	367 (64.16)	AAP	39 (6.82)	26 (4.55)
73	INC	238 (50.53)	BJP	178 (37.79)	60 (12.74)	AAP	46 (9.77)	9 (1.91)
74	INC	280 (48.95)	BJP	274 (47.9)	6 (1.05)	AAP	12 (2.1)	6 (1.05)
75	BJP	334 (50.91)	INC	269 (41.01)	65 (9.9)	AAP	24 (3.66)	29 (4.42)
76	BJP	405 (49.94)	INC	302 (37.24)	103 (12.7)	AAP	78 (9.62)	26 (3.21)
77	BJP	495 (55.37)	INC	263 (29.42)	232 (25.95)	AAP	107 (11.97)	29 (3.24)
78	BJP	462 (56.55)	INC	237 (29.01)	225 (27.54)	AAP	76 (9.3)	42 (5.14)
79	BJP	723 (82.82)	INC	102 (11.68)	621 (71.14)	AAP	26 (2.98)	22 (2.52)
80	BJP	419 (60.9)	INC	169 (24.56)	250 (36.34)	AAP	71 (10.32)	29 (4.22)
81	BJP	551 (69.31)	INC	155 (19.5)	396 (49.81)	AAP	63 (7.92)	26 (3.27)
82	BJP	513 (77.61)	AAP	75 (11.35)	438 (66.26)	INC	55 (8.32)	18 (2.72)
83	BJP	454 (64.03)	INC	182 (25.67)	272 (38.36)	AAP	62 (8.74)	11 (1.55)
84	BJP	364 (62.54)	INC	120 (20.62)	244 (41.92)	AAP	88 (15.12)	10 (1.72)
85	BJP	335 (62.85)	INC	103 (19.32)	232 (43.53)	AAP	80 (15.01)	15 (2.81)
86	BJP	493 (68.85)	AAP	123 (17.18)	370 (51.67)	INC	84 (11.73)	16 (2.23)
87	BJP	466 (64.36)	AAP	133 (18.37)	333 (45.99)	INC	106 (14.64)	19 (2.62)
88	BJP	440 (53.4)	INC	276 (33.5)	164 (19.9)	AAP	87 (10.56)	21 (2.55)
89	BJP	456 (68.47)	INC	113 (16.97)	343 (51.5)	AAP	72 (10.81)	25 (3.75)
90	BJP	393 (58.22)	INC	205 (30.37)	188 (27.85)	AAP	59 (8.74)	18 (2.67)
91	BJP	469 (63.9)	INC	187 (25.48)	282 (38.42)	AAP	58 (7.9)	20 (2.72)
92	BJP	484 (72.24)	INC	126 (18.81)	358 (53.43)	AAP	46 (6.87)	14 (2.09)
93	BJP	487 (62.36)	INC	174 (22.28)	313 (40.08)	AAP	104 (13.32)	16 (2.05)
94	BJP	468 (67.83)	INC	125 (18.12)	343 (49.71)	AAP	82 (11.88)	15 (2.17)
95	INC	382 (50.2)	BJP	273 (35.87)	109 (14.33)	AAP	92 (12.09)	14 (1.84)
96	BJP	388 (55.99)	AAP	191 (27.56)	197 (28.43)	INC	103 (14.86)	11 (1.59)
97	BJP	391 (49.81)	AAP	273 (34.78)	118 (15.03)	INC	107 (13.63)	14 (1.78)
98	BJP	268 (53.71)	AAP	156 (31.26)	112 (22.45)	INC	58 (11.62)	17 (3.41)
99	BJP	282 (53.92)	AAP	131 (25.05)	151 (28.87)	INC	96 (18.36)	14 (2.68)
100	INC	283 (40.37)	BJP	256 (36.52)	27 (3.85)	AAP	135 (19.26)	27 (3.85)
101	BJP	334 (51.54)	INC	211 (32.56)	123 (18.98)	AAP	86 (13.27)	17 (2.62)
102	BJP	488 (71.14)	INC	120 (17.49)	368 (53.65)	AAP	51 (7.43)	27 (3.94)
103	BJP	332 (78.67)	INC	51 (12.09)	281 (66.58)	AAP	27 (6.4)	12 (2.84)
104	BJP	520 (80.75)	INC	66 (10.25)	454 (70.5)	AAP	34 (5.28)	24 (3.73)
105	BJP	501 (75)	INC	88 (13.17)	413 (61.83)	AAP	59 (8.83)	20 (2.99)

Contd....

## Socio-Economic Amenities - Rural

### Access to Education Facilities

Particulars	Number of Villages (% of Population)				
	Available	Not Available	If Not Available (Distance of Nearest Facility)		
			A	B	C
Govt. Primary School	101 (99)	5 (1)	3 (1)	2 (1)	0 (0)
Private Primary School	16 (29)	90 (71)	0 (0)	0 (0)	0 (0)
Govt. Middle School	0 (0)	106 (100)	0 (0)	0 (0)	0 (0)
Private Middle School	0 (0)	106 (100)	0 (0)	0 (0)	0 (0)
Govt. Secondary School	21 (39)	85 (61)	34 (23)	29 (21)	16 (11)
Private Secondary School	6 (13)	100 (87)	3 (2)	0 (0)	0 (0)
Govt. Senior Secondary School	12 (25)	94 (75)	26 (16)	34 (24)	28 (26)
Private Senior Secondary School	3 (10)	103 (90)	3 (2)	1 (1)	0 (0)
Govt. Arts and Science Degree College	0 (0)	106 (100)	3 (2)	44 (39)	59 (59)
Private Arts and Science Degree College	0 (0)	106 (100)	0 (0)	0 (0)	0 (0)
Govt. Engineering College	0 (0)	106 (100)	3 (2)	36 (31)	51 (52)
Private Engineering College	2 (4)	104 (96)	3 (5)	5 (4)	6 (3)
Govt. Medicine College	0 (0)	106 (100)	3 (2)	43 (39)	57 (53)
Private Medicine College	0 (0)	106 (100)	0 (0)	1 (0)	2 (6)
Govt. Management Institute	0 (0)	106 (100)	0 (0)	0 (0)	0 (0)
Private Management Institute	0 (0)	106 (100)	0 (0)	0 (0)	106 (100)
Govt. Polytechnic	1 (0)	105 (100)	5 (3)	42 (36)	57 (57)
Private Polytechnic	1 (3)	105 (97)	0 (0)	0 (0)	0 (0)
Govt. Vocational Training School/ITI	2 (9)	104 (91)	8 (4)	40 (34)	56 (53)
Private Vocational Training School/ITI	0 (0)	106 (100)	0 (0)	0 (0)	0 (0)
Govt. Non Formal Training Centre	0 (0)	106 (100)	0 (0)	2 (1)	2 (1)
Private Non Formal Training Centre	0 (0)	106 (100)	1 (1)	37 (35)	64 (63)
Govt. School For Disabled	0 (0)	106 (100)	3 (2)	44 (39)	59 (59)
Private School For Disabled	0 (0)	106 (100)	0 (0)	0 (0)	0 (0)
Government Others	0 (0)	106 (100)	0 (0)	0 (0)	0 (0)
Private Others	0 (0)	106 (100)	0 (0)	0 (0)	0 (0)

Note : Distance A : Less than 5 km; B : Between 5-10 km; C : 10+ km.; Source : Data Analysis is based on 2011 Census.

## DISCLAIMER

The Terms of Use and Disclaimer of Datanet India Private Limited (hereinafter referred to as "Datanet") for use of this analysis report of **Jalalpore Assembly Constituency (Jalalpore Vidhan Sabha) :-**

1. **Assembly Factbook™** is a Registered Trade Mark owned by Datanet.
2. All the maps are sketched and graphical representation only and have not been drawn to the scale and also not to represent the actual geographical area or boundary of the unit.
3. The data for the aforesaid analysis is based on authentic sources and has been culled from the various publications of Census, CSO and NSSO for district and block level data, various central and state government departments, Central & State Elections Commissions and the concerned Returning Officers' releases, Electoral Rolls, Election results and allied publications, internal assessment, surveys, estimates and analysis. Therefore, certain adjustment of data at micro level may have been done to arrive closer to the macro data.
4. Data have been provided on an "As Is" and "As AVAILABLE" basis
5. The colours shown in the maps or diagram and charts of a particular party, alliance or AC are indicative and do not represent them.
6. This publication which includes maps, sheets, graphs and data would be the property under copyright of Datanet only. The user may use these for its internal study, analysis and research purposes. It's public display, re-selling or any commercial uses by the user are not allowed.
7. Datanet has taken due care and caution in compilation and processing of data and allied information, but does not guarantee the accuracy, adequacy or completeness of any information/analysis and will be not responsible for any errors or omissions or for the results obtained from the use of such information/analysis.
8. All the contents for the publication have been culled from various authentic sources and Datanet reasonably believes such sources to be reliable, but does not make any representations, express or implied as to the accuracy or fitness of use of such information. The information or contents of the information/analysis do not constitute advice and should not be relied upon in making (or refraining from making) any decision. Any reliance placed upon the information provided by Datanet is the sole responsibility and strictly at the user's risk.
9. In no event will Datanet be liable for any damages (including, without limitation, damages for loss of business projects, or loss of profits) arising in contract, tort or otherwise from the use of or inability to use any of its contents, or from any action taken (or refrained from being taken) as a result of using the analysis or any of its contents. Datanet its directors, owners, editors, officials, employees, distributor and agents or any associate will not be liable for any errors in the information contained or any consequences arising from the use of the contents of the provided information/analysis.
10. If any provision of these terms and conditions is held invalid or illegal or unenforceable for any reason by any court of competent jurisdiction, such provision shall be severed and the remainder of provisions of the terms and conditions shall continue in full force and effect as if the Term of Use had been executed with the invalid, illegal or unenforceable provision eliminated.
11. If there are any discrepancies in the information provided, please bring it to attention of Datanet for suitable rectification measures.



**Buy Online This Complete Book At  
Datanet India eBooks Store**

[www.indiastatpublications.com](http://www.indiastatpublications.com)

or go directly at

[http://www.indiastatpublications.com/  
Assembly\\_factbook/Gujarat/Navsari/Jalalpore](http://www.indiastatpublications.com/Assembly_factbook/Gujarat/Navsari/Jalalpore)

 **indiastat**elections

ISBN : 978-93-5822-618-8



9 789358 226188