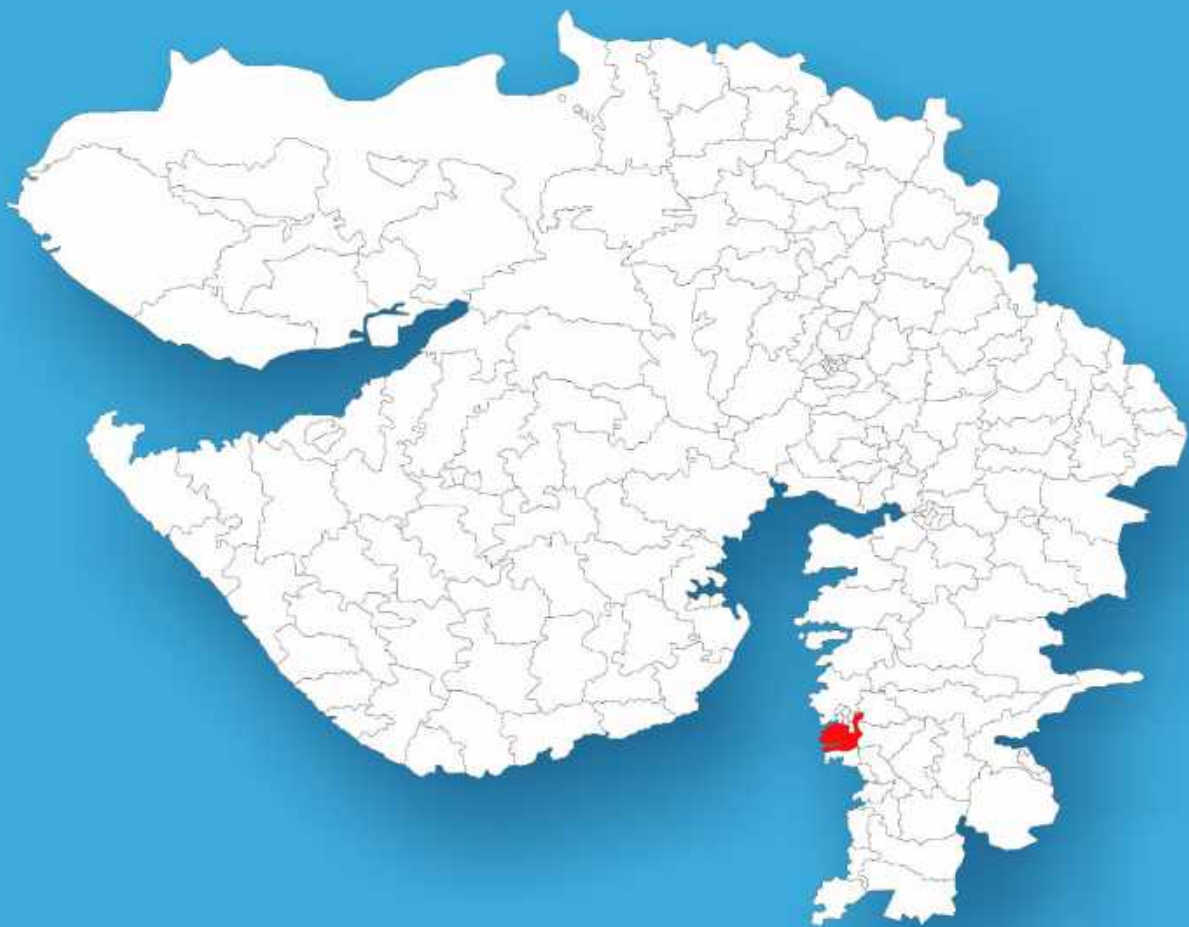




Gujarat

Assembly Factbook™

Choryasi Assembly Constituency



Key Electoral Data of Choryasi
Assembly Constituency (Vidhan Sabha)

Gujarat

Assembly Factbook™

Choryasi Assembly Constituency



Choryasi Vidhan Sabha

Editor & Director

Dr. R.K. Thukral

Research Editor

Dr. Shafeeq Rahman

Compiled, Researched and Published by Datanet India Pvt. Ltd.

D-100, 1st Floor,

Okhla Industrial Area, Phase-I,

New Delhi- 110020.

Ph.: 91-11- 43580781-84

Email : support@indiastatpublications.com

Website : www.indiastatelections.com

Online Book Store :

www.indiastatpublications.com

Report No. : AFB/GJ-168-0125

ISBN : 978-93-5905-365-3

First Edition : January, 2018

Eighth Updated Edition : January, 2025

Price : Rs. 11500/-

US\$ 310

© Datanet India Pvt. Ltd.

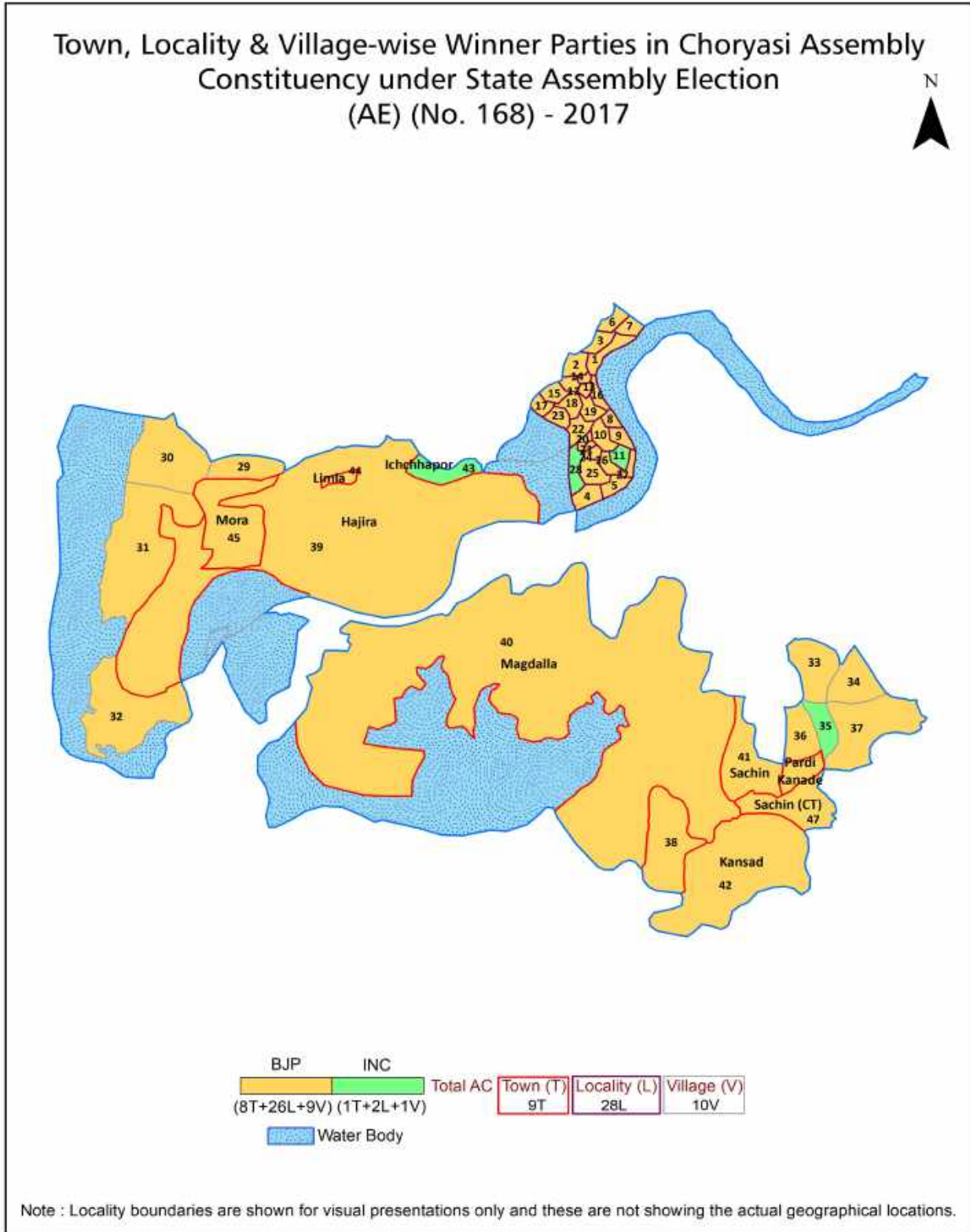
All rights reserved. No part of this book may be reproduced, stored in a retrieval system or transmitted in any form or by any means, mechanical photocopying, photographing, scanning, recording or otherwise without the prior written permission of the publisher. Please refer to Disclaimer at page no. 315 for the use of this publication.

Printed in India

Contents

No.	Particulars	Page No.
	Introduction	
1	Assembly Constituency - (Vidhan Sabha) at a Glance Features of Assembly as per Delimitation Commission of India (2008)	1-2
	Location and Political Maps	
2	Location Map Boundaries of Assembly Constituency - (Vidhan Sabha) in District Boundaries of Assembly Constituency under Parliamentary Constituency - (Lok Sabha) Town, Locality & Village-wise Winner Parties-2024, 2022, 2019, 2017, 2014, 2012 and 2009	3-11
	Administrative Setup (2011)	
3	District Sub-district Towns Villages Inhabited Villages Uninhabited Villages Village Panchayat Intermediate Panchayat	12-14
	Demographics (2011)	
4	Population Households Rural/Urban Population Towns and Villages by Population Size Sex Ratio (Total & 0-6 Years) Religious Population Social Population Literacy Rate	15-16
	Electoral Features	
5	Important Dates of Last Elections Held Electors by Gender Service Electors Voters Voters Turnout Polling Stations & Average Number of Electors per Polling Station Electors by Age Group Present Elected Representatives	17-22
	Historical Summary Election Results	
6	Vote Share of Major Parties Winning Margin (Number & Percentage) Polarity of Parties Summary Result of Assembly Segment of Parliamentary Elections 2024, 2019, 2014, 2009, 2004 and 1999 Summary Result of Assembly Elections 2022, 2017, 2012, 2007, 2002, 1998, 1995, 1990, 1985, 1980, 1975, 1972, 1967 and 1962	23-46
	Polling Station Level Election Results	
7	Name and Number of Polling Station 2024, 2022, 2019, 2017, 2014, 2012 and 2009 Polling Station-wise Electors, Voters & Voters Turnout 2024, 2022, 2019, 2017, 2014, 2012 and 2009 Polling Station wise Elections Results 2024, 2022, 2019, 2017, 2014, 2012 and 2009	47-294
	Share of Assembly Constituency	
8	Share of Assembly Constituency - (Vidhan Sabha) in State, District and Parliamentary Constituency - (Lok Sabha)	295
	Socio-Economic Amenities (2011)	
9	Access to Administrative Units Agricultural, Manufacturing and Industrial Commodities Demographic Indicators Education Health & Manpower Drinking Water Supply Sanitation Entertainment and Recreations Infrastructure Power Food Allocation Distribution and Marketing of Agriculture Commodities Infrastructure Transport and Road Infrastructure Communication Banking and Financial Services Land Use Irrigation Source	297-311
10	Abbreviation & Sources	313-314
11	Disclaimer	315

Location & Political Map



Administrative Setup

List of Village Panchayat & Intermediate Panchayat (Block) Name - 2011

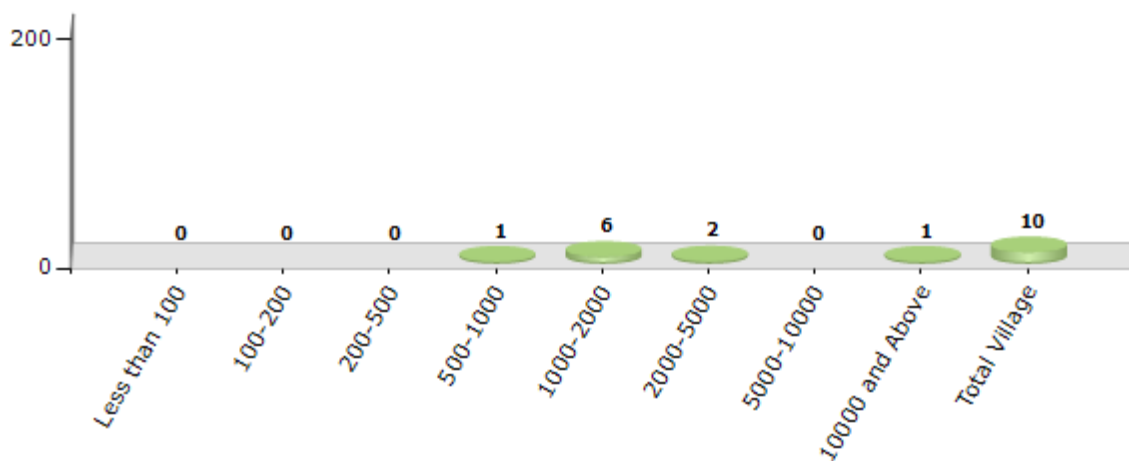
Village Name	Village Panchayat Name	Intermediate Panchayat Name
Bhanodra	Bhanodra	Chorasi
Bhatlai	Bhatlai	Chorasi
Eklera	Bhanodra	Chorasi
Hajira	Hajira	Chorasi
Karadva	Saniya Kanade	Chorasi
Kharvasa	Kharvasa	Chorasi
Rajgari	Rajgari	Chorasi
Saniya Kanade	Saniya Kanade	Chorasi
Sunvali	Sunvali	Chorasi
Umber	Umber	Chorasi

Demographics

Number of Villages by Population Size - 2011

Less than 100	100-200	200-500	500-1000	1000-2000	2000-5000	5000-10000	10000 and Above	Total Village
0	0	0	1	6	2	0	1	10

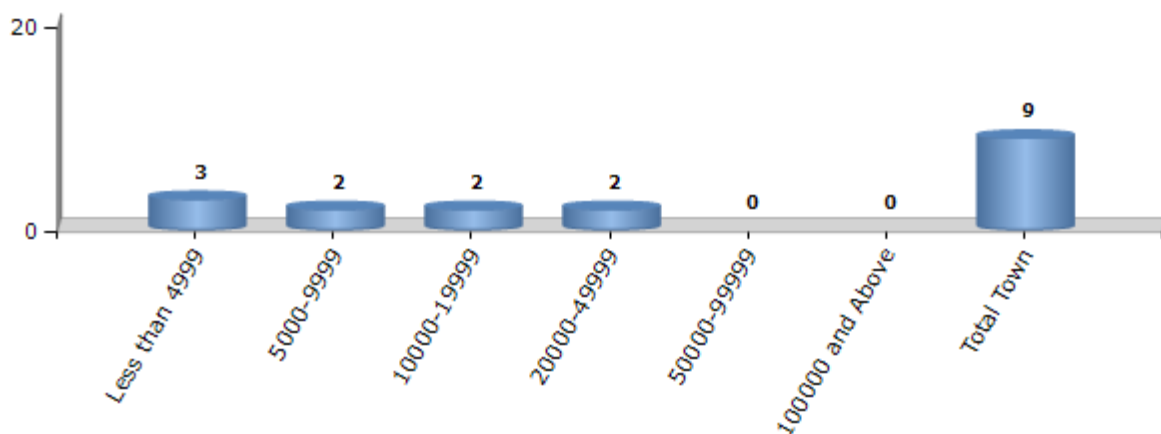
Number of Villages by Population Size - 2011



Number of Towns by Population Size - 2011

Less than 4999	5000-9999	10000-19999	20000-49999	50000-99999	100000 and Above	Total Town
3	2	2	2	0	0	9

Number of Towns by Population Size - 2011

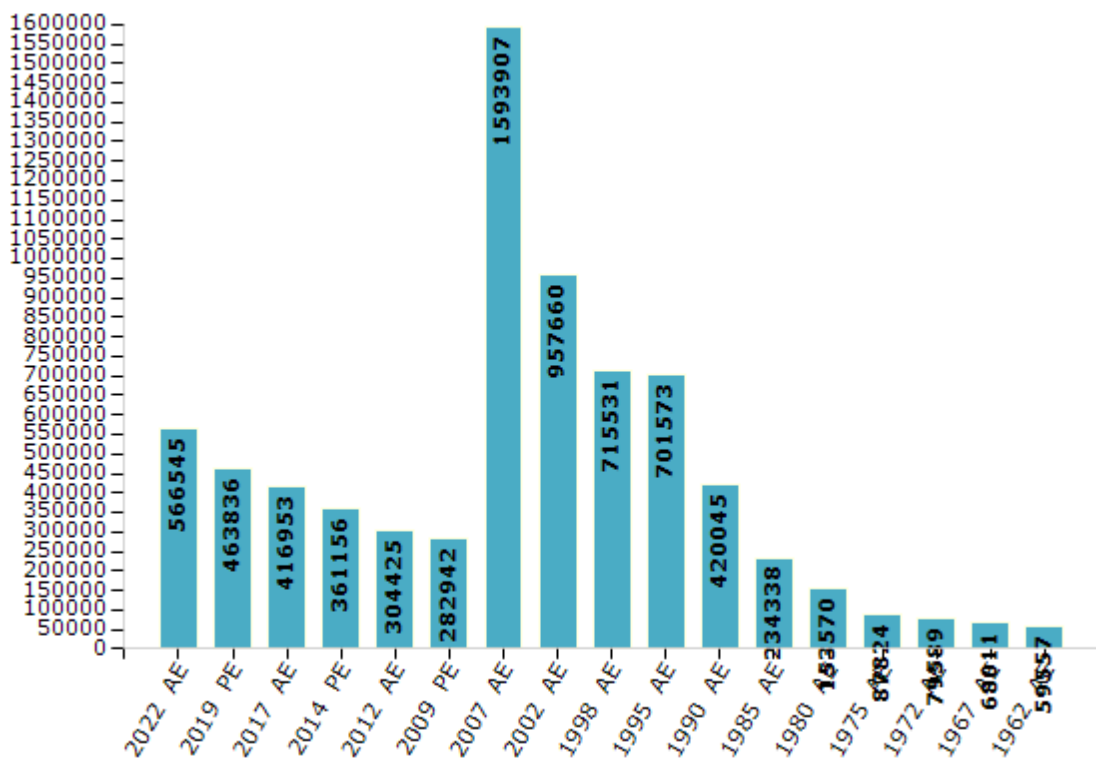


Electoral Features

Electors by Male & Female

Year	Male	Female	Others	Total	Year	Male	Female	Others	Total
2022 AE	321482	245036	27	566545	1998 AE	402259	313272	-	715531
2019 PE	267307	196511	18	463836	1995 AE	393516	308057	-	701573
2017 AE	242447	174498	8	416953	1990 AE	240198	179847	-	420045
2014 PE	211729	149422	5	361156	1985 AE	135117	99221	-	234338
2012 AE	179007	125418	0	304425	1980 AE	83971	69599	-	153570
2009 PE	167065	115877	-	282942	1975 AE	46775	41049	-	87824
2007 AE	926425	667482	-	1593907	1972 AE	39720	39869	-	79589
2004 PE	-	-	-	-	1967 AE	-	-	-	68011
2002 AE	541731	415929	-	957660	1962 AE	-	-	-	59557
1999 PE	-	-	-	-					

Number of Electors

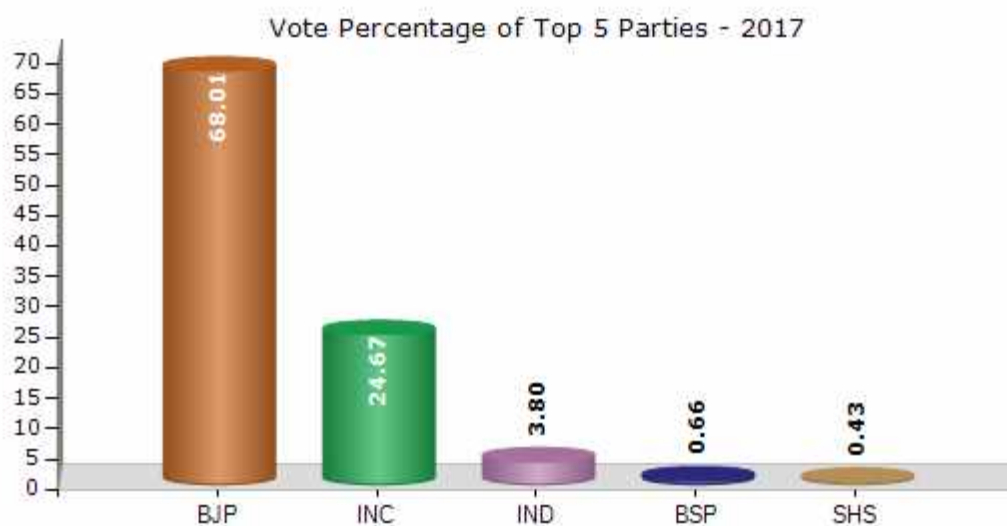


Note : AE : Assembly Election, PE : Assembly Segment of Parliamentary Election

Historical Summary Election Results

Summary Result of Assembly Election - 2017

Candidate Name	Party	Votes	Votes %
Patel Zankhana Hiteshkumar	BJP	173882	68.01
Patel Yogesh Bhagwan	INC	63063	24.67
Ajay Chaudhari	IND	9708	3.8
Rajbhar Ramsingh Ganesh	BSP	1698	0.66
Rajput Arvind Uttamsinh	SHS	1104	0.43
Bhupendra Ramakant Sonvane (Bhaau)	IND	841	0.33
Pathan Nurmahmed Nabialam	IND	792	0.31
Shinde Ranjan Jagan	BMUP	661	0.26
Vinodbhai Udaybhai Ahir	SVPP	334	0.13
Patel Yogesh Virambhai	RSPS	332	0.13
Ramjan Bhilubhai Mansuri (Journalist)	YUS	228	0.09
Sharma Rajmal Mohanlal (Rajubhai)	STBSP	193	0.08
	NOTA	2842	1.11



Polling Station Level Election Results

Number and Name of Polling Stations (PS) (2022)

Number of Polling Stations	Name of Polling Stations	Number of Polling Stations	Name of Polling Stations
1	Primary School, Room No-1, Rajgari	22	Primary School, Room No-3, Kavas
2	Primary School, Room No-1, Bhatlai, Bhatia	23	Primary School, Room No-2, Kavas
3	Primary School, Room No-2, Bhatlai, Bhatia	24	New Flower Primary School, Sunflower Room No-1, Kribhco Township Limla, Limla (City)
4	Primary School, Room No-1, Ichchhapor, Ichchhapor (City)	25	New Flower Primary School, Sunflower Room No-2, Kribhco Township Limla, Limla (City)
5	Primary School, Room No-3, Ichchhapor, Ichchhapor (City)	26	New Flower Primary School, Sunflower Room No-3, Kribhco Township Limla, Limla (City)
6	Primary School, Ichchhapor, Ichchhapor (City)	27	Primary School, Room No-1, Mora
7	Primary School, Room No-4, Ichchhapor, Ichchhapor (City)	28	Primary School, Room No-3, Mora
8	Sharda Vidhyalay, Room No-1, Ichchhapor, Ichchhapor (City)	29	Primary School, Room No-2, Mora
9	Sharda Vidhyalay, Room No-5, Ichchhapor, Ichchhapor (City)	30	Primary School, Room No-5, Mora
10	Sharda Vidhyalay, Ichchhapor, Ichchhapor (City)	31	Primary School, Room No-1, Suvali, Sunvali
11	Sharda Vidhyalay, Room No-6, Ichchhapor, Ichchhapor (City)	32	Primary School, Junagam Room No-1, Junagam Suvali, Sunvali
12	Sharda Vidhyalay, Ichchhapor, Ichchhapor (City)	33	Primary School, Junagam Room No-2, Junagam Suvali, Sunvali
13	Sharda Vidhyalay, Room-4, Ichchhapor, Ichchhapor (City)	34	Primary School, Room No-1, Bhatpor
14	Kendriy Vidhalay Hevivortas Kwartas, Room No-1, Ichchhapor, Ichchhapor (City)	35	Primary School, Room No-3, Bhatpor
15	Room No-1, Bhatha	36	Primary School, Room No-2, Bhatpor
16	Room No-4, Bhatha	37	Primary School, Room No-1, Hazira, Hajira
17	Room No 5, Bhatha	38	Primary School, Room No-3, Hazira, Hajira
18	Room No-2, Bhatha	39	Primary School, Room No-2, Hazira, Hajira
19	Room No-3, Bhatha	40	Primary School, Matafaliya Room No-1, Matafaliya Hazira, Hajira
20	Primary School, Rakhalnagar Room No-1, Rakhalnagar Bhatha, Bhatha	41	Primary School, Matafaliya Room No-2, Matafaliya Hazira, Hajira
21	Primary School, Room No-1, Kavas	42	Nand Niketan, Room No-2, Township Hazira, Hajira

Contd....

Polling Station Level Election Results

Polling Station-wise Votes Secured by Overall Top Five Parties in Choryasi Assembly in Assembly Election (AE) under Navsari Parliamentary Constituency in Gujarat (2022)

Number of Polling Station	Winner - Sandip Desai (BJP)	Runner-up - Prakashbhai Vinodbhai Contractor (AAP)	3rd - Kantilal Nanubhai Patel (INC)	4th - Malkhan Ramkishor Varma (BSP)	5th - Chavada Hiteshbhai (SABHP)	NOTA	Other	Total Votes Secured
36	587	54	80	5	7	12	29	774
37	237	77	15	2	2	5	3	341
38	461	94	15	0	1	13	4	588
39	519	91	17	2	1	19	4	653
40	523	106	14	4	3	14	6	670
41	208	52	11	6	0	7	3	287
42	246	12	4	1	0	6	0	269
43	279	23	18	0	0	3	1	324
44	330	32	90	3	11	10	18	494
45	543	61	19	1	6	8	3	641
46	438	54	40	1	0	3	1	537
47	315	99	25	2	2	7	5	455
48	652	108	23	4	1	8	4	800
49	627	79	26	0	1	9	6	748
50	270	28	89	2	1	2	9	401
51	317	28	76	2	2	13	18	456
52	599	38	104	10	7	10	20	788
53	546	68	74	2	2	11	6	709
54	607	125	22	1	1	7	13	776
55	441	90	132	5	1	8	9	686
56	447	107	25	0	1	10	7	597
57	440	159	94	2	3	6	12	716
58	456	74	33	5	2	6	8	584
59	508	118	35	4	4	16	11	696
60	417	68	45	1	0	5	2	538
61	314	116	59	6	2	8	22	527
62	379	205	105	3	5	6	13	716
63	121	107	54	0	0	1	2	285
64	NV	NV	NV	NV	NV	NV	NV	NV
65	485	137	16	0	3	6	9	656
66	442	33	35	1	0	15	2	528
67	702	77	24	0	2	5	11	821
68	328	68	55	8	0	9	12	480
69	266	147	141	14	5	16	26	615
70	310	76	42	1	5	7	8	449

Contd....

Polling Station Level Election Results

Winner, Runner-up and 3rd Party Position & Winning Margin According to Polling Stations in Choryasi Assembly in Assembly Election (AE) under Navsari Parliamentary Constituency in Gujarat (2022)

Polling Station Number	Winner Party	Winner Votes (%)	Runner-up Party	Runner-up Votes (%)	Winning Margin Votes (%)	Third Party	Third Party Votes (%)	Other Votes (%)
71	BJP	240 (76.92)	AAP	46 (14.74)	194 (62.18)	INC	20 (6.41)	6 (1.92)
72	BJP	465 (78.02)	AAP	86 (14.43)	379 (63.59)	INC	24 (4.03)	21 (3.52)
73	BJP	399 (78.24)	AAP	54 (10.59)	345 (67.65)	INC	43 (8.43)	14 (2.75)
74	BJP	378 (77.14)	AAP	64 (13.06)	314 (64.08)	INC	34 (6.94)	14 (2.86)
75	BJP	467 (72.4)	AAP	142 (22.02)	325 (50.38)	INC	17 (2.64)	19 (2.95)
76	BJP	341 (65.2)	AAP	123 (23.52)	218 (41.68)	INC	33 (6.31)	26 (4.97)
77	BJP	264 (60.83)	AAP	71 (16.36)	193 (44.47)	INC	47 (10.83)	52 (11.98)
78	BJP	488 (68.44)	AAP	153 (21.46)	335 (46.98)	INC	38 (5.33)	34 (4.77)
79	BJP	246 (60.74)	AAP	74 (18.27)	172 (42.47)	INC	41 (10.12)	44 (10.86)
80	BJP	228 (64.23)	AAP	73 (20.56)	155 (43.67)	INC	26 (7.32)	28 (7.89)
81	BJP	592 (75.99)	INC	98 (12.58)	494 (63.41)	AAP	50 (6.42)	39 (5.01)
82	BJP	220 (65.09)	AAP	58 (17.16)	162 (47.93)	INC	42 (12.43)	18 (5.33)
82A	BJP	327 (87.2)	AAP	22 (5.87)	305 (81.33)	INC	11 (2.93)	15 (4)
83	BJP	277 (60.22)	AAP	157 (34.13)	120 (26.09)	INC	10 (2.17)	16 (3.48)
84	BJP	428 (73.16)	AAP	103 (17.61)	325 (55.55)	INC	28 (4.79)	26 (4.44)
85	BJP	777 (92.5)	INC	30 (3.57)	747 (88.93)	AAP	16 (1.9)	17 (2.02)
86	BJP	593 (81.79)	AAP	73 (10.07)	520 (71.72)	INC	32 (4.41)	27 (3.72)
87	BJP	478 (79.27)	INC	61 (10.12)	417 (69.15)	IND (SS)	16 (2.65)	48 (7.96)
88	BJP	352 (82.82)	AAP	37 (8.71)	315 (74.11)	INC	17 (4)	19 (4.47)
89	BJP	502 (83.39)	AAP	68 (11.3)	434 (72.09)	INC	22 (3.65)	10 (1.66)
90	BJP	440 (81.78)	AAP	52 (9.67)	388 (72.11)	INC	29 (5.39)	17 (3.16)
91	BJP	381 (84.29)	AAP	42 (9.29)	339 (75)	INC	15 (3.32)	14 (3.1)
92	BJP	531 (79.85)	AAP	64 (9.62)	467 (70.23)	INC	41 (6.17)	29 (4.36)
93	BJP	539 (78.8)	AAP	104 (15.2)	435 (63.6)	INC	25 (3.65)	16 (2.34)
94	BJP	566 (78.18)	AAP	106 (14.64)	460 (63.54)	INC	30 (4.14)	22 (3.04)
95	BJP	294 (72.06)	AAP	67 (16.42)	227 (55.64)	INC	35 (8.58)	12 (2.94)
96	BJP	205 (71.68)	AAP	40 (13.99)	165 (57.69)	INC	32 (11.19)	9 (3.15)
97	BJP	356 (64.14)	AAP	181 (32.61)	175 (31.53)	BSP	6 (1.08)	12 (2.16)
98	BJP	347 (75.93)	AAP	84 (18.38)	263 (57.55)	INC	18 (3.94)	8 (1.75)
99	BJP	355 (79.42)	INC	48 (10.74)	307 (68.68)	AAP	39 (8.72)	5 (1.12)
100	BJP	385 (78.25)	AAP	67 (13.62)	318 (64.63)	INC	24 (4.88)	16 (3.25)
101	BJP	542 (78.1)	AAP	88 (12.68)	454 (65.42)	INC	35 (5.04)	29 (4.18)
102	BJP	470 (77.05)	AAP	70 (11.48)	400 (65.57)	INC	41 (6.72)	29 (4.75)
103	BJP	579 (74.33)	AAP	124 (15.92)	455 (58.41)	INC	43 (5.52)	33 (4.24)
104	BJP	287 (71.22)	AAP	69 (17.12)	218 (54.1)	INC	28 (6.95)	19 (4.71)

Contd....

Socio-Economic Amenities - Rural

Access to Education Facilities

Particulars	Number of Villages (% of Population)				
	Available	Not Available	If Not Available (Distance of Nearest Facility)		
			A	B	C
Govt. Primary School	9 (96)	1 (4)	0 (0)	1 (4)	0 (0)
Private Primary School	1 (49)	9 (51)	0 (0)	0 (0)	0 (0)
Govt. Middle School	0 (0)	10 (100)	0 (0)	0 (0)	0 (0)
Private Middle School	0 (0)	10 (100)	0 (0)	0 (0)	0 (0)
Govt. Secondary School	3 (65)	7 (35)	4 (22)	3 (13)	0 (0)
Private Secondary School	1 (5)	9 (95)	0 (0)	0 (0)	0 (0)
Govt. Senior Secondary School	2 (17)	8 (83)	2 (6)	3 (13)	1 (49)
Private Senior Secondary School	2 (17)	8 (83)	1 (12)	1 (4)	0 (0)
Govt. Arts and Science Degree College	0 (0)	10 (100)	0 (0)	2 (9)	7 (42)
Private Arts and Science Degree College	0 (0)	10 (100)	0 (0)	0 (0)	1 (49)
Govt. Engineering College	0 (0)	10 (100)	0 (0)	2 (9)	8 (91)
Private Engineering College	0 (0)	10 (100)	0 (0)	0 (0)	0 (0)
Govt. Medicine College	0 (0)	10 (100)	0 (0)	2 (9)	8 (91)
Private Medicine College	0 (0)	10 (100)	0 (0)	0 (0)	0 (0)
Govt. Management Institute	0 (0)	10 (100)	0 (0)	2 (9)	8 (91)
Private Management Institute	0 (0)	10 (100)	0 (0)	0 (0)	0 (0)
Govt. Polytechnic	0 (0)	10 (100)	0 (0)	2 (9)	8 (91)
Private Polytechnic	0 (0)	10 (100)	0 (0)	0 (0)	0 (0)
Govt. Vocational Training School/ITI	1 (49)	9 (51)	0 (0)	2 (9)	7 (42)
Private Vocational Training School/ITI	0 (0)	10 (100)	0 (0)	0 (0)	0 (0)
Govt. Non Formal Training Centre	0 (0)	10 (100)	0 (0)	0 (0)	0 (0)
Private Non Formal Training Centre	0 (0)	10 (100)	0 (0)	2 (9)	8 (91)
Govt. School For Disabled	0 (0)	10 (100)	0 (0)	2 (9)	8 (91)
Private School For Disabled	0 (0)	10 (100)	0 (0)	0 (0)	0 (0)
Government Others	0 (0)	10 (100)	0 (0)	0 (0)	0 (0)
Private Others	0 (0)	10 (100)	0 (0)	0 (0)	0 (0)

Note : Distance A : Less than 5 km; B : Between 5-10 km; C : 10+ km.; Source : Data Analysis is based on 2011 Census.

DISCLAIMER

The Terms of Use and Disclaimer of Datanet India Private Limited (hereinafter referred to as "Datanet") for use of this analysis report of **Choryasi Assembly Constituency (Choryasi Vidhan Sabha) :-**

1. **Assembly Factbook™** is a Registered Trade Mark owned by Datanet.
2. All the maps are sketched and graphical representation only and have not been drawn to the scale and also not to represent the actual geographical area or boundary of the unit.
3. The data for the aforesaid analysis is based on authentic sources and has been culled from the various publications of Census, CSO and NSSO for district and block level data, various central and state government departments, Central & State Elections Commissions and the concerned Returning Officers' releases, Electoral Rolls, Election results and allied publications, internal assessment, surveys, estimates and analysis. Therefore, certain adjustment of data at micro level may have been done to arrive closer to the macro data.
4. Data have been provided on an "As Is" and "As AVAILABLE" basis
5. The colours shown in the maps or diagram and charts of a particular party, alliance or AC are indicative and do not represent them.
6. This publication which includes maps, sheets, graphs and data would be the property under copyright of Datanet only. The user may use these for its internal study, analysis and research purposes. It's public display, re-selling or any commercial uses by the user are not allowed.
7. Datanet has taken due care and caution in compilation and processing of data and allied information, but does not guarantee the accuracy, adequacy or completeness of any information/analysis and will be not responsible for any errors or omissions or for the results obtained from the use of such information/analysis.
8. All the contents for the publication have been culled from various authentic sources and Datanet reasonably believes such sources to be reliable, but does not make any representations, express or implied as to the accuracy or fitness of use of such information. The information or contents of the information/analysis do not constitute advice and should not be relied upon in making (or refraining from making) any decision. Any reliance placed upon the information provided by Datanet is the sole responsibility and strictly at the user's risk.
9. In no event will Datanet be liable for any damages (including, without limitation, damages for loss of business projects, or loss of profits) arising in contract, tort or otherwise from the use of or inability to use any of its contents, or from any action taken (or refrained from being taken) as a result of using the analysis or any of its contents. Datanet its directors, owners, editors, officials, employees, distributor and agents or any associate will not be liable for any errors in the information contained or any consequences arising from the use of the contents of the provided information/analysis.
10. If any provision of these terms and conditions is held invalid or illegal or unenforceable for any reason by any court of competent jurisdiction, such provision shall be severed and the remainder of provisions of the terms and conditions shall continue in full force and effect as if the Term of Use had been executed with the invalid, illegal or unenforceable provision eliminated.
11. If there are any discrepancies in the information provided, please bring it to attention of Datanet for suitable rectification measures.

**Buy Online This Complete Book At
Datanet India eBooks Store**

www.indiastatpublications.com

or go directly at

[http://www.indiastatpublications.com/
Assembly_factbook/Gujarat/Navsari/Choryasi](http://www.indiastatpublications.com/Assembly_factbook/Gujarat/Navsari/Choryasi)



i **india**stat**elections**

ISBN : 978-93-5905-365-3



9 789359 1053653